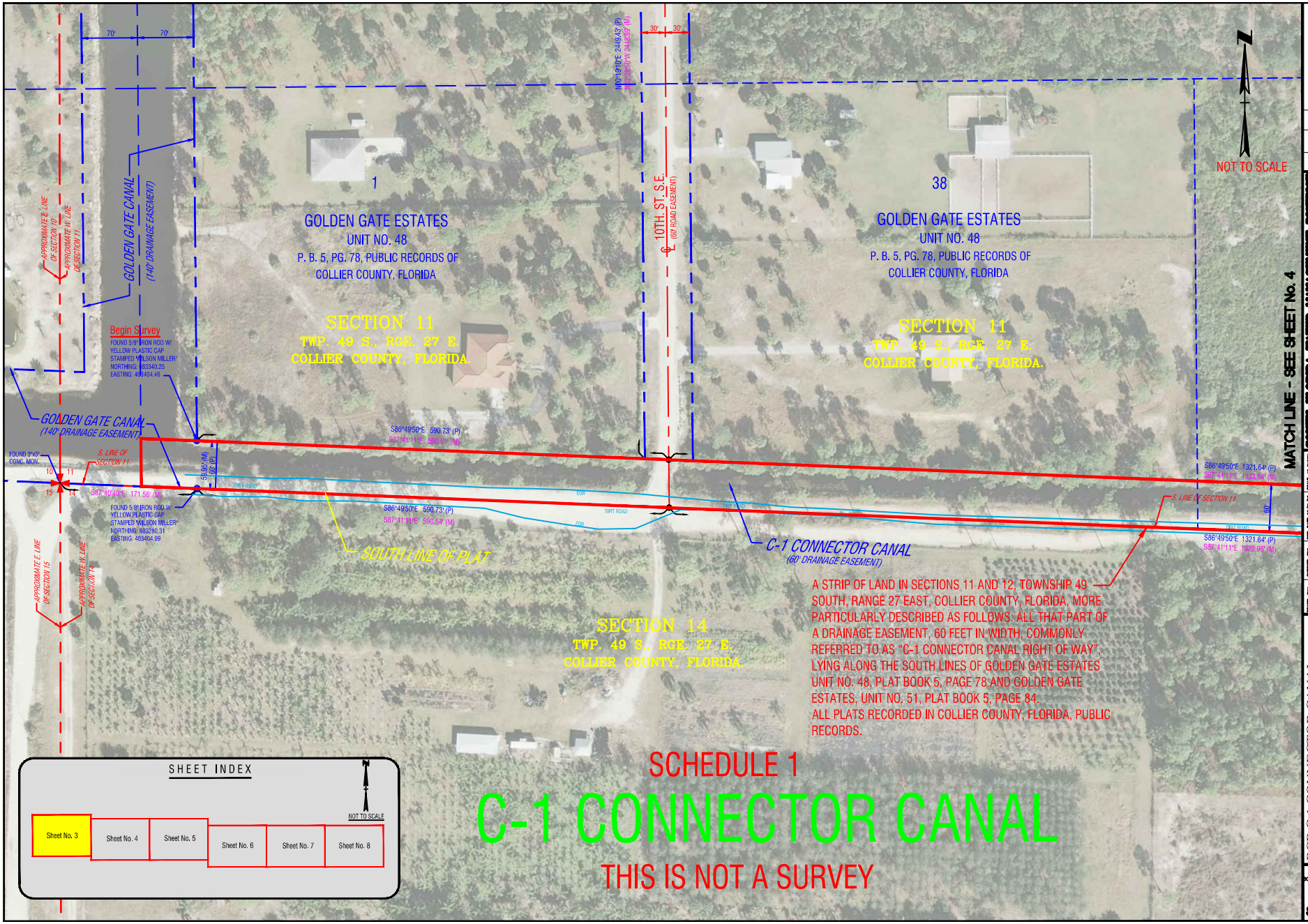

A STRIP OF LAND IN SECTIONS 11 AND 12, TOWNSHIP 49 SOUTH, RANGE 27 EAST, COLLIER COUNTY, FLORIDA, MORE PARTICULARLY DESCRIBED AS FOLLOWS: ALL THAT PART OF A DRAINAGE EASEMENT, 60 FEET IN WIDTH, COMMONLY REFERRED TO AS "C-1 CONNECTOR CANAL RIGHT OF WAY", LYING ALONG THE SOUTH LINES OF GOLDEN GATE ESTATES, UNIT NO. 48, PLAT BOOK 5, PAGE 78 AND GOLDEN GATE ESTATES, UNIT NO. 51, PLAT BOOK 5, PAGE 84, ALL PLATS RECORDED IN COLLIER COUNTY, FLORIDA, PUBLIC RECORDS.

SHEET INDEX

NOT TO SCALE

Sheet No. 3	Sheet No. 4	Sheet No. 5	Sheet No. 6	Sheet No. 7	Sheet No. 8

SCHEDULE 1

C-1 CONNECTOR CANAL

THIS IS NOT A SURVEY

SOUTH FLORIDA WATER MANAGEMENT DISTRICT
ENGINEERING & PROJECT MANAGEMENT DEPARTMENT
P.O. BOX 24680
3301 GUN CLUB ROAD
WEST PALM BEACH, FLORIDA 33416-4680

DRAWN: CSH | CHECKED: TLW | PRL DATE: 03/26/03 | SCALE: AS SHOWN
FILE PERMISSIONS: MISSION
FILE MODIFIED: 4/16/03
FILE MODIFIED: ECP, BBA
PAGESIZE: 18-35
DATA COLLECTOR FILENAME: c1connector.dgn

BCB C-1 CONNECTOR CANAL
PLAN
COLLIER COUNTY, FLORIDA
SECTIONS 11 AND 12
TOWNSHIP 49 S., RANGE 27 E.

CADD FILE NO.
BCB C-1 CONNECTOR CANAL
DRAWING NO.
PLAN
SHEET 17 OF 17

DRAWN | CHECKED | DATE | REVISIONS

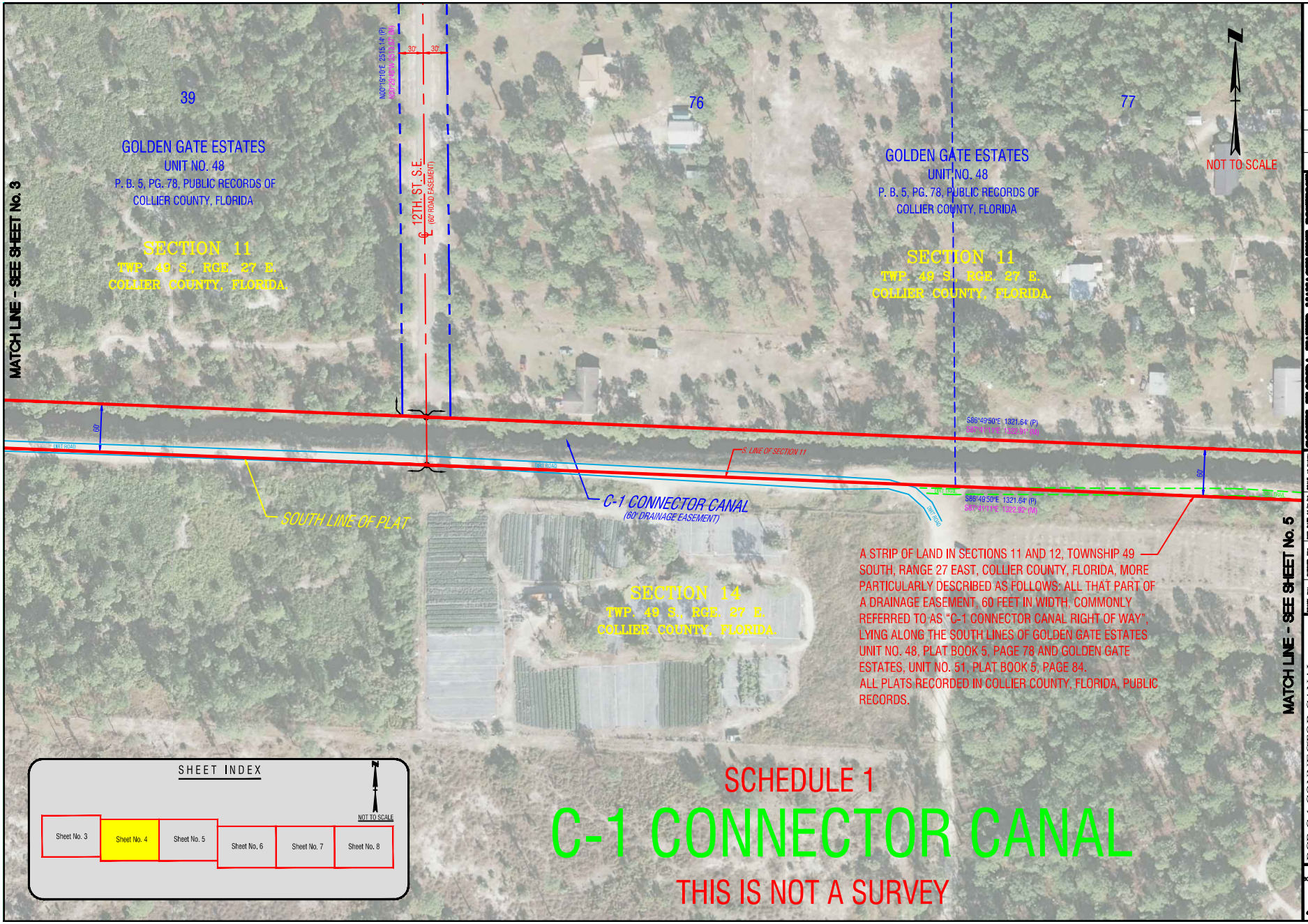

A STRIP OF LAND IN SECTIONS 11 AND 12, TOWNSHIP 49 SOUTH, RANGE 27 EAST, COLLIER COUNTY, FLORIDA, MORE PARTICULARLY DESCRIBED AS FOLLOWS: ALL THAT PART OF A DRAINAGE EASEMENT, 60 FEET IN WIDTH, COMMONLY REFERRED TO AS "C-1 CONNECTOR CANAL RIGHT OF WAY", LYING ALONG THE SOUTH LINES OF GOLDEN GATE ESTATES UNIT NO. 48, PLAT BOOK 5, PAGE 78 AND GOLDEN GATE ESTATES, UNIT NO. 51, PLAT BOOK 5, PAGE 84.
ALL PLATS RECORDED IN COLLIER COUNTY, FLORIDA, PUBLIC RECORDS.

SHEET INDEX

NOT TO SCALE

Sheet No. 3	Sheet No. 4	Sheet No. 5	Sheet No. 6	Sheet No. 7	Sheet No. 8

SCHEDULE 1

C-1 CONNECTOR CANAL

THIS IS NOT A SURVEY

SOUTH FLORIDA WATER MANAGEMENT DISTRICT
ENGINEERING & PROJECT MANAGEMENT DEPARTMENT
P.O. BOX 24680
3301 GUN CLUB ROAD
WEST PALM BEACH, FLORIDA 33416-4680

DRAWN: CMH | CHECKED: TEW | DATE: 03/27/03 | SCALE: AS SHOWN
FIELD PERSONNEL: HUDSON
FIELD DATE(S): 4/15/03
FIELD BOOK(S): BCB 86A
PAGE(S): 10-35
DATA COLLECTOR FILE(S): c1connector.cgr

BCB C-1 CONNECTOR CANAL
PLAN
COLLIER COUNTY, FLORIDA.
SECTIONS 11 AND 12
TOWNSHIP 49 SOUTH
RANGE 27 EAST

CADD FILE NO.
BCB C-1 CONNECTOR CANAL
DRAWING NO.
PLAN
4 SHEET OF 17

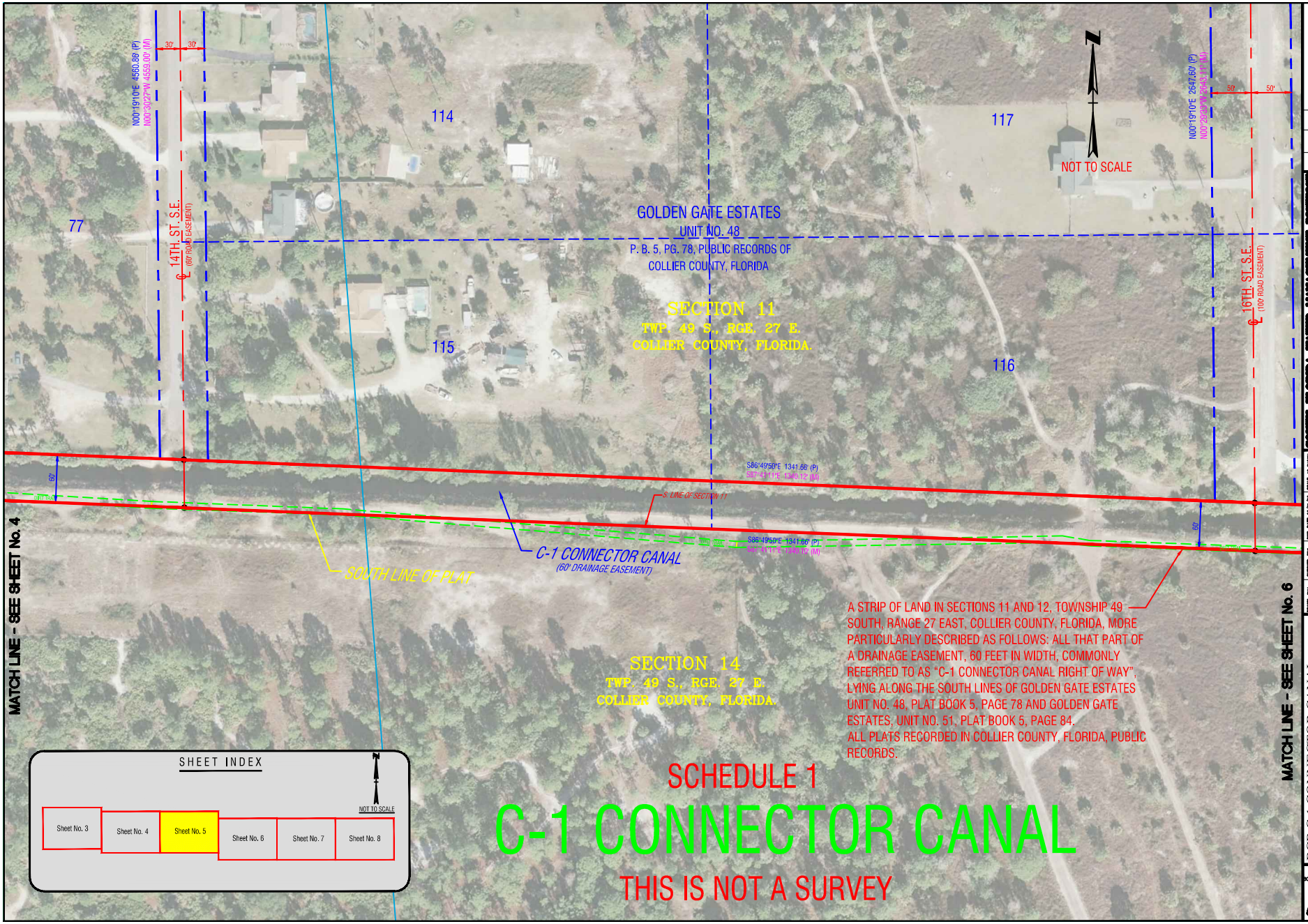

A STRIP OF LAND IN SECTIONS 11 AND 12, TOWNSHIP 49 SOUTH, RANGE 27 EAST, COLLIER COUNTY, FLORIDA, MORE PARTICULARLY DESCRIBED AS FOLLOWS: ALL THAT PART OF A DRAINAGE EASEMENT, 60 FEET IN WIDTH, COMMONLY REFERRED TO AS "C-1 CONNECTOR CANAL RIGHT OF WAY", LYING ALONG THE SOUTH LINES OF GOLDEN GATE ESTATES UNIT NO. 48, PLAT BOOK 5, PAGE 78 AND GOLDEN GATE ESTATES, UNIT NO. 51, PLAT BOOK 5, PAGE 84.
ALL PLATS RECORDED IN COLLIER COUNTY, FLORIDA, PUBLIC RECORDS.

SCHEDULE 1

C-1 CONNECTOR CANAL

THIS IS NOT A SURVEY

SOUTH FLORIDA WATER MANAGEMENT DISTRICT
ENGINEERING & PROJECT MANAGEMENT DEPARTMENT
P.O. BOX 24680
3301 GUN CLUB ROAD
WEST PALM BEACH, FLORIDA 33416-4680

REVISIONS | DRAWN | CHECKED | DATE

BCB C-1 CONNECTOR CANAL
PLAN
COLLIER COUNTY, FLORIDA
SECTIONS 11 AND 12
SHEET 6 OF 8

CADD FILE NO.
BCB C-1 CONNECTOR CANAL
DRAWING NO.
PLAN
6 SHEET 17

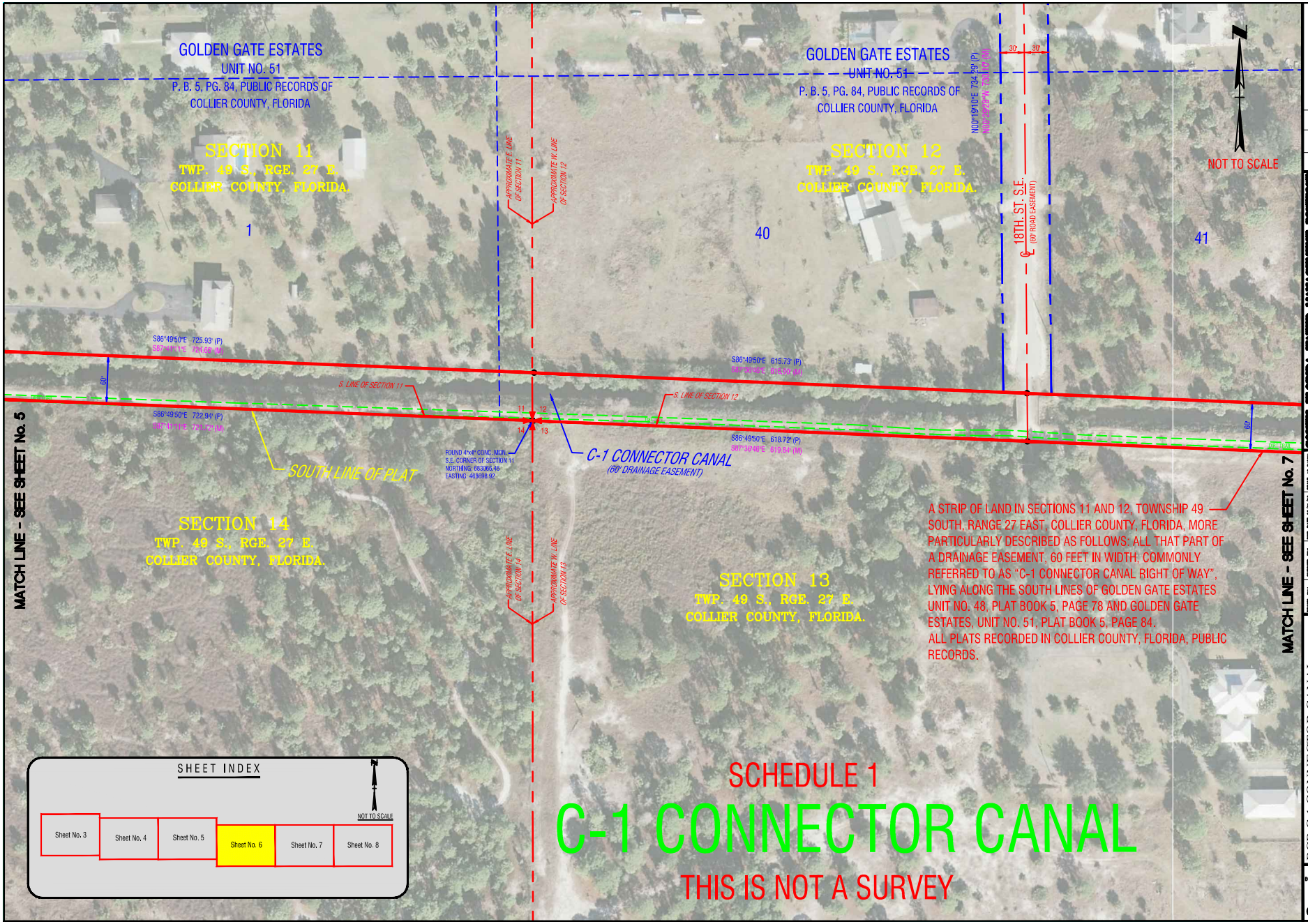

A STRIP OF LAND IN SECTIONS 11 AND 12, TOWNSHIP 49 SOUTH, RANGE 27 EAST, COLLIER COUNTY, FLORIDA, MORE PARTICULARLY DESCRIBED AS FOLLOWS: ALL THAT PART OF A DRAINAGE EASEMENT, 60 FEET IN WIDTH; COMMONLY REFERRED TO AS "C-1 CONNECTOR CANAL RIGHT OF WAY", LYING ALONG THE SOUTH LINES OF GOLDEN GATE ESTATES, UNIT NO. 48, PLAT BOOK 5, PAGE 78 AND GOLDEN GATE ESTATES, UNIT NO. 51, PLAT BOOK 5, PAGE 84.
ALL PLATS RECORDED IN COLLIER COUNTY, FLORIDA, PUBLIC RECORDS.

SCHEDULE 1

C-1 CONNECTOR CANAL

THIS IS NOT A SURVEY

SOUTH FLORIDA WATER MANAGEMENT DISTRICT
ENGINEERING & PROJECT MANAGEMENT DEPARTMENT
P.O. BOX 24680
3301 GUN CLUB ROAD
WEST PALM BEACH, FLORIDA 33416-4680

DRAWN: CHH | CHECKED: TLW | PRL DATE: 10/20/03 | SCALE: AS SHOWN
FIELD PERSONNEL: MS/SOK
FIELD BAREBOX: 4/16/03
FIELD BOOKED: ECF, BBA
PAGE(S): 10-35
DATA COLLECTOR FILE(S): c1connector.jrf

BCB C-1 CONNECTOR CANAL
PLAN
COLLIER COUNTY, FLORIDA
SECTIONS 11 AND 12
SCALE: 1" = 100'

CADD FILE NO.
BC C-1 CONNECTOR CANAL
DRAWING NO.
PLAN
SHEET 17 OF 17

REVISIONS | DRAWN | CHECKED | DATE

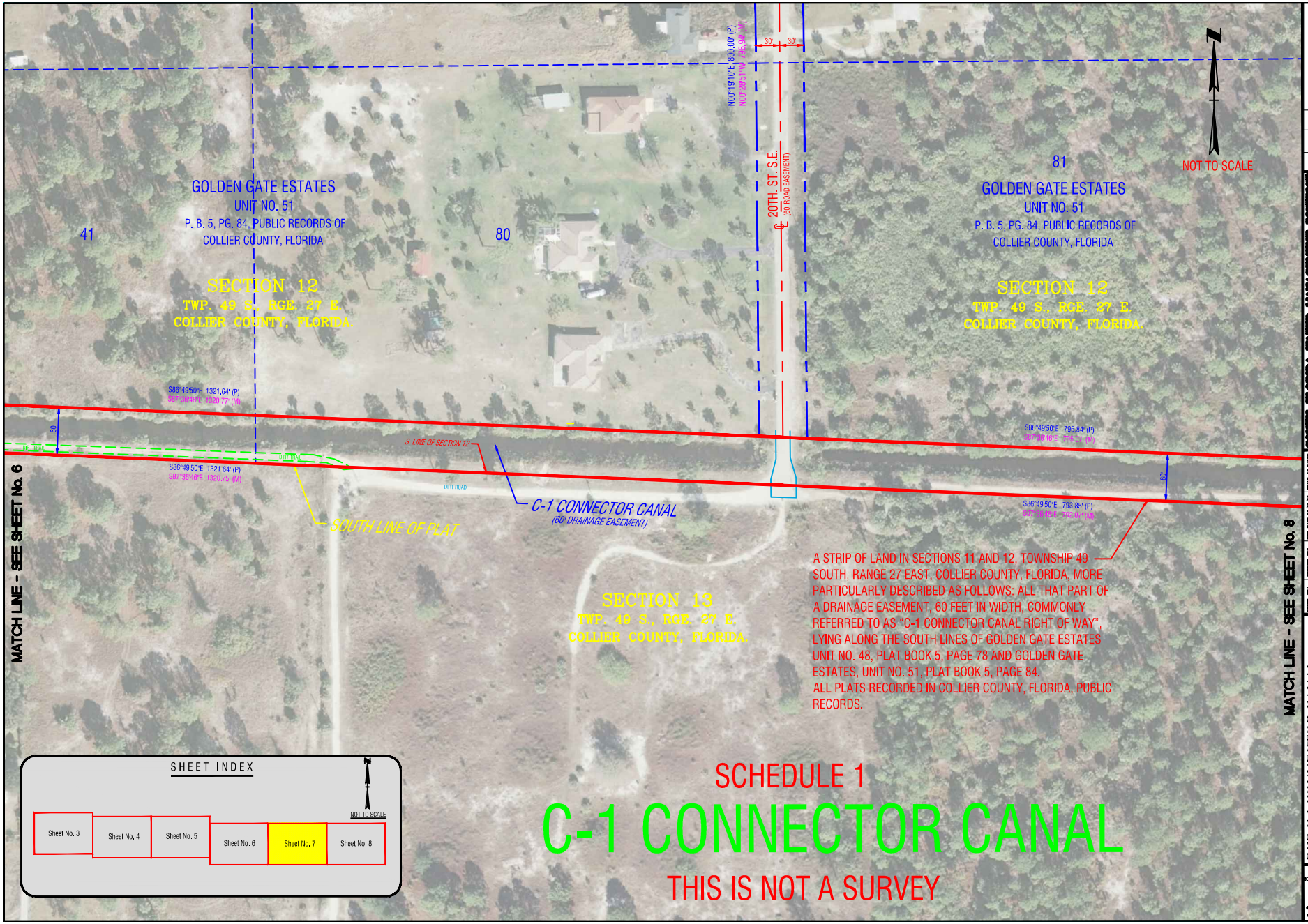

SOUTH FLORIDA WATER MANAGEMENT DISTRICT
ENGINEERING & PROJECT MANAGEMENT DEPARTMENT
P.O. BOX 24680
3301 GUN CLUB ROAD
WEST PALM BEACH, FLORIDA 33416-4680

DRAWN: CSH | CHECKED: TLW | PRL DATE: 10/29/03 | SCALE: AS SHOWN
FIELD PERSONNEL: MS/CN
FIELD BATCH: 4/16/03
FIELD BOOKS: ECF, 88A
PAGES: 10-35
DATA COLLECTOR FILE(S): c-connector.zip

BCB C-1 CONNECTOR CANAL
PLAN
COLLIER COUNTY, FLORIDA
SECTIONS 11 AND 12
TWP. 49 S., RGE. 27 E.

CADD FILE NO.
BCB C-1 CONNECTOR CANAL
DRAWING NO.
PLAN
7 SHEET OF 17

REVISIONS	DATE	DRAWN	CHECKED

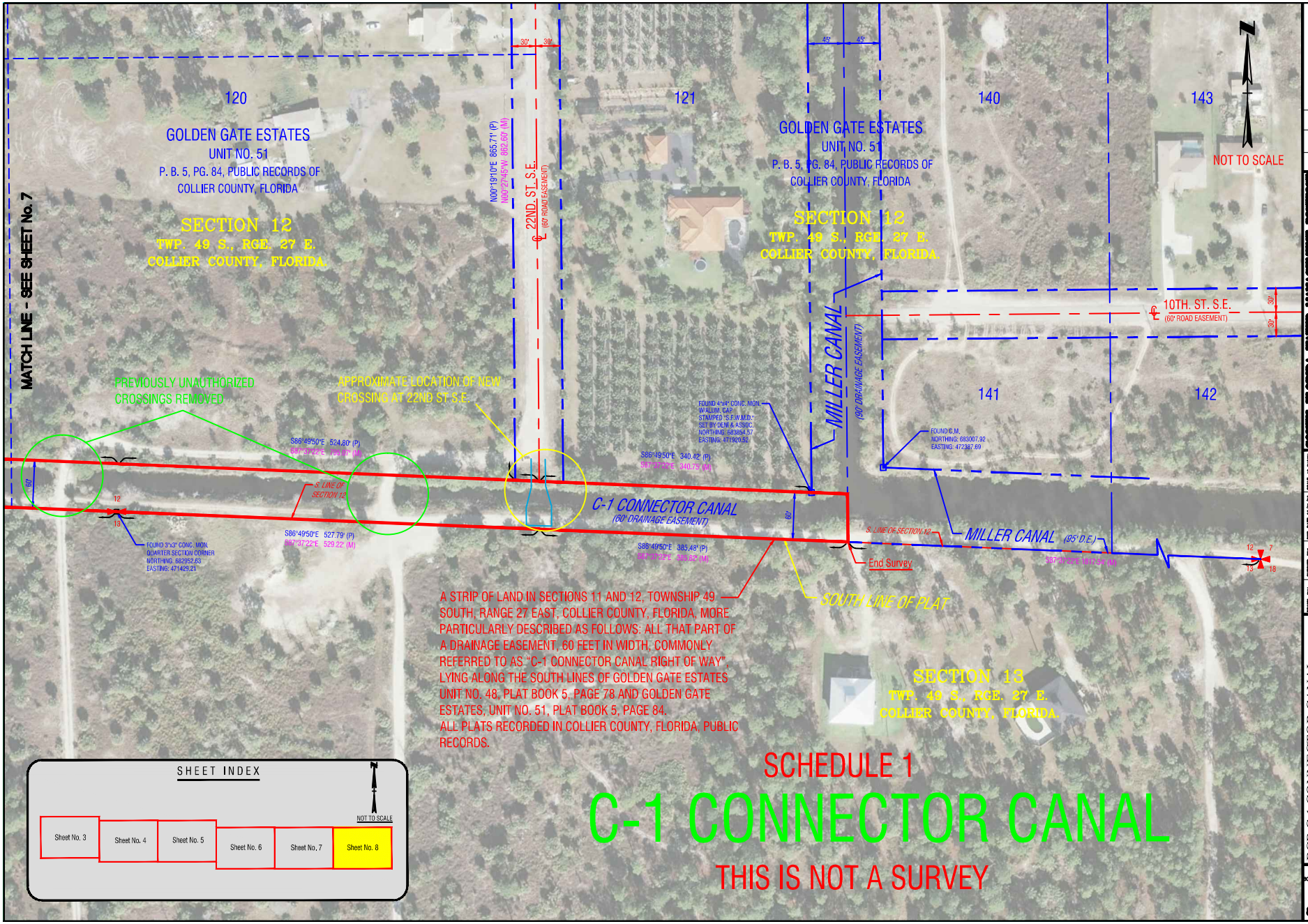
MATCH LINE - SEE SHEET No. 7
120
GOLDEN GATE ESTATES
UNIT NO. 51
P. B. 5, PG. 84, PUBLIC RECORDS OF
COLLIER COUNTY, FLORIDA
SECTION 12
TWP. 49 S., RGE. 27 E.
COLLIER COUNTY, FLORIDA.
N00°19'10"E 865.71' (P)
N00°27'45"W 852.50' (M)
22ND. ST. S.E.
(60' ROAD EASEMENT)
30'
30'
121
140
143
45'
45'
GOLDEN GATE ESTATES
UNIT NO. 51
P. B. 5, PG. 84, PUBLIC RECORDS OF
COLLIER COUNTY, FLORIDA
SECTION 12
TWP. 49 S., RGE. 27 E.
COLLIER COUNTY, FLORIDA.
NOT TO SCALE
10TH. ST. S.E.
(60' ROAD EASEMENT)
30'
30'
MILLER CANAL
(90' DRAINAGE EASEMENT)
141
142
PREVIOUSLY UNAUTHORIZED
CROSSINGS REMOVED
APPROXIMATE LOCATION OF NEW
CROSSING AT 22ND ST. S.E.
FOUND 4"x4" CONC. MON.
W/ALUM. CAP
STAMPED "S.E.W.M.D."
SET BY DENI & ASSOC.
NORTHING: 683854.57
EASTING: 471920.52
FOUND I.C.M.
NORTHING: 683007.92
EASTING: 472387.69
S86°49'50"E 524.80' (P)
S87°37'22"E 526.87' (M)
S86°49'50"E 340.42' (P)
S87°37'22"E 340.73' (M)
S. LINE OF
SECTION 12
C-1 CONNECTOR CANAL
(60' DRAINAGE EASEMENT)
60'
12
13
FOUND 3"x3" CONC. MON.
QUARTER SECTION CORNER
NORTHING: 682952.63
EASTING: 471429.21
S86°49'50"E 527.79' (P)
S87°37'22"E 529.22' (M)
S86°49'50"E 385.48' (P)
S87°37'22"E 386.82' (M)
S. LINE OF SECTION 12
End Survey
MILLER CANAL (95' D.E.)
S87°37'22"E 181.34' (M)
12
7
13
18
SOUTH LINE OF PLAT
A STRIP OF LAND IN SECTIONS 11 AND 12, TOWNSHIP 49
SOUTH, RANGE 27 EAST, COLLIER COUNTY, FLORIDA, MORE
PARTICULARLY DESCRIBED AS FOLLOWS: ALL THAT PART OF
A DRAINAGE EASEMENT, 60 FEET IN WIDTH, COMMONLY
REFERRED TO AS "C-1 CONNECTOR CANAL RIGHT OF WAY",
LYING ALONG THE SOUTH LINES OF GOLDEN GATE ESTATES
UNIT NO. 48, PLAT BOOK 5, PAGE 78 AND GOLDEN GATE
ESTATES, UNIT NO. 51, PLAT BOOK 5, PAGE 84.
ALL PLATS RECORDED IN COLLIER COUNTY, FLORIDA, PUBLIC
RECORDS.
SECTION 13
TWP. 49 S., RGE. 27 E.
COLLIER COUNTY, FLORIDA.
SHEET INDEX
NOT TO SCALE
Sheet No. 3
Sheet No. 4
Sheet No. 5
Sheet No. 6
Sheet No. 7
Sheet No. 8
SCHEDULE 1
C-1 CONNECTOR CANAL
THIS IS NOT A SURVEY
BCB C-1 CONNECTOR CANAL
PLAN
COLLIER COUNTY, FLORIDA
SECTIONS 11 AND 12
TWP. 49 S., RGE. 27 E.
CADD FILE NO.
BCB C-1 CONNECTOR CANAL
DRAWING NO.
PLAN
SHEET
OF 17
SOUTH FLORIDA WATER MANAGEMENT DISTRICT
ENGINEERING & PROJECT MANAGEMENT DEPARTMENT
P.O. BOX 24680
3301 GUN CLUB ROAD
WEST PALM BEACH, FLORIDA 33416-4680
DRAWN: CHH
CHECKED: TLW
FIELD PERSONNEL: MS/DR
FIELD BOOKS: 4/5/03
FIELD BOOKS: ECP, 86A
PAGES: 16-35
DATA COLLECTOR FILE(S): c1connector.jrf
REV. DATE: 10/20/03
SCALE: AS SHOWN
DRAWN
CHECKED
DATE
REVISIONS