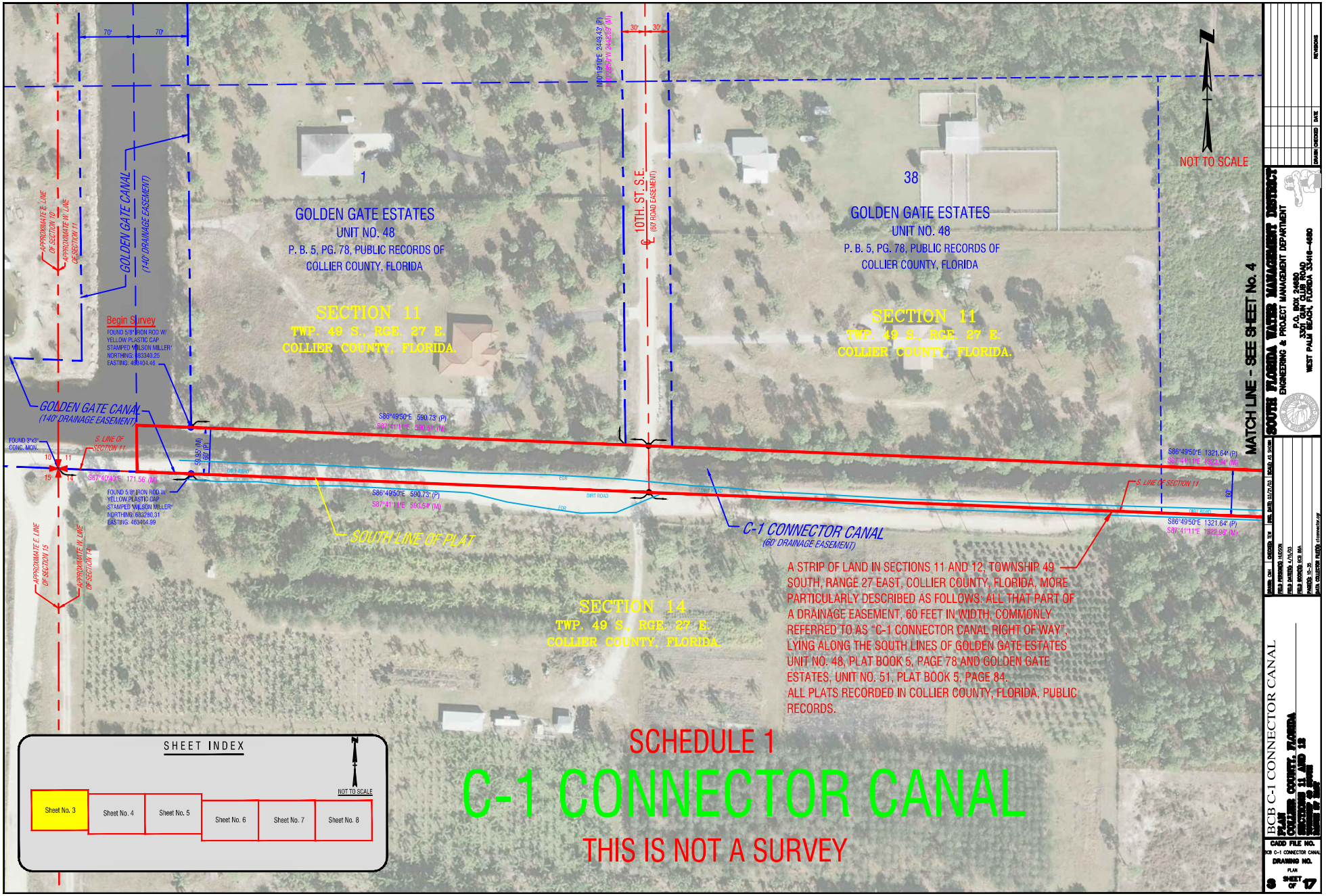

A STRIP OF LAND IN SECTIONS 11 AND 12, TOWNSHIP 49 SOUTH, RANGE 27 EAST, COLLIER COUNTY, FLORIDA, MORE PARTICULARLY DESCRIBED AS FOLLOWS: ALL THAT PART OF A DRAINAGE EASEMENT, 60 FEET IN WIDTH, COMMONLY REFERRED TO AS "C-1 CONNECTOR CANAL RIGHT OF WAY", LYING ALONG THE SOUTH LINES OF GOLDEN GATE ESTATES UNIT NO. 48, PLAT BOOK 5, PAGE 78 AND GOLDEN GATE ESTATES, UNIT NO. 51, PLAT BOOK 5, PAGE 84, ALL PLATS RECORDED IN COLLIER COUNTY, FLORIDA, PUBLIC RECORDS.

SHEET INDEX

NOT TO SCALE

Sheet No. 3	Sheet No. 4	Sheet No. 5	Sheet No. 6	Sheet No. 7	Sheet No. 8

SCHEDULE 1

C-1 CONNECTOR CANAL

THIS IS NOT A SURVEY

SOUTH FLORIDA WATER MANAGEMENT DISTRICT
ENGINEERING & PROJECT MANAGEMENT DEPARTMENT
P.O. BOX 24680
3301 GUN CLUB ROAD
WEST PALM BEACH, FLORIDA 33416-4680

BCB C-1 CONNECTOR CANAL
PLAN
COLLIER COUNTY, FLORIDA
SECTIONS 11 AND 12
RANGE 27 EAST
TOWNSHIP 49 SOUTH

CADD FILE NO.
BCB C-1 CONNECTOR CANAL
DRAWING NO.
PLAN
SHEET 3 OF 17

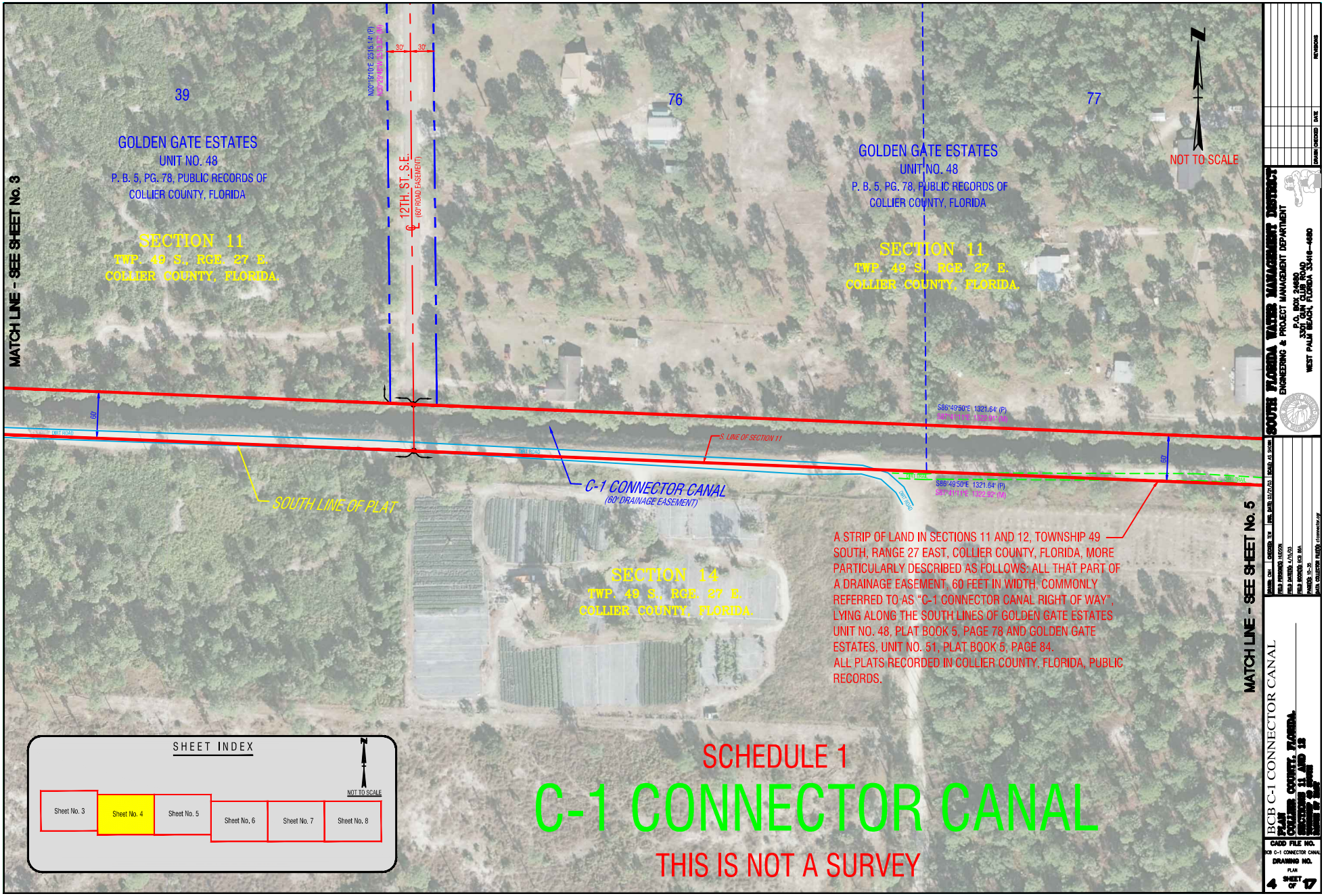
MATCH LINE - SEE SHEET No. 3
39
76
77
GOLDEN GATE ESTATES
UNIT NO. 48
P. B. 5, PG. 78, PUBLIC RECORDS OF
COLLIER COUNTY, FLORIDA
SECTION 11
TWP. 49 S., RGE. 27 E.
COLLIER COUNTY, FLORIDA
12TH. ST. S.E.
(60' ROAD EASEMENT)
30'
30'
60'
SOUTH LINE OF PLAT
C-1 CONNECTOR CANAL
(60' DRAINAGE EASEMENT)
S. LINE OF SECTION 11
SECTION 14
TWP. 49 S., RGE. 27 E.
COLLIER COUNTY, FLORIDA
NOT TO SCALE
A STRIP OF LAND IN SECTIONS 11 AND 12, TOWNSHIP 49 SOUTH, RANGE 27 EAST, COLLIER COUNTY, FLORIDA, MORE PARTICULARLY DESCRIBED AS FOLLOWS: ALL THAT PART OF A DRAINAGE EASEMENT, 60 FEET IN WIDTH, COMMONLY REFERRED TO AS "C-1 CONNECTOR CANAL RIGHT OF WAY", LYING ALONG THE SOUTH LINES OF GOLDEN GATE ESTATES UNIT NO. 48, PLAT BOOK 5, PAGE 78 AND GOLDEN GATE ESTATES, UNIT NO. 51, PLAT BOOK 5, PAGE 84.
ALL PLATS RECORDED IN COLLIER COUNTY, FLORIDA, PUBLIC RECORDS.
MATCH LINE - SEE SHEET No. 5
SHEET INDEX
NOT TO SCALE
Sheet No. 3
Sheet No. 4
Sheet No. 5
Sheet No. 6
Sheet No. 7
Sheet No. 8
SCHEDULE 1
C-1 CONNECTOR CANAL
THIS IS NOT A SURVEY
SOUTH FLORIDA WATER MANAGEMENT DISTRICT
ENGINEERING & PROJECT MANAGEMENT DEPARTMENT
P.O. BOX 24680
3301 GUN CLUB ROAD
WEST PALM BEACH, FLORIDA 33416-4680
BCB C-1 CONNECTOR CANAL
PLAN
COLLIER COUNTY, FLORIDA
SECTIONS 11 AND 12
TOWNSHIP 49 S.
RANGE 27 E.
CADD FILE NO.
BCB C-1 CONNECTOR CANAL
DRAWING NO.
PLAN
SHEET 4 OF 17

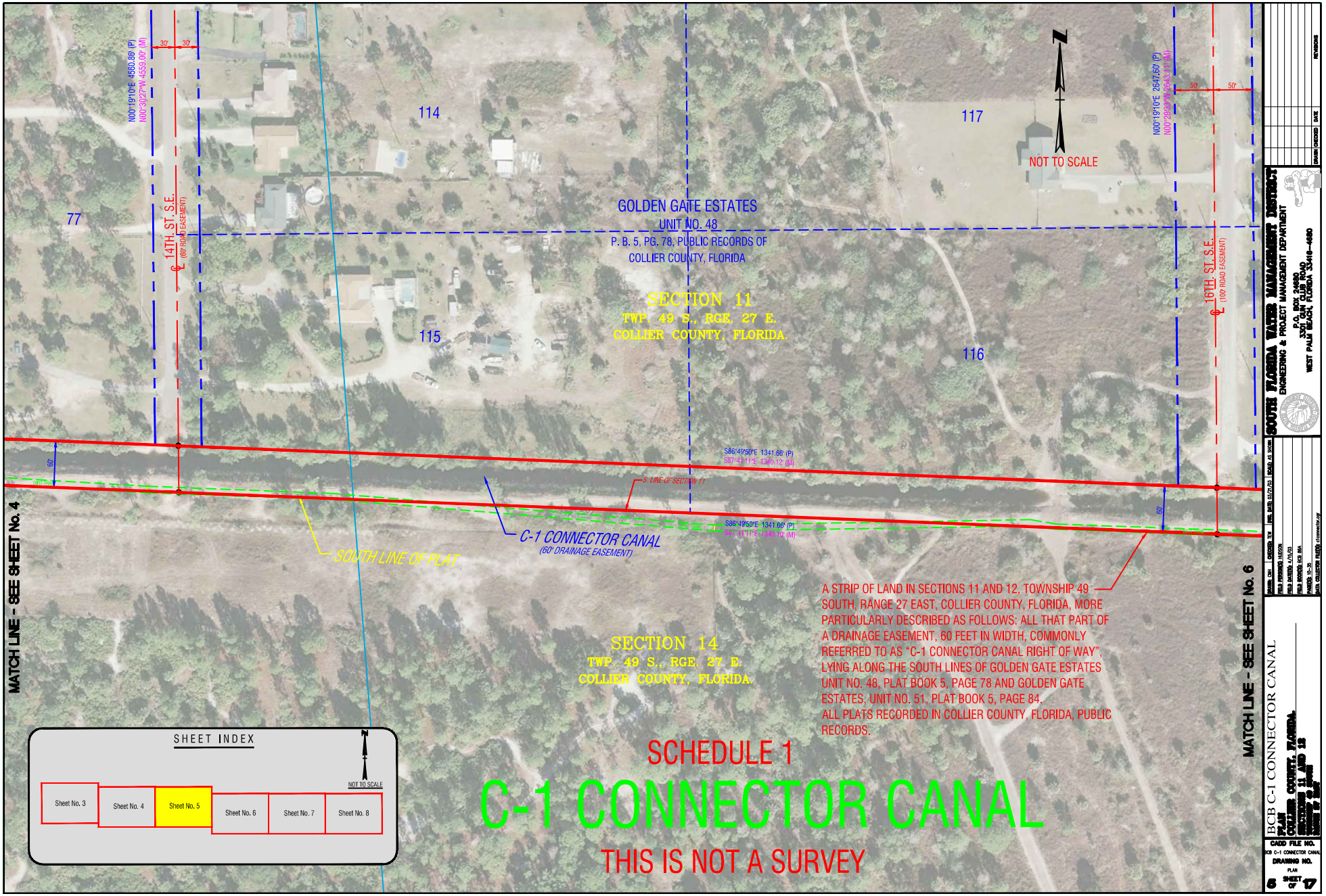
MATCH LINE - SEE SHEET No. 4
MATCH LINE - SEE SHEET No. 6
N00°19'10"E 4560.88' (P)
N00°30'27"W 4559.00' (M)
30'
30'
14TH. ST. S.E.
(60' ROAD EASEMENT)
77
114
115
117
116
NOT TO SCALE
N00°19'10"E 2647.60' (P)
N00°20'27"W 2643.11' (M)
50'
50'
16TH. ST. S.E.
(100' ROAD EASEMENT)
GOLDEN GATE ESTATES
UNIT NO. 48
P. B. 5, PG. 78, PUBLIC RECORDS OF
COLLIER COUNTY, FLORIDA
SECTION 11
TWP. 49 S., RGE. 27 E.
COLLIER COUNTY, FLORIDA.
S86°49'50"E 1341.66' (P)
S87°43'11"E 1340.12' (M)
S LINE OF SECTION 11
S86°49'50"E 1341.60' (P)
S87°43'11"E 1340.12' (M)
60'
60'
C-1 CONNECTOR CANAL
(60' DRAINAGE EASEMENT)
SOUTH LINE OF PLAT
SECTION 14
TWP. 49 S., RGE. 27 E.
COLLIER COUNTY, FLORIDA.
A STRIP OF LAND IN SECTIONS 11 AND 12, TOWNSHIP 49 SOUTH, RANGE 27 EAST, COLLIER COUNTY, FLORIDA, MORE PARTICULARLY DESCRIBED AS FOLLOWS: ALL THAT PART OF A DRAINAGE EASEMENT, 60 FEET IN WIDTH, COMMONLY REFERRED TO AS "C-1 CONNECTOR CANAL RIGHT OF WAY", LYING ALONG THE SOUTH LINES OF GOLDEN GATE ESTATES UNIT NO. 48, PLAT BOOK 5, PAGE 78 AND GOLDEN GATE ESTATES, UNIT NO. 51, PLAT BOOK 5, PAGE 84. ALL PLATS RECORDED IN COLLIER COUNTY, FLORIDA, PUBLIC RECORDS.
SHEET INDEX
NOT TO SCALE
Sheet No. 3
Sheet No. 4
Sheet No. 5
Sheet No. 6
Sheet No. 7
Sheet No. 8
SCHEDULE 1
C-1 CONNECTOR CANAL
THIS IS NOT A SURVEY
SOUTH FLORIDA WATER MANAGEMENT DISTRICT
ENGINEERING & PROJECT MANAGEMENT DEPARTMENT
P.O. BOX 24680
3301 GUN CLUB ROAD
WEST PALM BEACH, FLORIDA 33416-4680
DRAWN CHECKED DATE REVISIONS
DESIGN CSH CHECKED TEW FIELD BOOK(S) 1455/24 FIELD BOOK(S) 1473/03 PAGE(S) 18-35 DATA COLLECTED FILE(S) c:\connector.ifp
FIELD VERIFIED 3/5/03 FIELD VERIFIED 4/15/03 FIELD VERIFIED 4/15/03 SCALE: AS SHOWN
BCB C-1 CONNECTOR CANAL
PLAN
COLLIER COUNTY, FLORIDA
SECTIONS 11 AND 12
TOWNSHIP 49 SOUTH
RANGE 27 EAST
CADD FILE NO.
BCB C-1 CONNECTOR CANAL
DRAWING NO.
PLAN
SHEET 6 OF 17

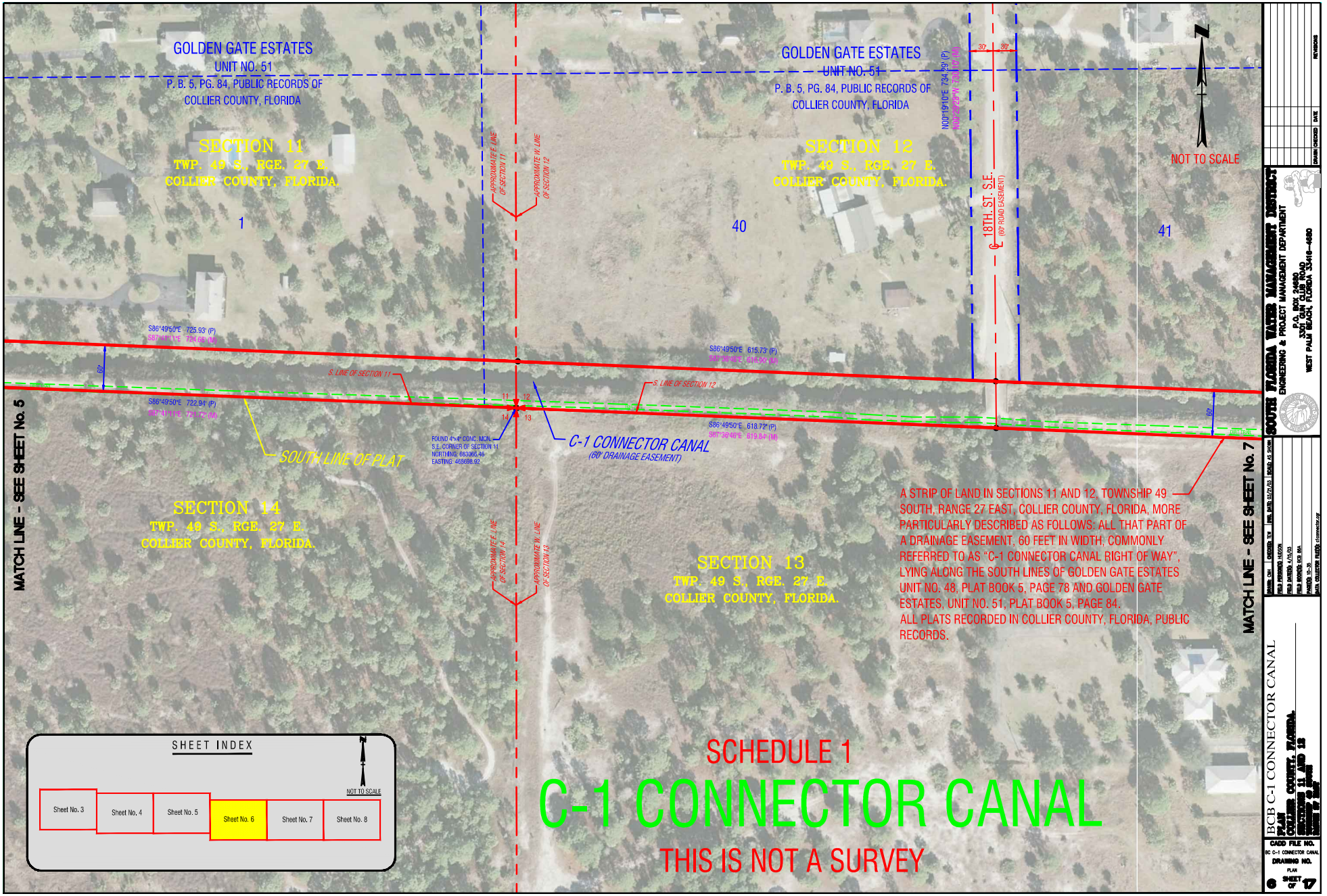

SOUTH FLORIDA WATER MANAGEMENT DISTRICT
ENGINEERING & PROJECT MANAGEMENT DEPARTMENT
P.O. BOX 24680
3301 GUN CLUB ROAD
WEST PALM BEACH, FLORIDA 33416-4680

DRAWN: CMH | CHECKED: TEW | PWR. DATE: 03/27/03 | SCALE: AS SHOWN
FIELD PERSONNEL: HUDSON
FIELD DATE(S): 4/15/03
FIELD BOOK(S): BCB 86A
PAGE(S): 10-35
DATA COLLECTOR FILE(S): c1connector.cgr

BCB C-1 CONNECTOR CANAL
PLAN
COLLIER COUNTY, FLORIDA.
SECTIONS 11 AND 12
TOWNSHIP 49 SOUTH
RANGE 27 EAST

CADD FILE NO.
BC C-1 CONNECTOR CANAL
DRAWING NO.
PLAN
SHEET 6 OF 17

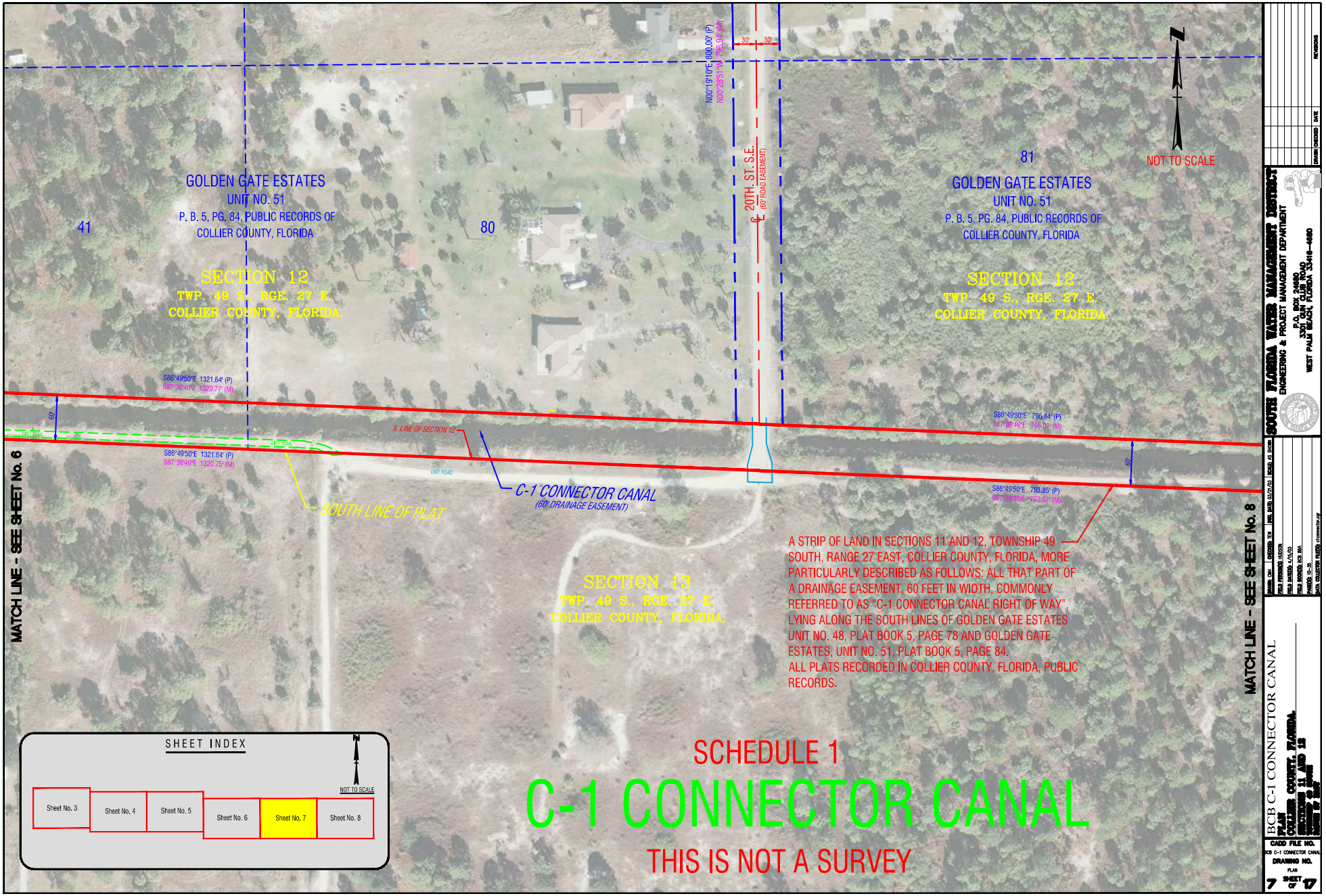

SCHEDULE 1

C-1 CONNECTOR CANAL

THIS IS NOT A SURVEY

SOUTH FLORIDA WATER MANAGEMENT DISTRICT
ENGINEERING & PROJECT MANAGEMENT DEPARTMENT
P.O. BOX 24680
3301 GUN CLUB ROAD
WEST PALM BEACH, FLORIDA 33416-4680

DRAWN: CMH | CHECKED: TEW | DWG. DATE: 03/27/03 | SCALE: AS SHOWN
FIELD PERSONNEL: HUDSON
FIELD DATE(S): 4/15/03
FIELD BOOK(S): BCB 86A
PAGE(S): 10-35
DATA COLLECTOR FILE(S): c1connector.cgr

BCB C-1 CONNECTOR CANAL
PLAN
COLLIER COUNTY, FLORIDA.
SECTIONS 11 AND 12
TOWNSHIP 49 SOUTH
RANGE 27 EAST

CADD FILE NO.
BCB C-1 CONNECTOR CANAL
DRAWING NO.
PLAN
7 SHEET OF 17

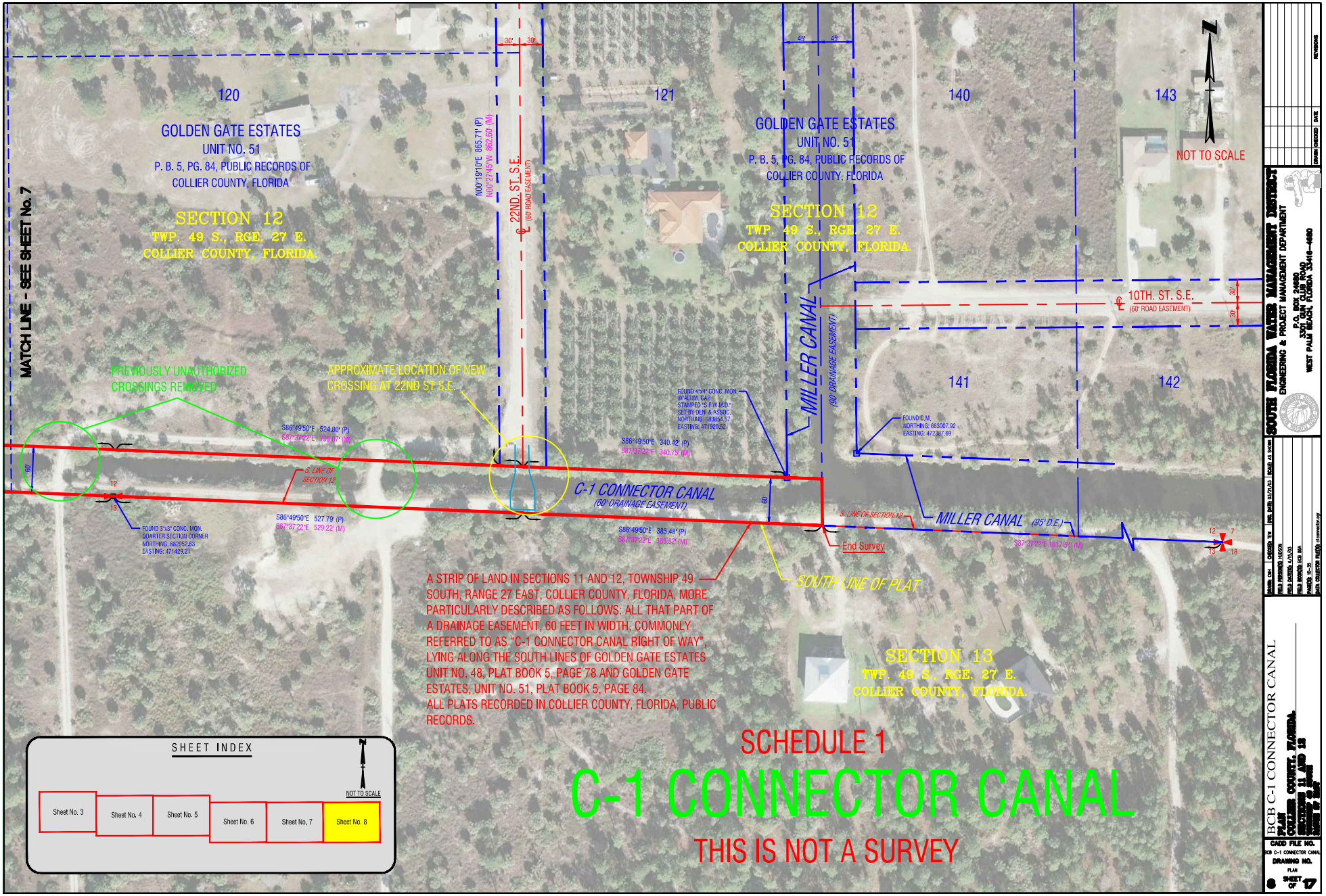
MATCH LINE - SEE SHEET No. 7
120
GOLDEN GATE ESTATES
UNIT NO. 51
P. B. 5, PG. 84, PUBLIC RECORDS OF
COLLIER COUNTY, FLORIDA
SECTION 12
TWP. 49 S., RGE. 27 E.
COLLIER COUNTY, FLORIDA.
121
140
143
141
142
GOLDEN GATE ESTATES
UNIT NO. 51
P. B. 5, PG. 84, PUBLIC RECORDS OF
COLLIER COUNTY, FLORIDA
SECTION 12
TWP. 49 S., RGE. 27 E.
COLLIER COUNTY, FLORIDA.
NOT TO SCALE
22ND. ST. S.E.
(60' ROAD EASEMENT)
N00°19'10"E 865.71' (P)
N00°27'45"W 865.80' (M)
30'
30'
45'
45'
10TH. ST. S.E.
(60' ROAD EASEMENT)
MILLER CANAL
(80' DRAINAGE EASEMENT)
PREVIOUSLY UNAUTHORIZED
CROSSINGS REMOVED
APPROXIMATE LOCATION OF NEW
CROSSING AT 22ND ST. S.E.
S86°49'50"E 524.80' (P)
S87°37'22"E 524.87' (M)
S. LINE OF
SECTION 12
S86°49'50"E 527.79' (P)
S87°37'22"E 529.22' (M)
FOUND 3"x3" CONC. MON.
QUARTER SECTION CORNER
NORTHING: 682952.63
EASTING: 471429.21
FOUND 4"x4" CONC. MON.
W/ALUM. CAP
STAMPED "S.F.W.M.D.";
SET BY OLIN & ASSOC.
NORTHING: 683854.57
EASTING: 471920.52
S86°49'50"E 340.42' (P)
S87°37'22"E 340.73' (M)
FOUND C.M.
NORTHING: 683007.92
EASTING: 472387.69
C-1 CONNECTOR CANAL
(60' DRAINAGE EASEMENT)
S86°49'50"E 385.48' (P)
S87°37'22"E 385.82' (M)
S. LINE OF SECTION 12
End Survey
MILLER CANAL (95' D.E.)
S87°37'22"E 1812.54' (M)
SOUTH LINE OF PLAT
A STRIP OF LAND IN SECTIONS 11 AND 12, TOWNSHIP 49 SOUTH, RANGE 27 EAST, COLLIER COUNTY, FLORIDA, MORE PARTICULARLY DESCRIBED AS FOLLOWS: ALL THAT PART OF A DRAINAGE EASEMENT, 60 FEET IN WIDTH, COMMONLY REFERRED TO AS "C-1 CONNECTOR CANAL RIGHT OF WAY", LYING ALONG THE SOUTH LINES OF GOLDEN GATE ESTATES UNIT NO. 48, PLAT BOOK 5, PAGE 78 AND GOLDEN GATE ESTATES, UNIT NO. 51, PLAT BOOK 5, PAGE 84. ALL PLATS RECORDED IN COLLIER COUNTY, FLORIDA, PUBLIC RECORDS.
SECTION 13
TWP. 49 S., RGE. 27 E.
COLLIER COUNTY, FLORIDA.
SHEET INDEX
NOT TO SCALE
Sheet No. 3
Sheet No. 4
Sheet No. 5
Sheet No. 6
Sheet No. 7
Sheet No. 8
SCHEDULE 1
C-1 CONNECTOR CANAL
THIS IS NOT A SURVEY
South Florida Water Management District
ENGINEERING & PROJECT MANAGEMENT DEPARTMENT
P.O. BOX 24680
3301 GUN CLUB ROAD
WEST PALM BEACH, FLORIDA 33416-4680
BCB C-1 CONNECTOR CANAL
PLAN
COLLIER COUNTY, FLORIDA.
SECTIONS 11 AND 12
TOWNSHIP 49 SOUTH
RANGE 27 EAST
CADD FILE NO.
BCB C-1 CONNECTOR CANAL
DRAWING NO.
PLAN
SHEET
OF 17