








































## Recreational activities matrix; Everglades Land Management Area

Properties (in alphabetical order)	Airboating	Bicycling	Canoeing	Camping	Visitor Center	Equestrian	Fishing	hiking	Hunting	Boating	Boat Launch	Trailhead Kiosk
<a href="#"><u>Arthur R. Marshall Loxahatchee National Wildlife Refuge</u></a> 138,905 acres; Palm Beach County												
<a href="#"><u>Everglades and Francis S. Taylor Wildlife Management Area</u></a> 671,831 acres; Broward, Miami-Dade & Palm Beach County												
<a href="#"><u>Southern Glades &amp; Frog Pond Wildlife and Environmental Area</u></a> 33,938 acres; Miami-Dade County												
Properties	Airboating	Bicycling	Canoeing	Camping	Visitor Center	Equestrian	Fishing	hiking	Hunting	Boating	Boat Launch	Trailhead Kiosk
Stormwater Treatment Areas												
<a href="#"><u>Stormwater Treatment Area 1 East</u></a> 6,562 acres; Palm Beach County												
<a href="#"><u>Stormwater Treatment Area 1 West</u></a> 6,670 acres; Palm Beach County												
<a href="#"><u>Stormwater Treatment Area 3/4</u></a> 17,000 acres; Palm Beach County												
<a href="#"><u>Stormwater Treatment Area 5</u></a> 7,500 acres; Palm Beach County									