





























































































## Recreational activities matrix; Upper Lakes Land Management Area

Properties (in alphabetical order)	Airboating	Bicycling	Canoeing	Camping	Visitor Center	Equestrian	Fishing	hiking	Hunting	Boating	Boat Launch	Trailhead Kiosk
<a href="#">Catfish Creek</a> 958 acres; Polk County												
<a href="#">Shingle Creek</a> 1,650 acres; Orange County												
<a href="#">Sumica</a> 4,109 acres; Polk County												
<a href="#">Tibet Butler Preserve</a> 439 acres; Orange County												
<b>Kissimmee Chain Of Lakes, 14, 116 Acres</b>												
<a href="#">Drasdo</a> Osceola County												
<a href="#">Gardner-Cobb Marsh</a> Osceola County												
<a href="#">Westshore</a> Polk County												
<a href="#">Eastshore</a> Osceola County												
<a href="#">Strum Island</a> Osceola County												
<a href="#">Rabbit Island</a> Osceola County												
<a href="#">Bird Island</a> Osceola County												
<b>Lake Marion Creek, 7, 035 Acres</b>												
<a href="#">Huckleberry Island</a> Osceola & Polk County												
<a href="#">Snell Creek</a> Polk County												
<a href="#">Horse Creek</a> Polk County												
<a href="#">Baltic Court</a> Polk County												
<a href="#">Lake Marion</a> Polk County												
<b>Lower Reedy Creek, 5,039 Acres</b>												

<a href="#"><u>Rough Island North</u></a> Osceola County												
<a href="#"><u>Rough Island South</u></a> Osceola County												
<a href="#"><u>Johnson Island</u></a> Osceola County												
<b>Upper Reedy Creek, 4,070 Acres</b>												
<a href="#"><u>Intercession City</u></a> Osceola County												
<a href="#"><u>Reedy Creek</u></a> Osceola County												
<a href="#"><u>Lake Russell</u></a> Osceola County												
Properties	Airboating	Bicycling	Canoeing	Camping	Visitor Center	Equestrian	Fishing	hiking	Hunting	Boating	Boat Launch	Trailhead Kiosk