021-119

Sunniland Quad

Well No. 780 [W-13,708] Elevation G.L. 18.2' D.F. 44' K.B. 46'

Location 1064' FWL, 1567.9' FSL County Collier

____ ¼ ____ ¼ ____ ¼ Sec. 34 T 48S R 30E TD 11,671'

Well or Owner's Name Exxon 34-3 Collier Company

Data Source North Fort Myers O/G Well Files

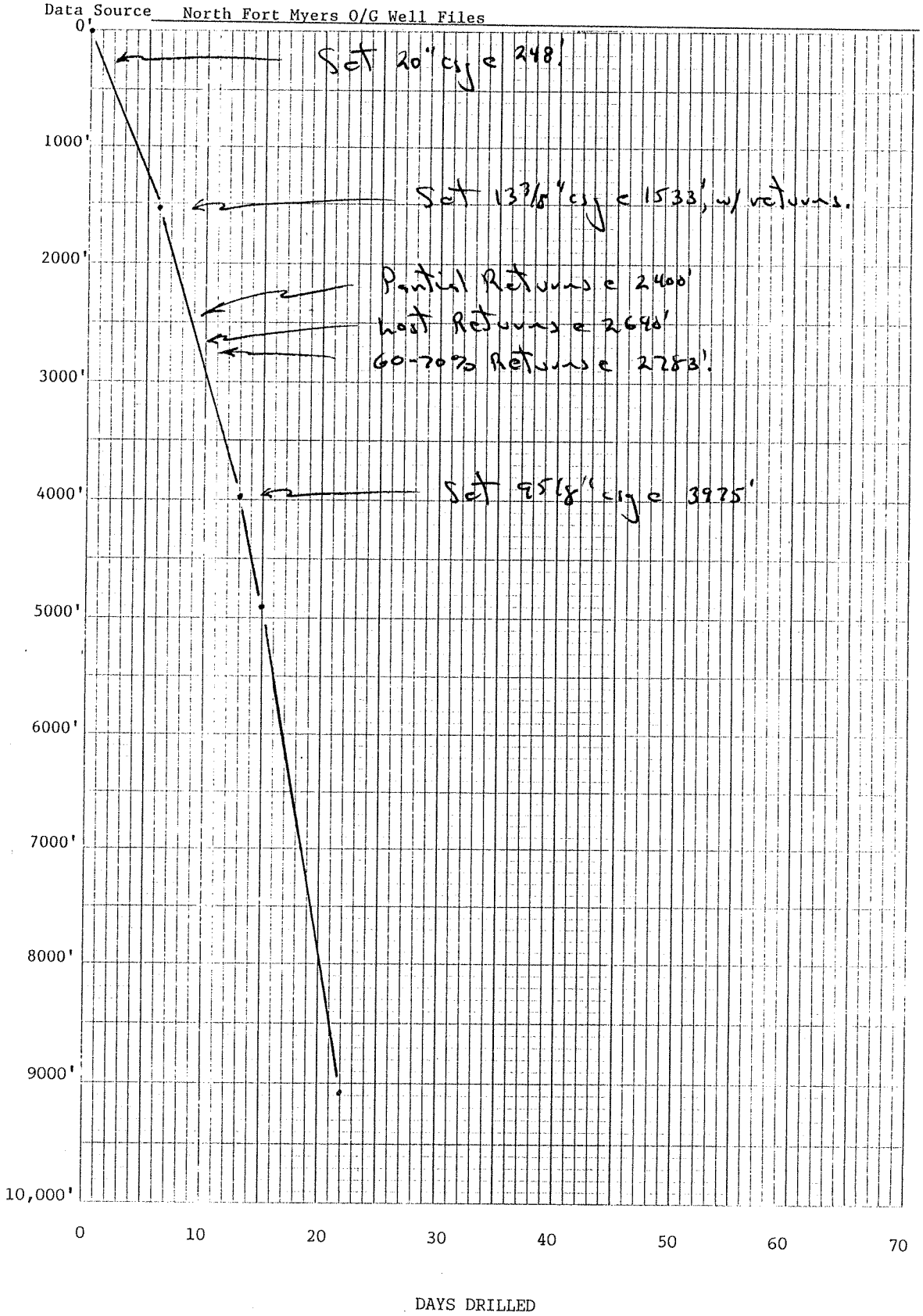

021-119

#780 Exxon 34-3 Collier Comp., 1064' FWL,
1567.9' FSL, T48S R30E, Sec. 34, Collier County
Sunniland Quad, GL 18', DF 44', TD 11,671'
Spud 2/24/77, P&A 12/14/90

W-13,708

FM 1 of 1

780

Schlumberger

X - Y CALIPER

CSU Field Log

COMPANY: EXXON COMPANY, U.S.A.

WELL: COLLIER COMPANY 34-3

FIELD: NORTH BEAR ISLAND
COUNTY: COLLIER
STATE: FLORIDA

LOCATION: SW 1/4 1064' FWL, 1568' FSL

SEC: 34 TWP: 48S RGE: 30E

OTHER SERVICES-
NONE

PERMANENT DATUM: G.L.
ELEV. OF PERM. DATUM: 18.2'
LOG MEASURED FROM: TOP HYDRIL
16' ABOVE PERM. DATUM
DRLG. MEASURED FROM: TOP HYDRIL

ELEVATIONS-
KB: 46'
DF: 44'
GL: 18.2'

PROGRAM
TAPE NO:
32.2
SERVICE
ORDER NO:
587052

DATE: 7 DEC 90
RUN NO: ONE

DEPTH-DRILLER: 2301.0 F
DEPTH-LOGGER: 2301.0 F
BTM. LOG INTERVAL: 2301.0 F
TOP LOG INTERVAL: 0.0 F

CASING-DRILLER: 1532.0 F
CASING-LOGGER: 1504.0 F
CASING: 13 3/8"
WEIGHT: 72.0000 LB/F
BIT SIZE: 12 1/4"
DEPTH:

TYPE FLUID IN HOLE: OIL

#780

CP 32.2 FILE 7 07-DEC-1990 15:22

CCL	
-19.00	1.0000
GR(GAPI)	
0.0	100.00

CP 32.2 FILE 7 07-DEC-1990 15:14

INPUT FILE(S)
2

DATA ACQUIRED
07-DEC-1990 14:48

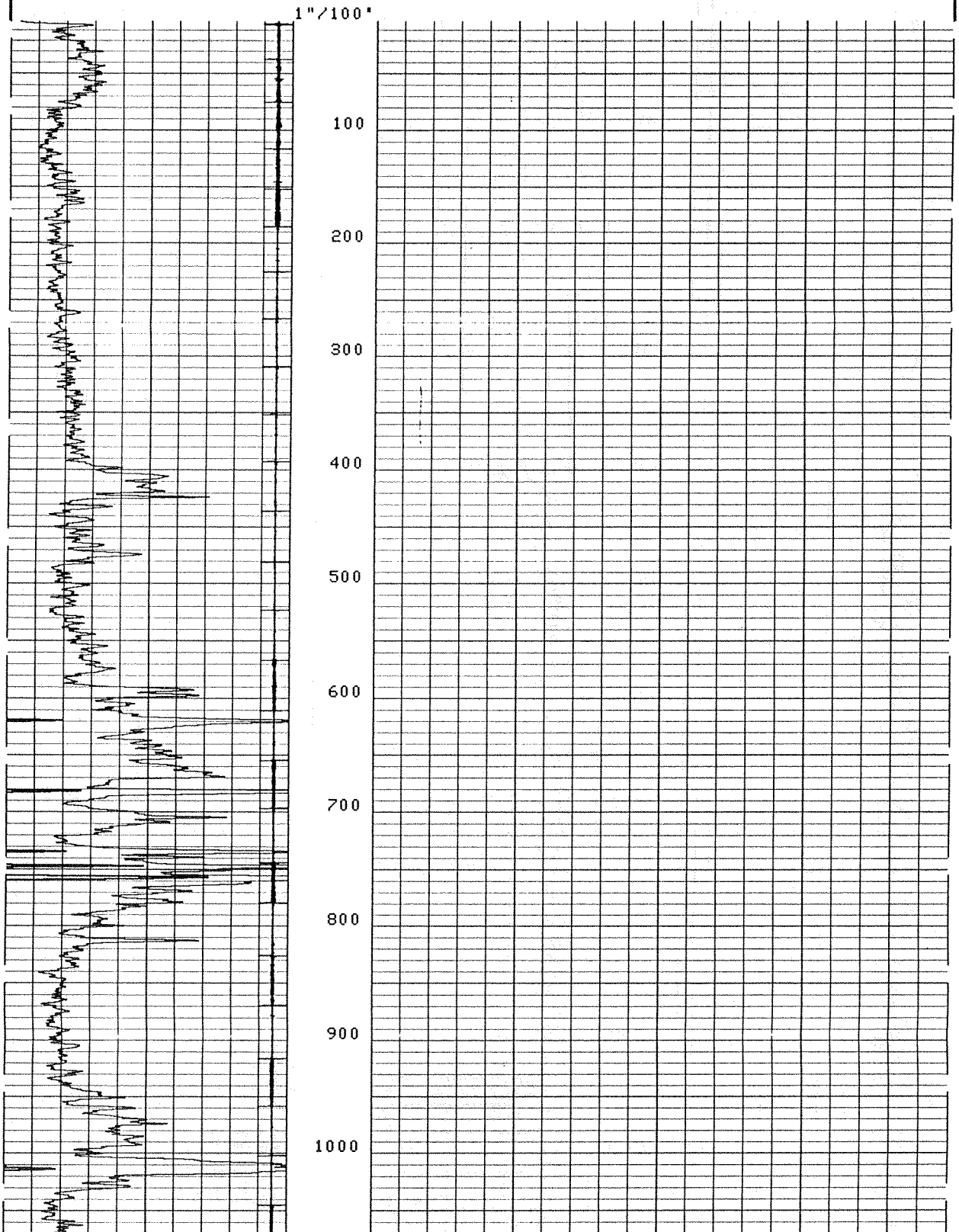

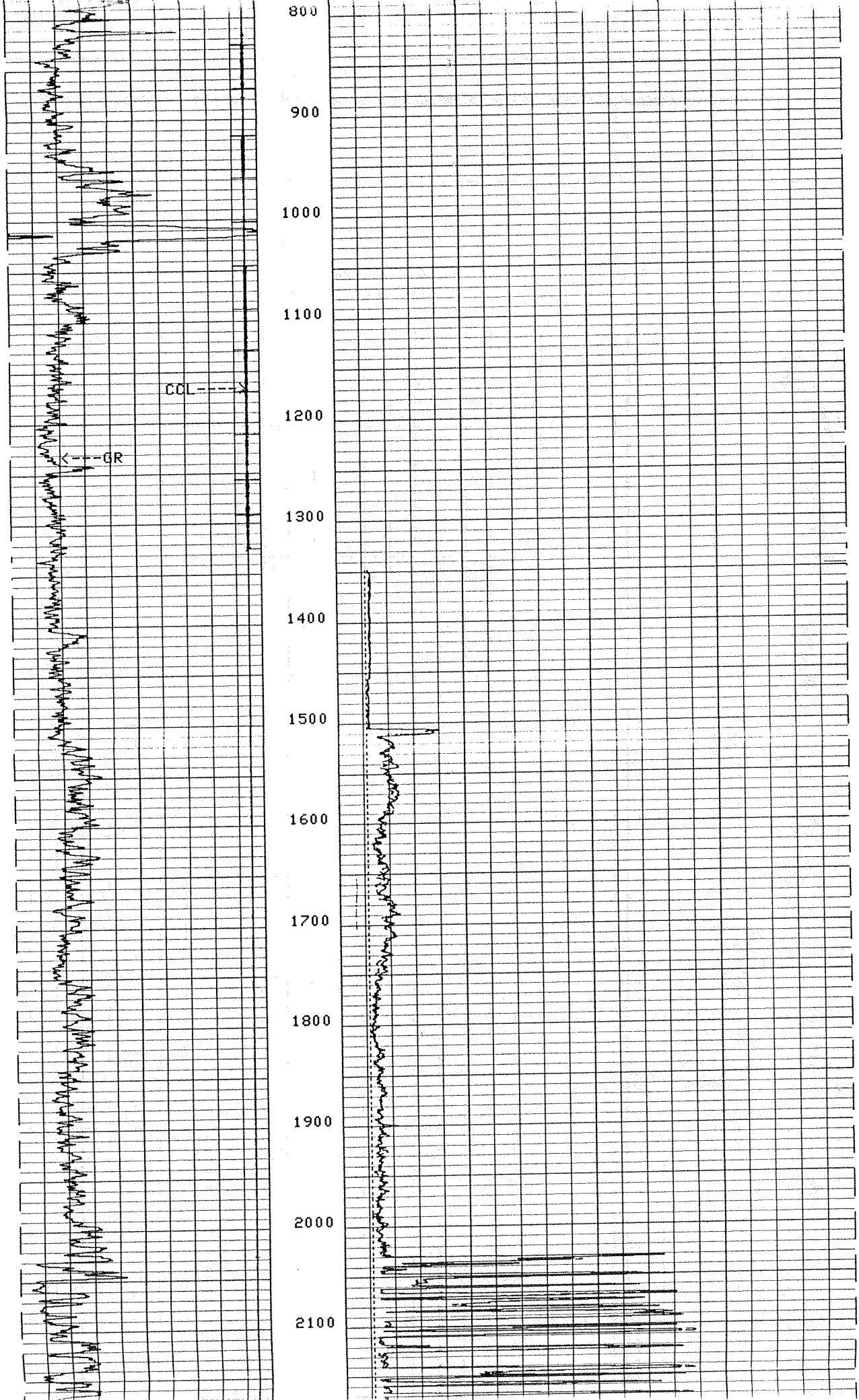
800
900
1000
1100
CCL----->
1200
<---GR
1300
1400
1500
1600
1700
1800
1900
2000
2100

#780

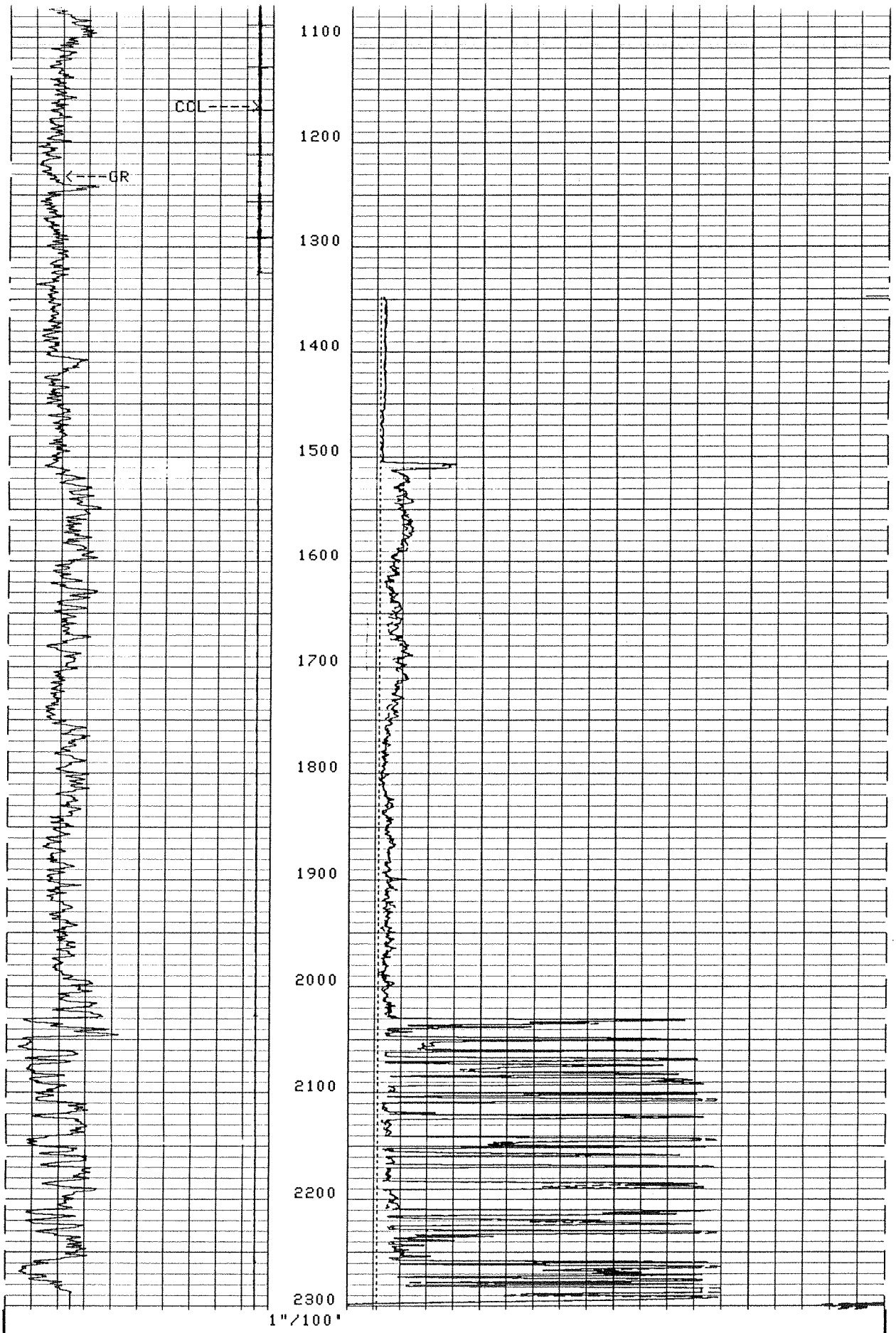

CP 32.2 FILE 7 07-DEC-1990 15:08

INPUT FILE(S)
2

DATA ACQUIRED
07-DEC-1990 14:09

BS(IN)

Schlumberger

GR

Company	Petroleum Development Oman LLC
Well	Saiwan East-1
Field	Saiwan East
County	Dhofar
State	Sultanate of Oman
Other Services	
Permanent Datum	Mean Sea Level
Elevation	0 ft
Log Measured From	Rotary Table
Drilling Measured From	Rotary Table
Elevation	1 ft
Date	17-Jan-2011
Run Number	ONE
Depth Driller	2000 ft
Depth Logger	1998 ft
Bottom Logged Interval	1996 ft
Top Log Interval	0 ft
Casing Driller Size	9.625 in @ 0 ft
Casing Logger Size	9.625 in @ 0 ft
Bit Size	8.500 in
Type Fluid in Hole	Water Based Mud
Density	1.0 g/cm3
Viscosity	0 cp
Fluid Loss	0 cc
Source of Sample	Flowline
Rm @ Measured Temp	0.000 ohm-m @ 0 degC
Rmf @ Measured Temp	0.000 ohm-m @ 0 degC
Rmc @ Measured Temp	0.000 ohm-m @ 0 degC
Rm @ BHT	0.000 ohm-m @ 0 degC
Max Recorded Temp	0 degC
Equipment Number	0
Location	0
Recorded By	Mohammed Al Ghafri
Witnessed By	Mohammed Al Ghafri

Comments

Logging Time: 1 hrs 30 min
Tool Time: 1 hrs 30 min
Tool Time Start: 17-Jan-2011 15:00
Tool Time Stop: 17-Jan-2011 16:30
Tool Time Start: 17-Jan-2011 16:30
Tool Time Stop: 17-Jan-2011 17:30

Equipment Comments

Tool Time Start: 17-Jan-2011 15:00
Tool Time Stop: 17-Jan-2011 16:30
Tool Time Start: 17-Jan-2011 16:30
Tool Time Stop: 17-Jan-2011 17:30

Depth Scale

Scale	1:200
Depth Reference	Measured Depth
Depth Unit	Feet
Log Direction	Down
Log Type	Primary
Log Quality	Good