FM 2 of 2

802
Schlumberger

X - Y CALIPER

CSU Field Log

COMPANY: EXXON COMPANY, U.S.A.
WELL: GULF COAST REALITIES CORP. 2-6
FIELD: NORTH BEAR ISLAND
COUNTY: COLLIER
STATE: FLORIDA
LOCATION: NW 1/4 OF SECTION 2 1581' FNL, 1313' FWL
TOWN 49S RANGE 30E
SEC: 2 TWP: 49S RGE: 30E

OTHER SERVICES-
NONE

PERMANENT DATUM: G.L.
ELEV. OF PERM. DATUM: ± 18
LOG MEASURED FROM: ±26' HYDRIL TOP
6.0 F ABOVE PERM. DATUM
DRLG. MEASURED FROM: HYDRIL TOP

ELEVATIONS-
KB: 34.3'
DF: 33.3'
GL: 18.4'

PROGRAM
TAPE NO:
30.4
SERVICE
ORDER NO:
414583

DATE: 7 JAN 91
RUN NO: TWO

DEPTH-DRILLER: 11609.0
DEPTH-LOGGER: 2250.0
BTM. LOG INTERVAL: 2250.0
TOP LOG INTERVAL: 0.0 F

FLORIDA GEOLOGICAL SURVEY
2295 VICTORIA AVENUE, SUITE 179
FT. MYERS, FLORIDA 33901

CASING-DRILLER: 1355.0 F
CASING-LOGGER: 1315.0 F
CASING: 13 3/8"
WEIGHT:
BIT SIZE: 12 1/4"
DEPTH:

TYPE FLUID IN HOLE: OIL
DENSITY: 8.00 LB/G

LOGGING UNIT NO: 8306
LOGGING UNIT LOC: FT.MYERS
RECORDED BY: S.MILLER
WITNESSED BY: L.STEWART

REMARKS:

9 5/8" CASING CUT AT 2250'.

EQUIPMENT NUMBERS-

40" BGT

ALL INTERPRETATIONS ARE OPINIONS BASED ON INFERENCES FROM ELECTRICAL OR OTHER MEASUREMENTS AND WE CANNOT, AND DO NOT GUARANTEE THE ACCURACY OR CORRECTNESS OF ANY INTERPRETATIONS, AND WE SHALL NOT, EXCEPT IN THE CASE OF GROSS OR WILLFUL NEGLIGENCE ON OUR PART, BE LIABLE OR RESPONSIBLE FOR ANY LOSS, COSTS, DAMAGES OR EXPENSES INCURRED OR SUSTAINED BY ANYONE RESULTING FROM ANY INTERPRETATION MADE BY ANY OF OUR OFFICERS, AGENTS OR EMPLOYEES. THESE INTERPRETATIONS ARE ALSO SUBJECT TO OUR GENERAL TERMS AND CONDITIONS AS SET OUT IN OUR CURRENT PRICE SCHEDULE.

CP 30.4 FILE 4 07-JAN-91 10:39

CCL		
-19.00 1.0000		
0.0 100.00		10000. 0.0

CP 30.4 FILE 4 07-JAN-91 10:35

INPUT FILES
1

DATA ACQUIRED
07-JAN-91 10:19

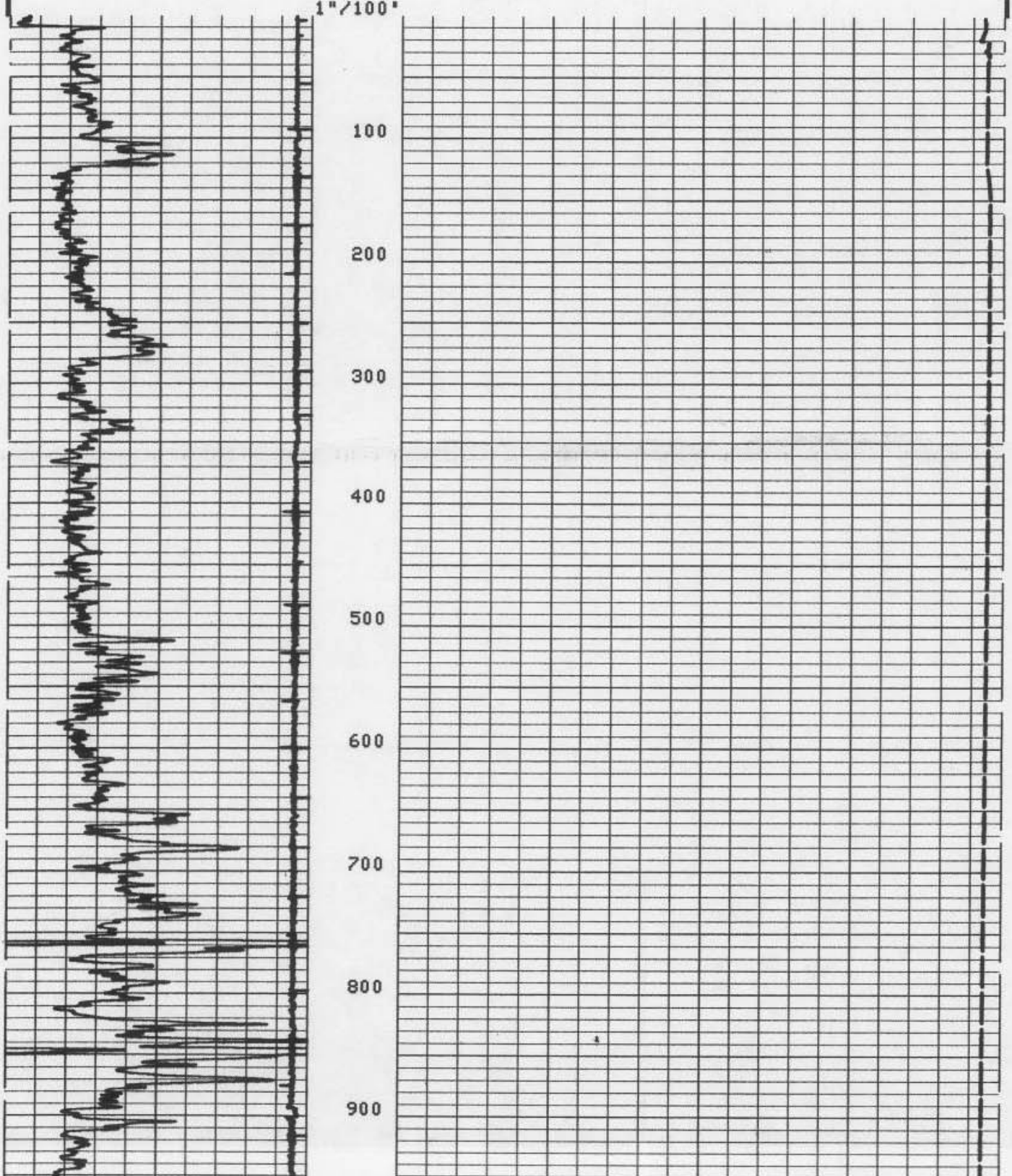

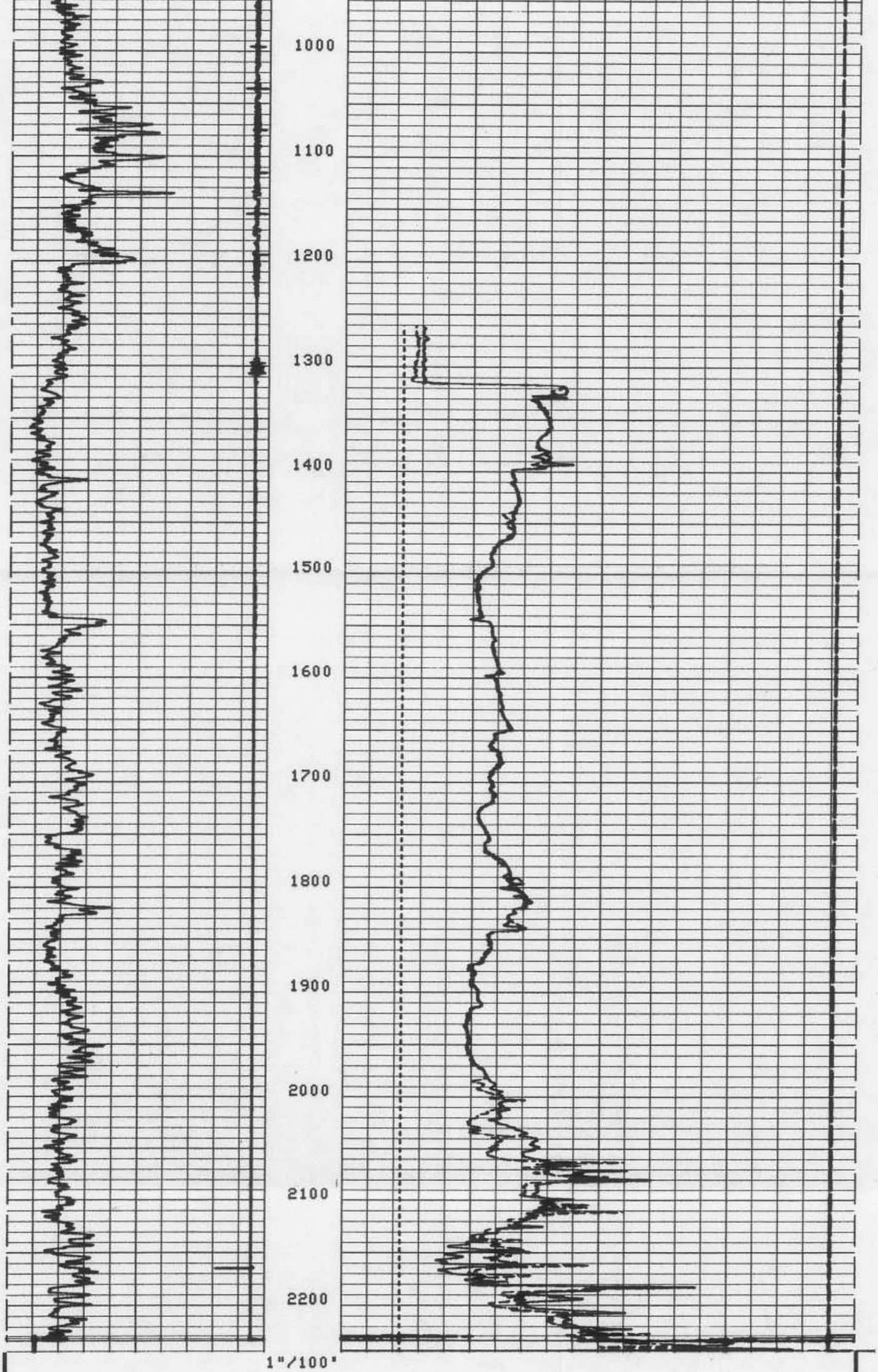

CP 30.4 FILE 4 07-JAN-91 10:29

INPUT FILES
1

DATA ACQUIRED
07-JAN-91 09:35

TENS(LB)
10000. 0.0

BS (IN)
10.000 30.000

CCL
-19.00 1.0000

C2 (IN)
10.000 30.000

GR (GAPI)
0.0 100.00

C1 (IN)
10.000 30.000

CCL
-19.00 1.0000

GR (GAPI)
0.0 100.00

TENS(LB)
10000. 0.0

CP 30.4 FILE 3 07-JAN-91 10:29

INPUT FILES
1

DATA ACQUIRED
07-JAN-91 10:19

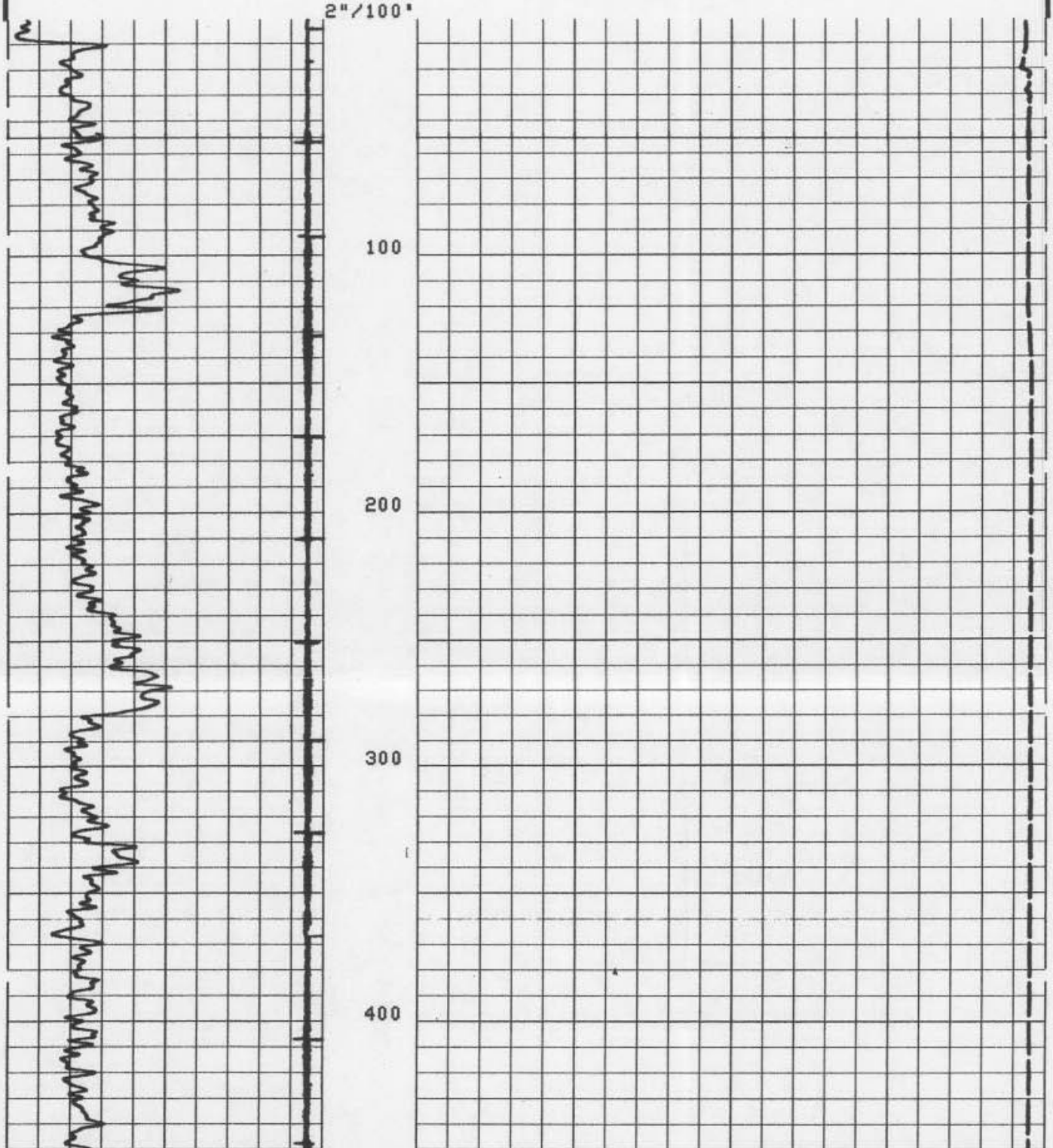

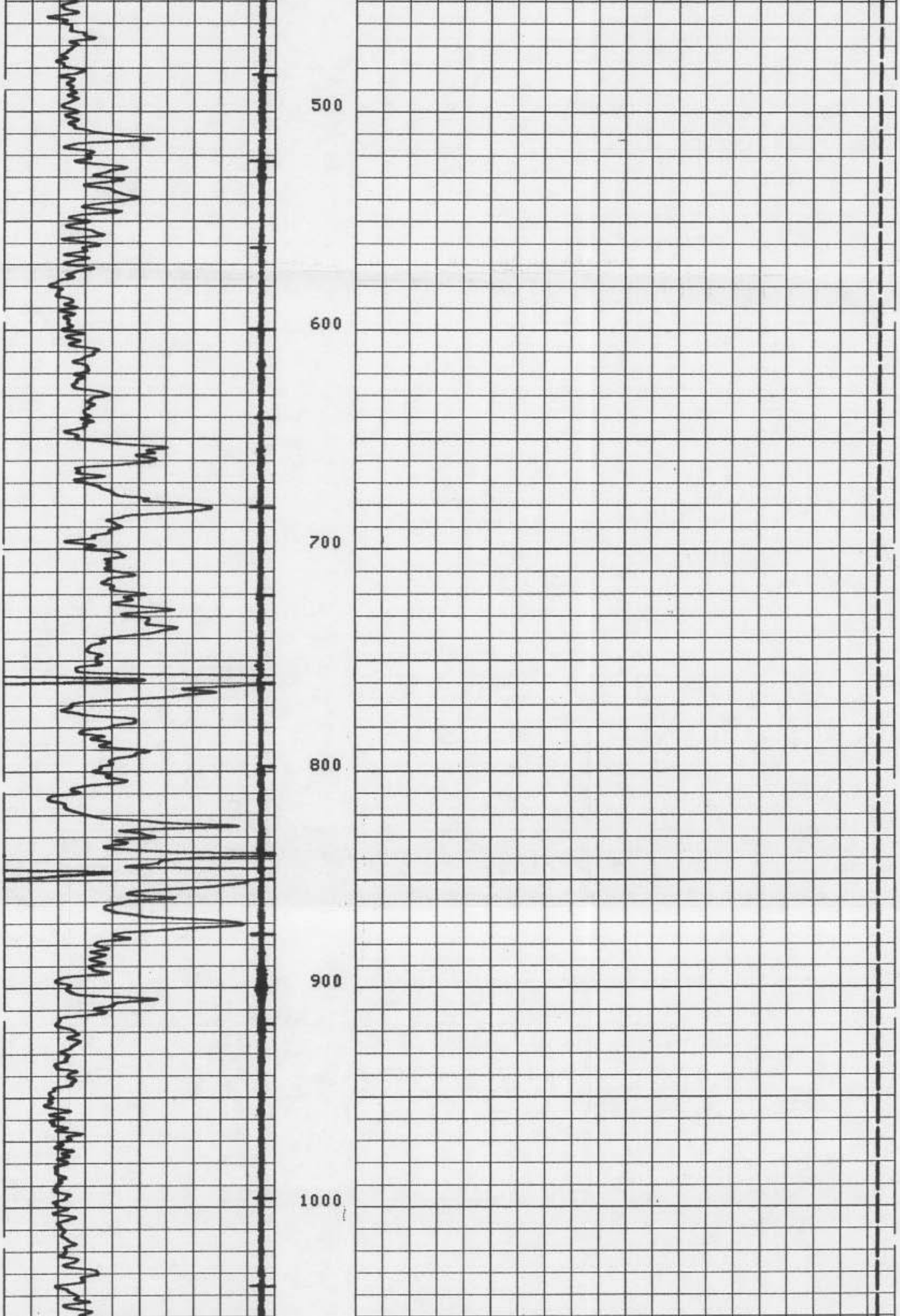

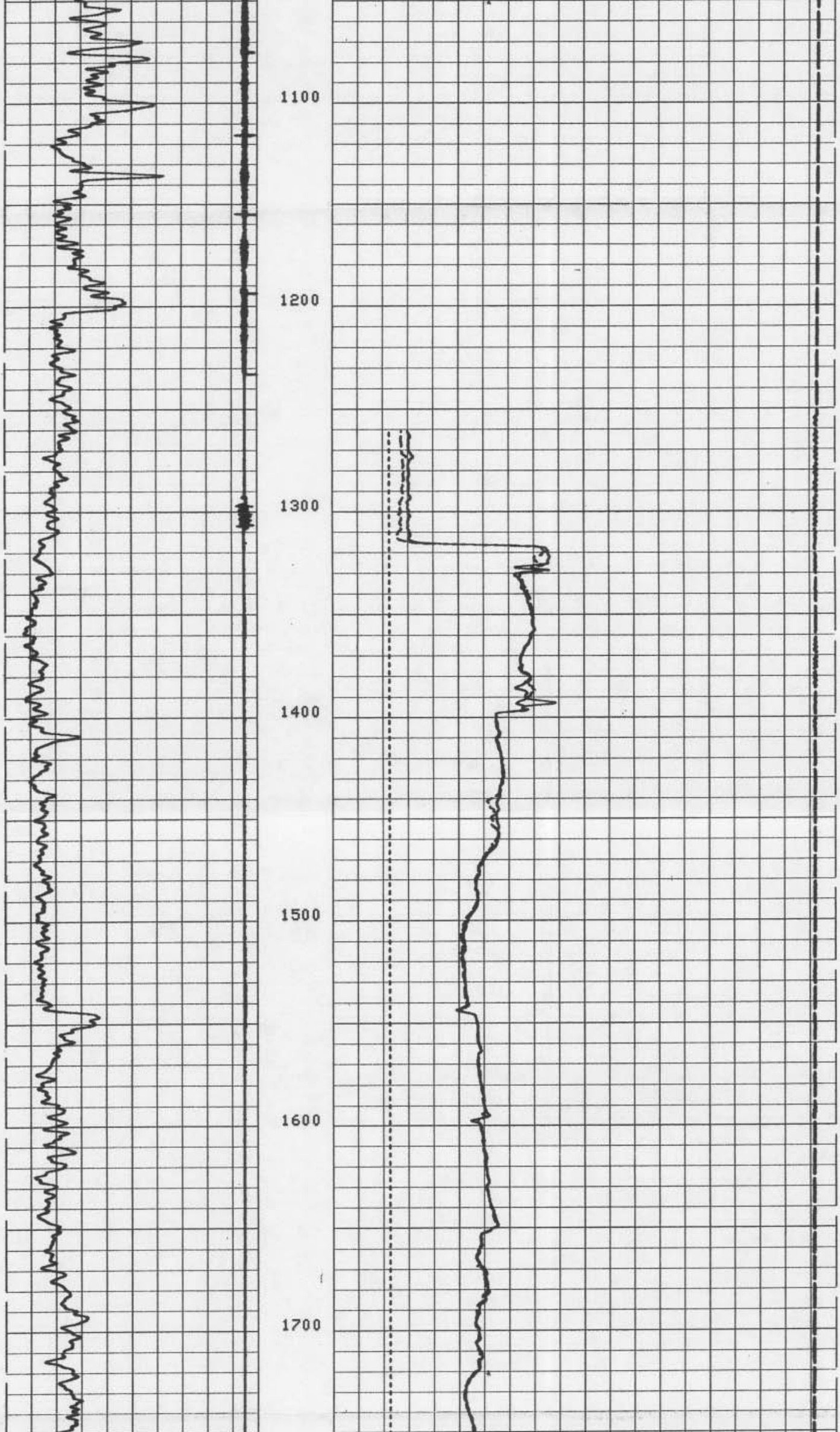

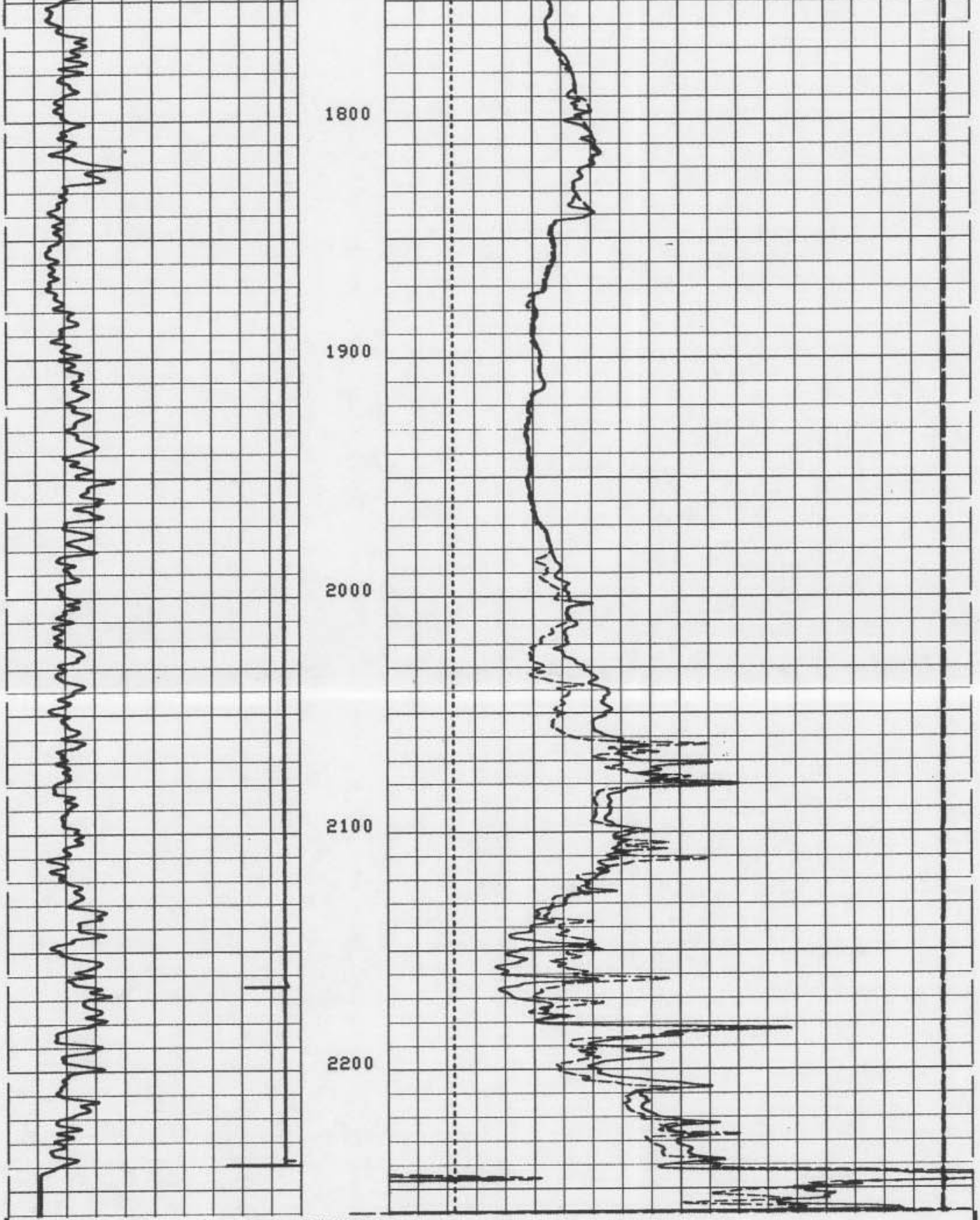

2"/100'

CP 30.4 FILE 3 07-JAN-91 10:24

INPUT FILES
1

DATA ACQUIRED
07-JAN-91 09:35

TENS(LB)
10000. 0.0
BS (IN)
10.000 30.000
CCL C2 (IN)
-19.00 1.0000 10.000 30.000
GR (GAPI) C1 (IN)

CEMENT VOLUME = 1479.67 F3
HOLE VOLUME = 1478.85 F3
FROM 2259.5 TO 0.0 FEET

CCL
-19.00 1.0000
GR (GAPI)
0.0 100.00

TENS(LB)
10000. 0.0

CP 30.4 FILE 1 07-JAN-91 10:19

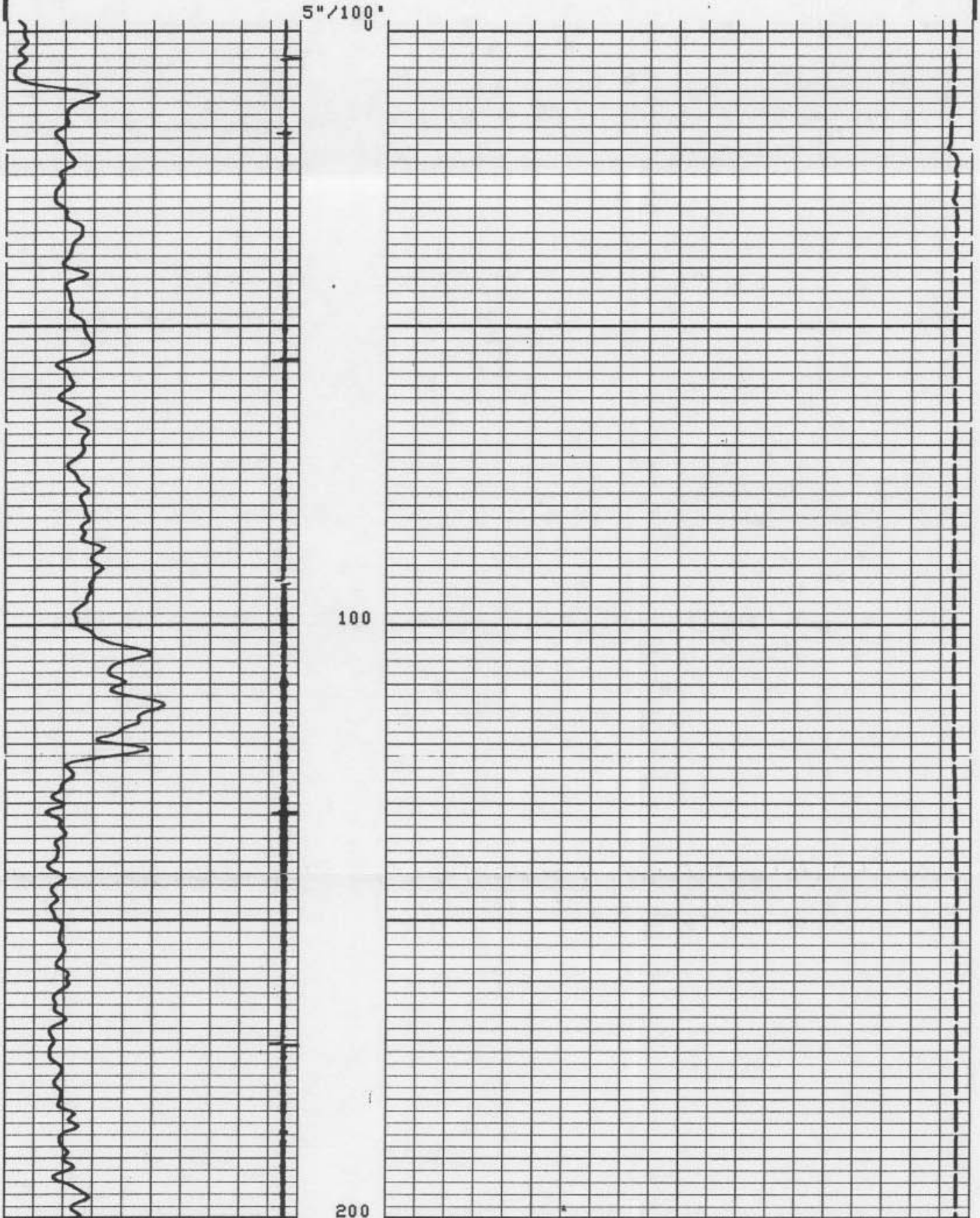

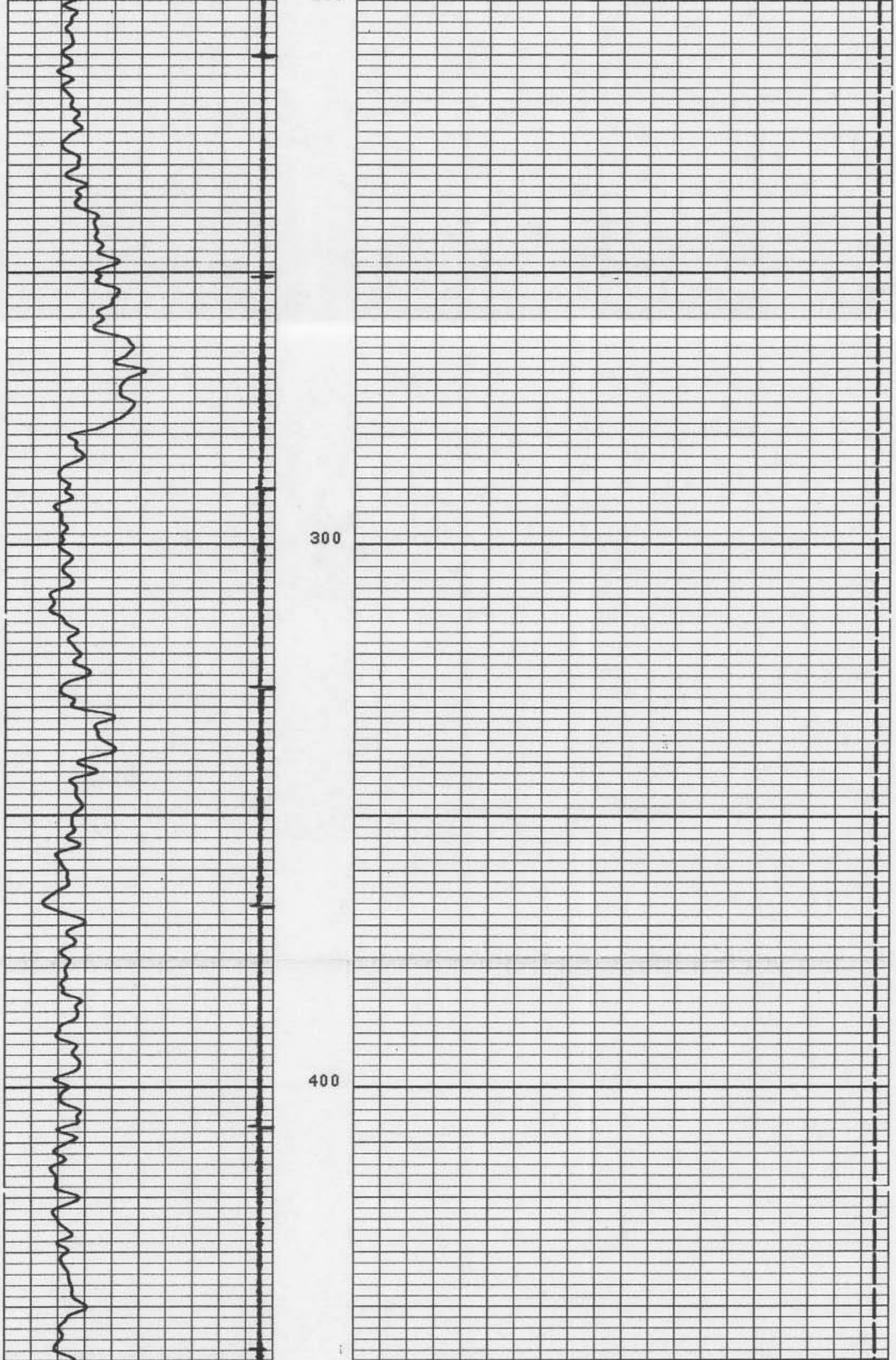

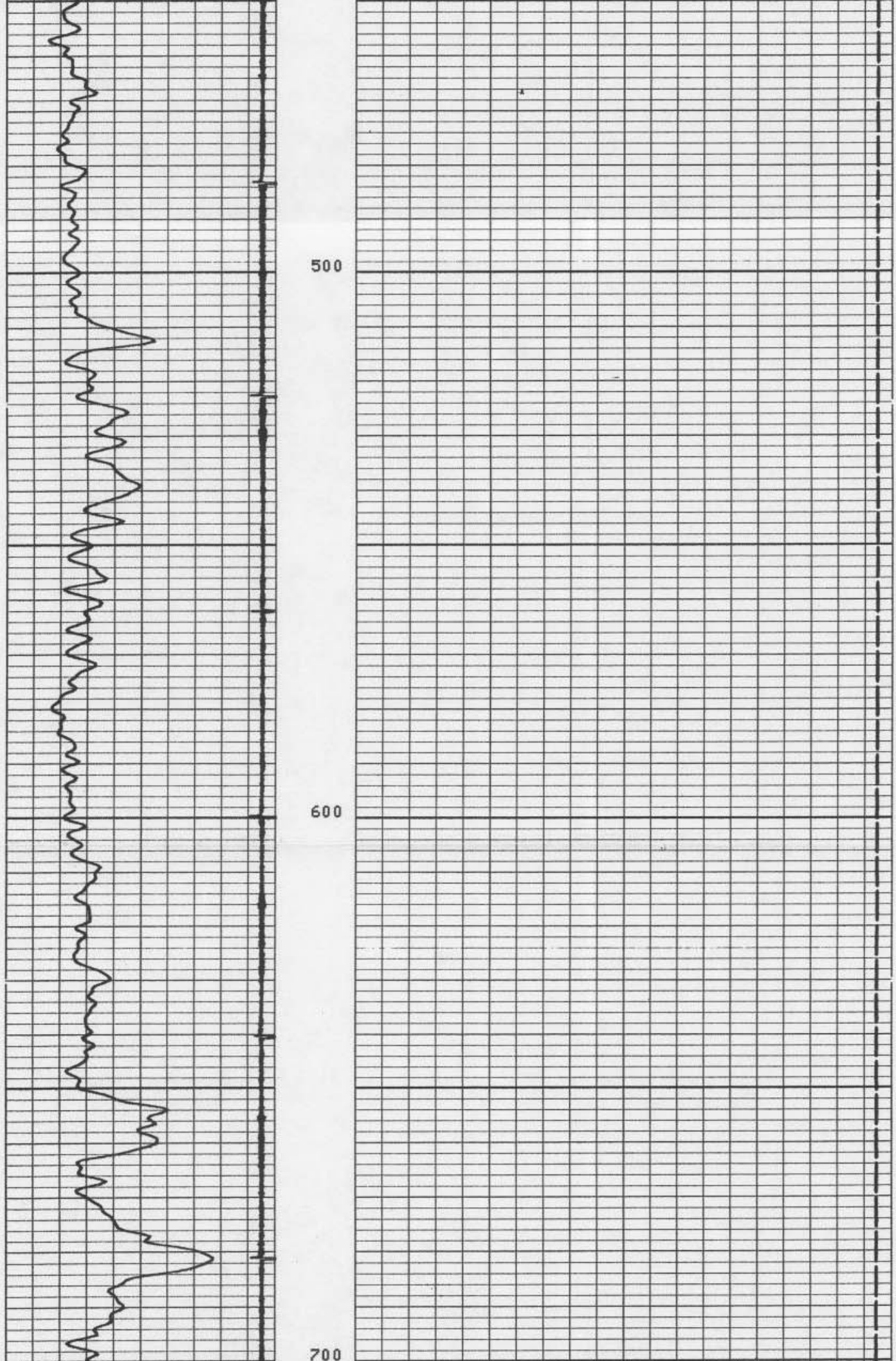

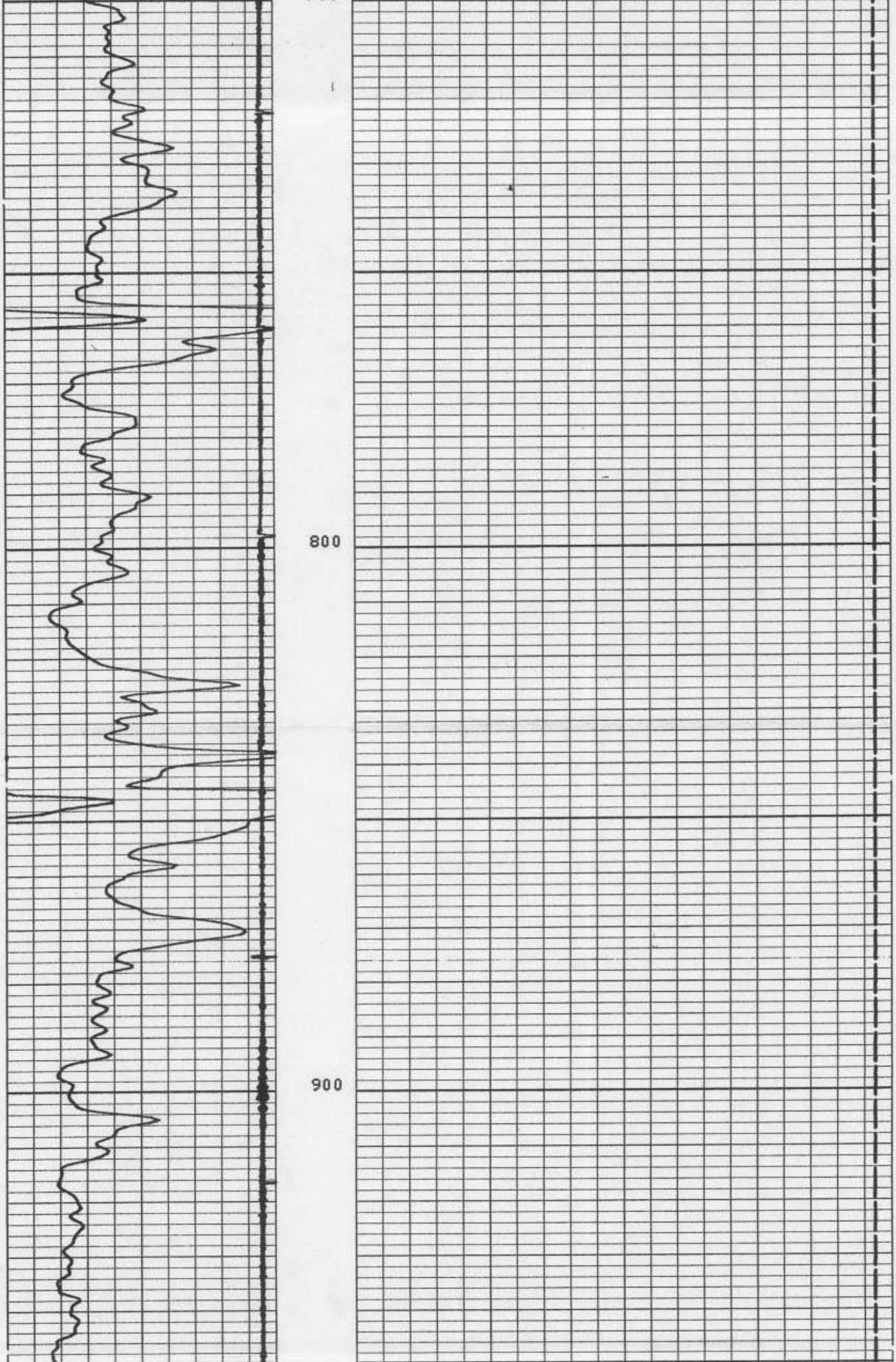

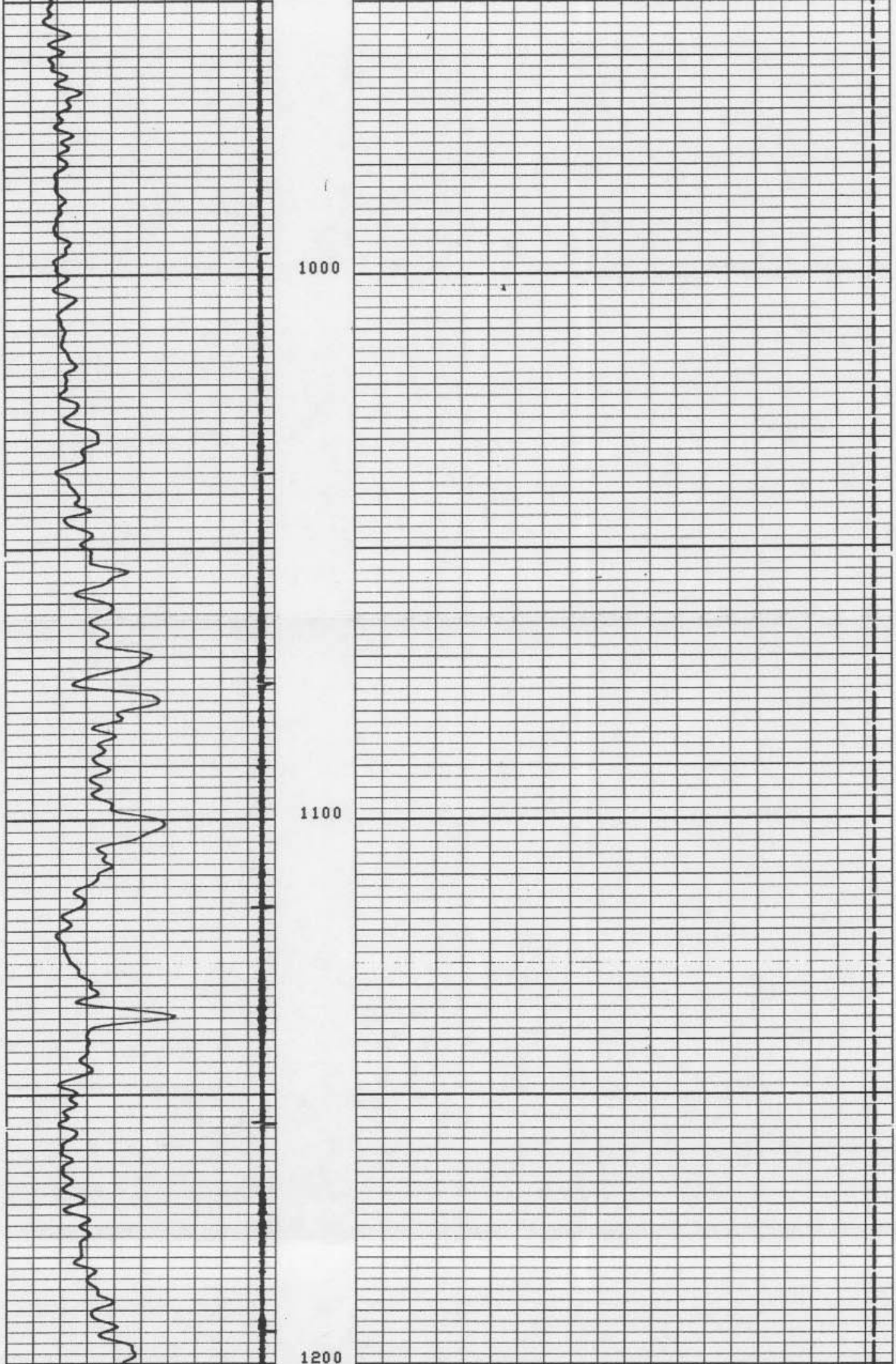

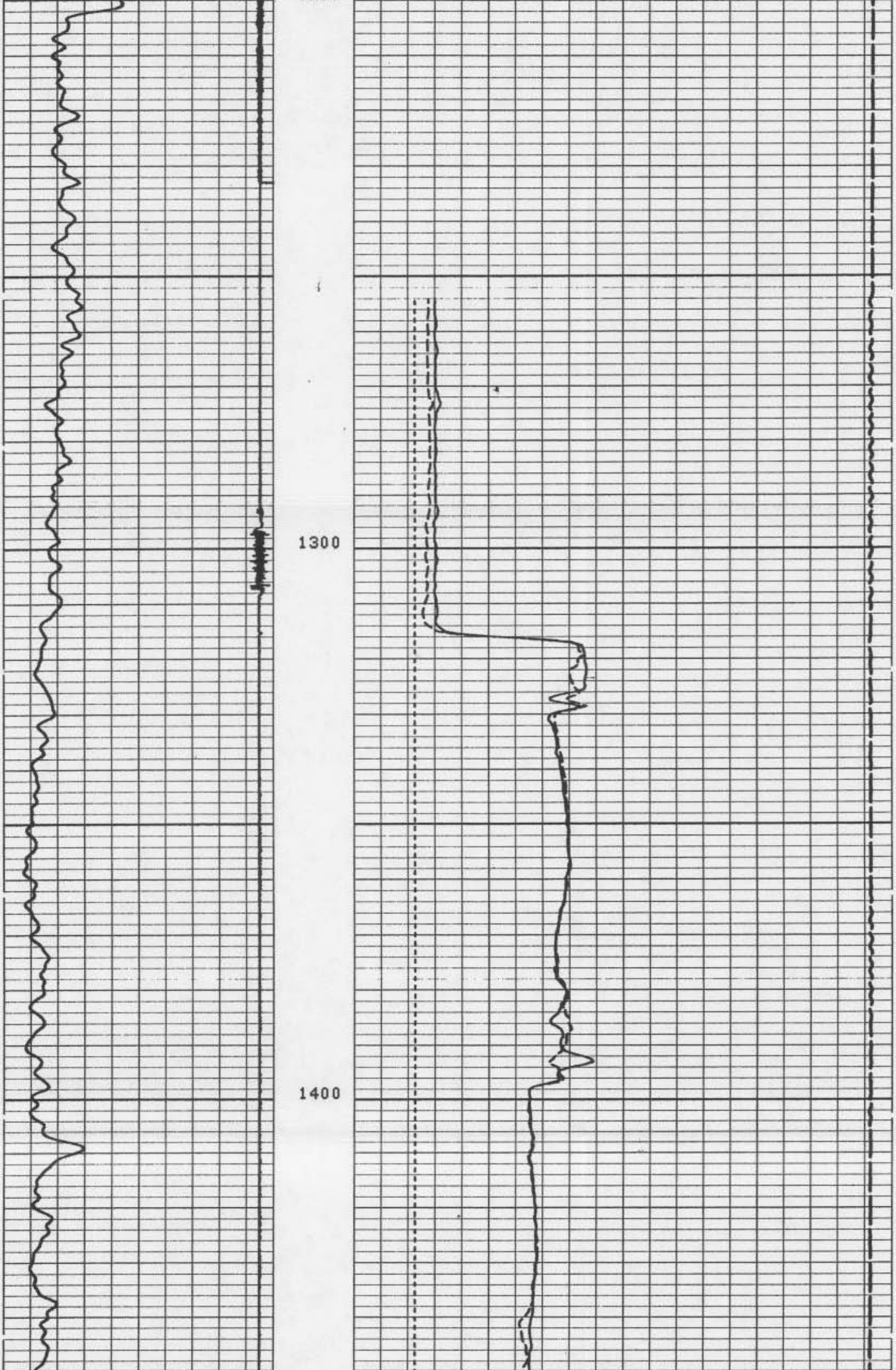

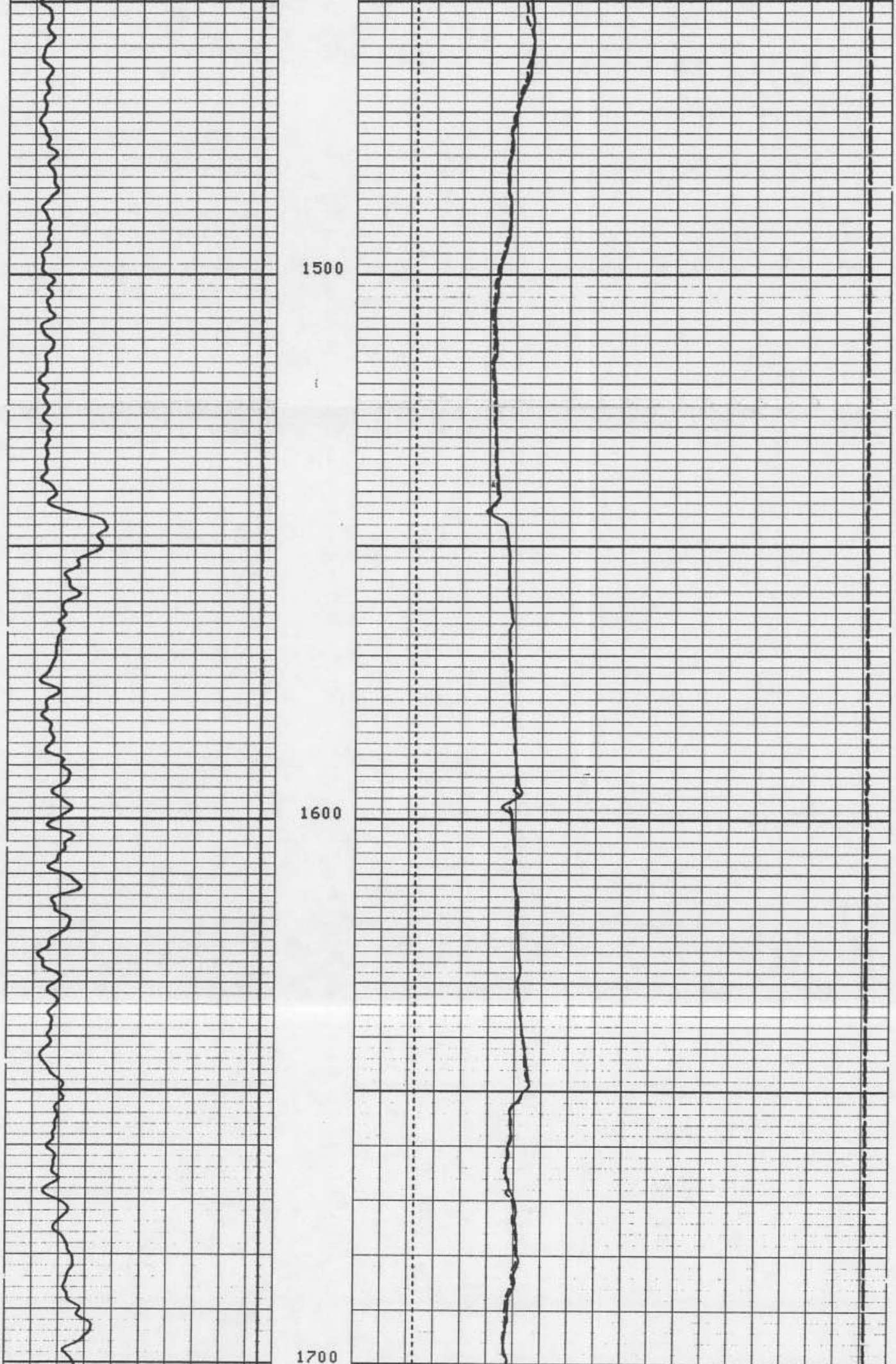

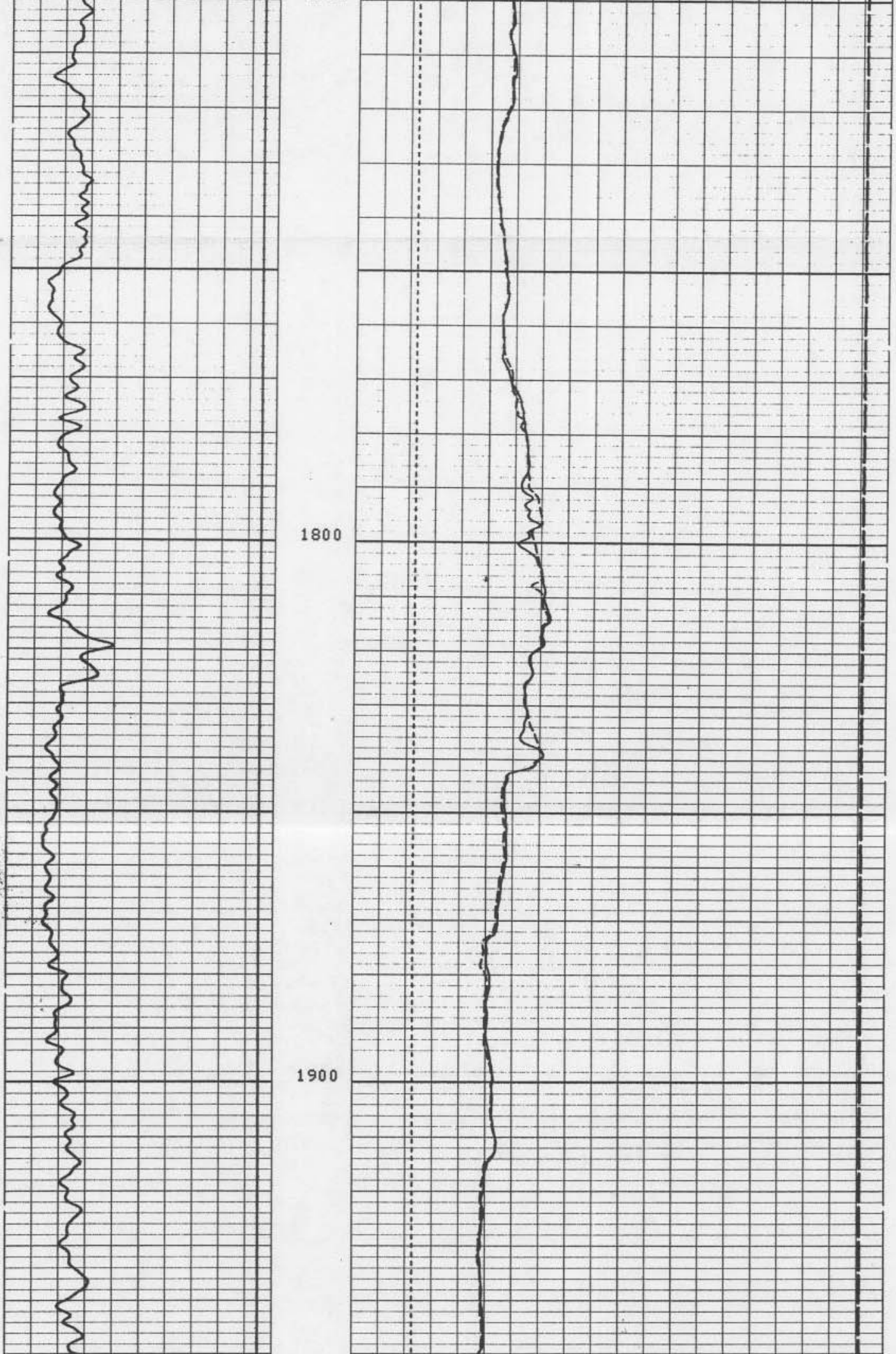

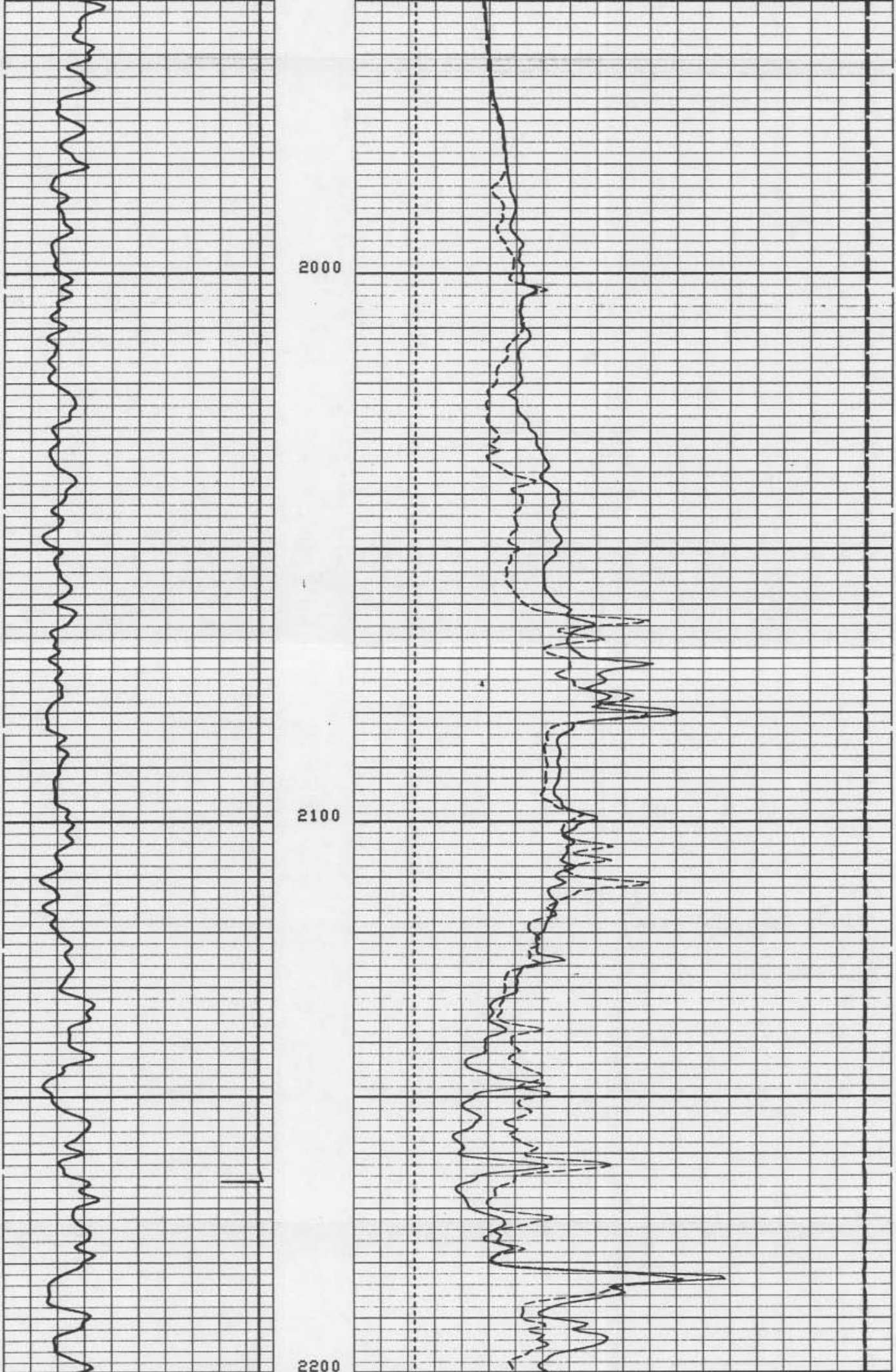

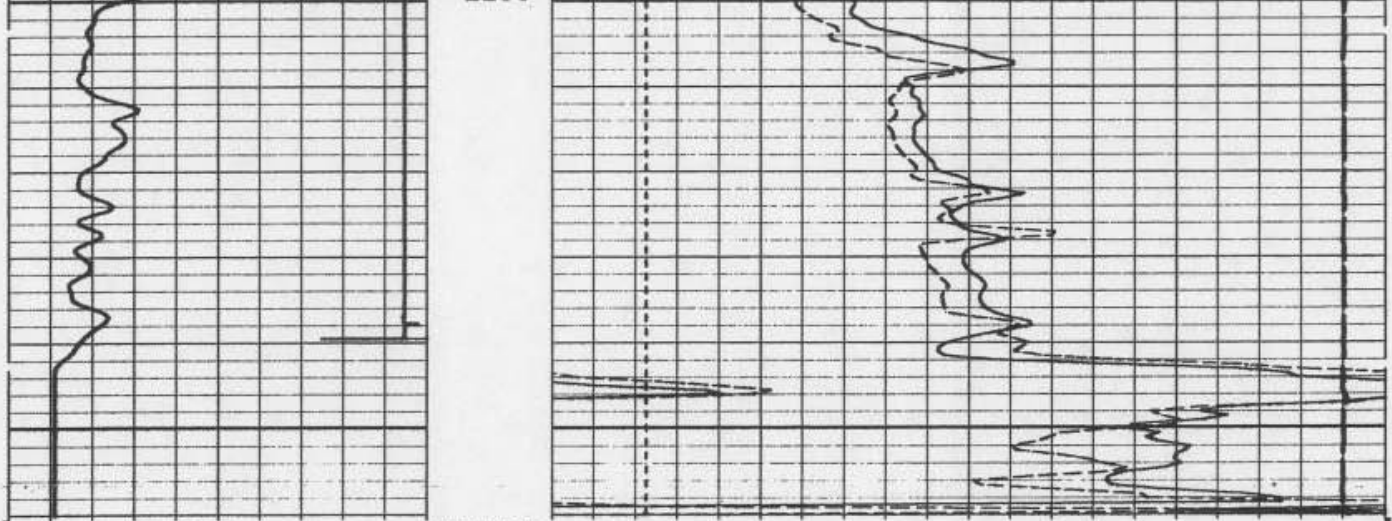

```
                              5"/100'

   CP 30.4              FILE     1       07-JAN-91 09:35

                                                        TENS(LB  )
                                                  10000.              0.0
                                                  BS  (IN  )
                             10.000                                 30.000
      CCL                                         C2  (IN  )
-19.00           1.0000      10.000                                 30.000
      GR  (GAPI)                                  C1  (IN  )
0.0             100.00       10.000                                 30.000

                 SENSOR MEASURE POINT TO TOOL ZERO

        C2     0.0  FEET                     GR    16.1  FEET
        DEVI   0.0  FEET                     C1     0.0  FEET
        AZIM   0.0  FEET                     RB     0.0  FEET
        CCL   19.7  FEET                     TENS   0.0  FEET

                             PARAMETERS

      NAME  VALUE        UNIT              NAME  VALUE       UNIT

      BS    12.2500      IN                BHS   OPEN
      WMUD  8.00000      LB/G              MCT   72


               BEFORE SURVEY CALIBRATION SUMMARY


   PERFORMED:     07-JAN-91 08:59
   PROGRAM FILE: BMS     (VERSION    30.4     90/01/10   87/11/10)

  BGT                CALIPER CALIBRATION SUMMARY

            MEASURED                          CALIBRATED
          SMALL    LARGE                    SMALL     LARGE       UNITS
     C1   8.46     14.0                     8.00      16.0         IN
     C2   9.04     14.8                     8.00      16.0         IN
```

Schlumberger

X - Y CALIPER

CSU Field Log