Fm

838

Schlumberger

X-Y CALIPER LOG

COUNTY	COLLIER
FIELD	BEAR ISLAND
LOCATION	4285' FNL & 1268' FWL
WELL	GCRC #1-2
COMPANY	EXXON COMPANY, U.S.A.

COMPANY	EXXON COMPANY, U.S.A.				
WELL	GCRC #1-2				
FIELD	BEAR ISLAND				
COUNTY	COLLIER		**STATE**	FLORIDA	
LOCATION	4285' FNL & 1268' FWL				Other Services: NONE
API SERIAL NO.		SECT. 1	TWP. 49S	RANGE 30E	

Permanent Datum	GROUND LEVEL	Elev.		Elev.: K.B.
Log Measured From	HYDRIL	±5'	above Perm. Datum	D.F.
Drilling Measured From	HYDRIL			G.L. 18'±

Date	15-FEB-89		
Run No.	ONE		
Depth Driller	2400.0 F		
Depth Logger (Schl.)	2250.0 F		
Btm. Log Interval	2250.0 F		
Top Log Interval	0.0 F		
Casing-Driller	13 3/8" @1736.0 F	@	@
Casing-Logger	1723.0 F		
Bit Size			
Type Fluid in Hole			
Dens. / Visc.			
pH / Fld. Loss			
Source of Sample	NONE		
Rm @ Meas. Temp.	@	@	
Rmf @ Meas. Temp.	@	@	
Rmc @ Meas. Temp.	@	@	
Source: Rmf / Rmc			
Rm @ BHT	@	@	
TIME: Circulation Ended			
TIME: Logger on Bottom	08:30 2-15		
Max. Rec. Temp.			
Equip. / Location	8306	NATCHEZ, MS	
Recorded By	MILLER		
Witnessed By	BUCK		

FLORIDA GEOLOGICAL SURVEY
2295 VICTORIA AVENUE, SUITE 179
FT. MYERS, FLORIDA 33901

The well name, location and borehole reference data were furnished by the customer.

All interpretations are opinions based on inferences from electrical or other measurements and we cannot, and do not guarantee the accuracy or correctness of any interpretations, and we shall not, except in the case of gross or willful negligence on our part, be liable or responsible for any loss, costs, damages or expenses incurred or sustained by anyone resulting from any interpretations made by any of our officers, agents or employees. These interpretations are also subject to Clause 4 of our General Terms and Conditions as set out in our current Price Schedule.

Run No.	ONE	
Service Order No.	556556	
Drilling Fluid Level		
Salinity	50.0 PPM	
Rmf @ BHT	@	@
Rmc @ BHT	@	@
Logging Speed		
EQUIPMENT DATA		
Tool Number 1	BGT-A	
Tool Number 2	BGC	
Tool Number 3	BHGM 980	
Tool Number 4	SGT 1288	
Tool Number 5		
Tool Number 6		
Tool Number 7		
Tool Number 8		
Tool Number 9		
Tool Number 10		
Tool Number 11		
Tool Number 12		

REMARKS:

"OPEN HOLE" HOLE VOLUME IS INDICATED IN THE

DEPTH TRACK. A SMALL PIP=10 FT3;

A LARGE PIP=100 FT3.

EVENT MARK SUMMARY:

OUTPUT	INTERVAL BETWEEN PIPS	DEPTH TRACK EDGE
IHV	10.0000 F3	LEFT EDGE

CEMENT VOLUME = 852.497 F3
HOLE VOLUME = 852.196 F3
FROM 2268.5 TO 0.0 FEET

GR (GAPI)		BS (IN)
0.0 100.00		0.0 20.000

CP 30.4 FILE 2 15-FEB-89 08:49

5"/100'

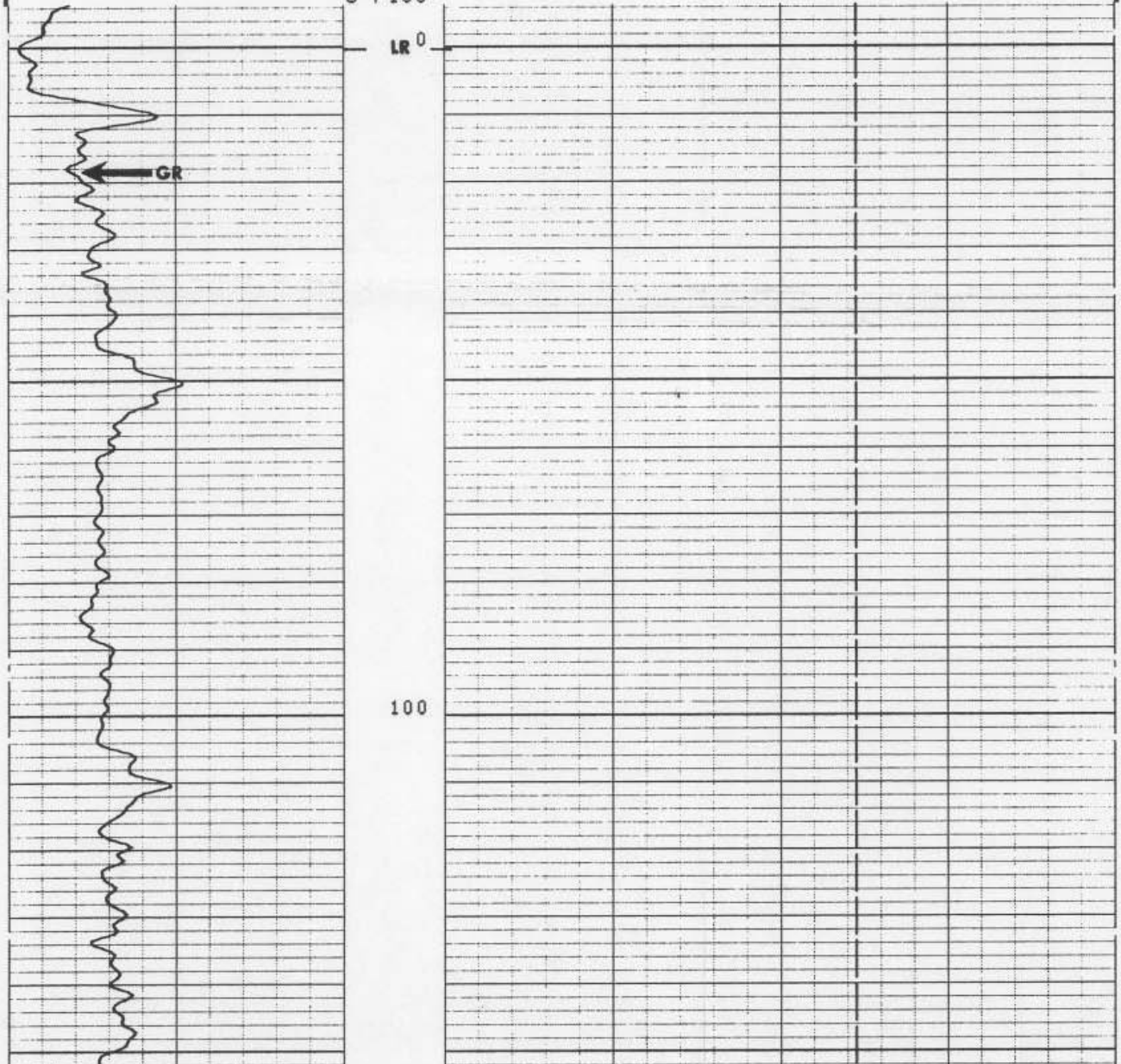

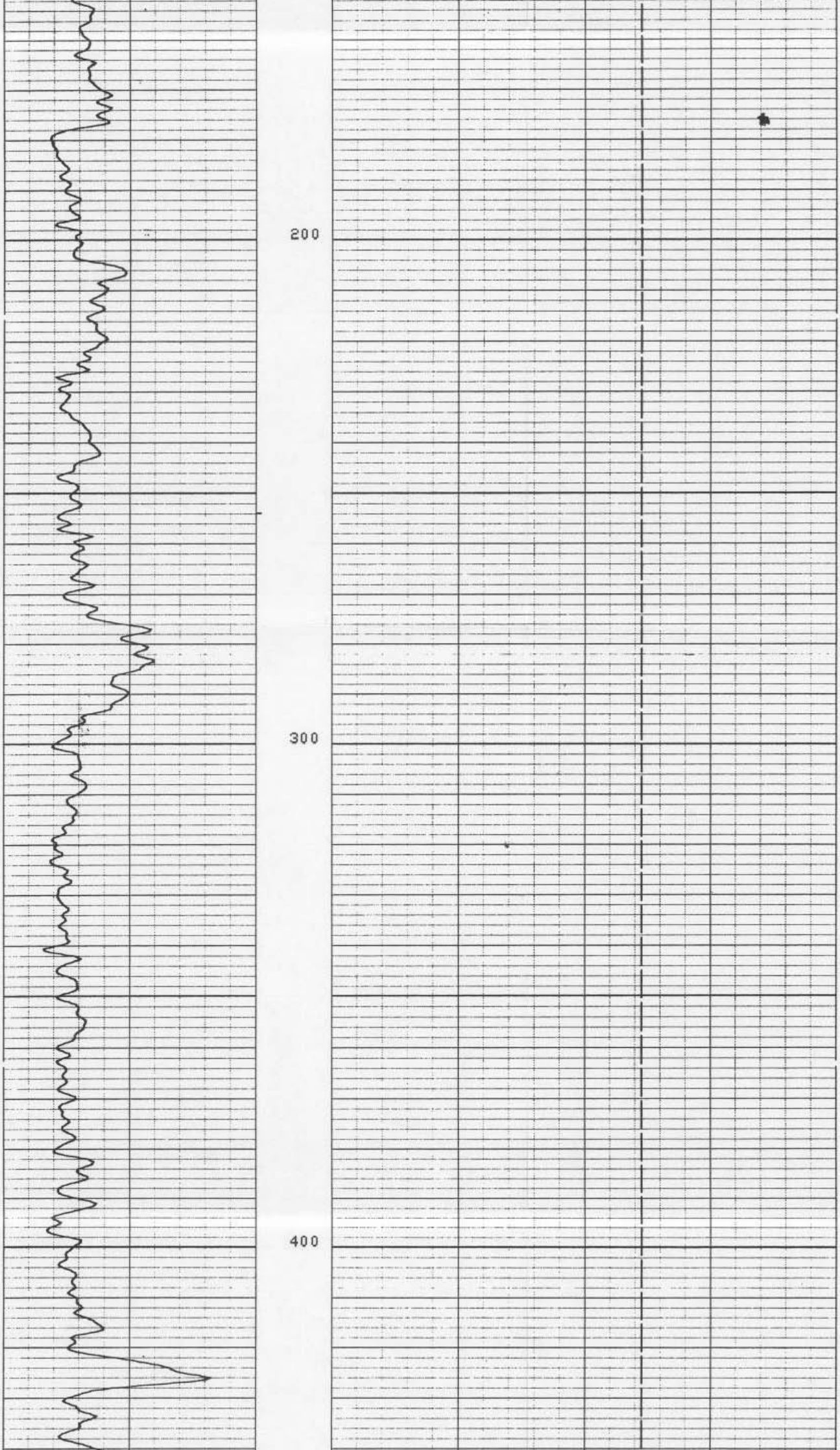

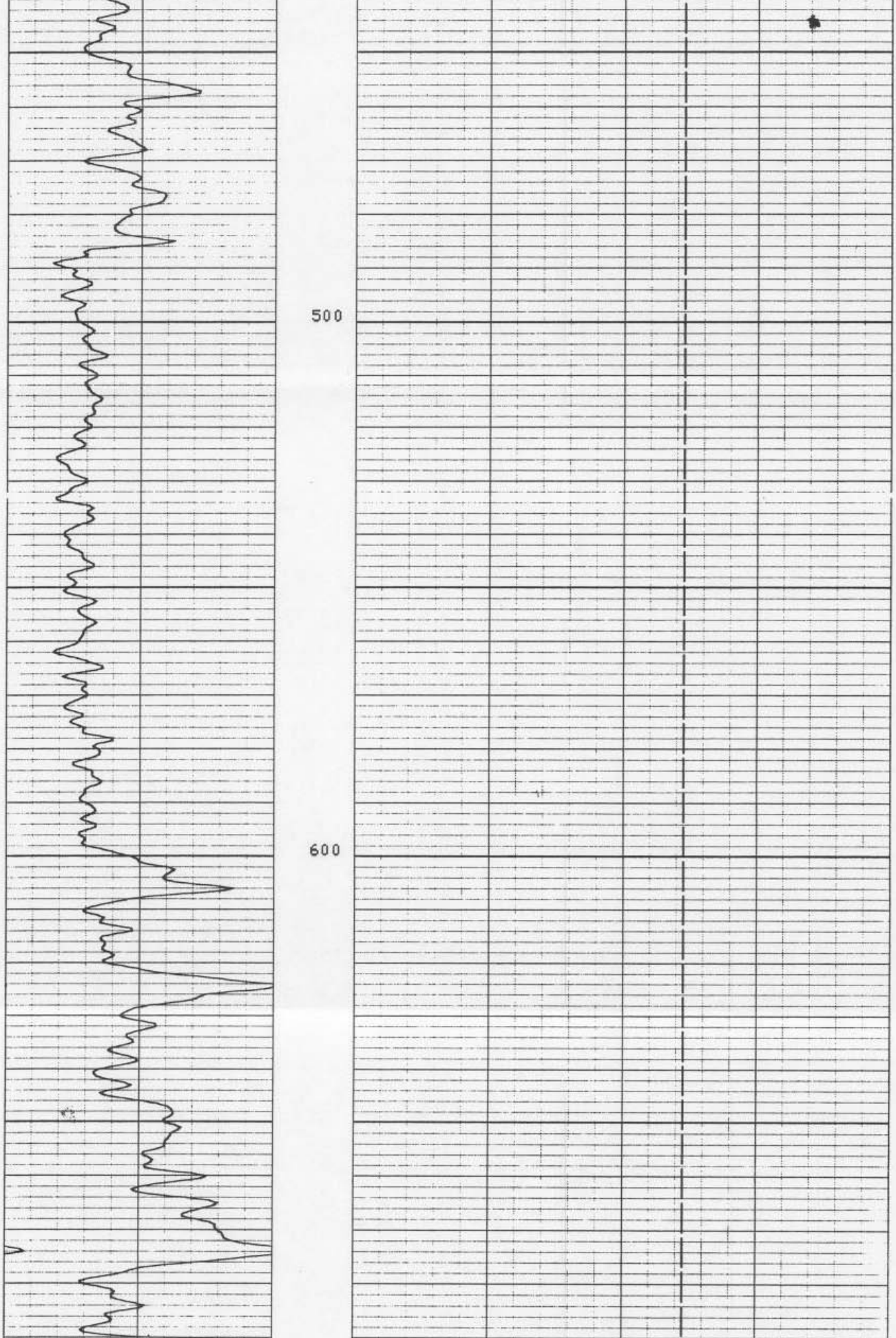

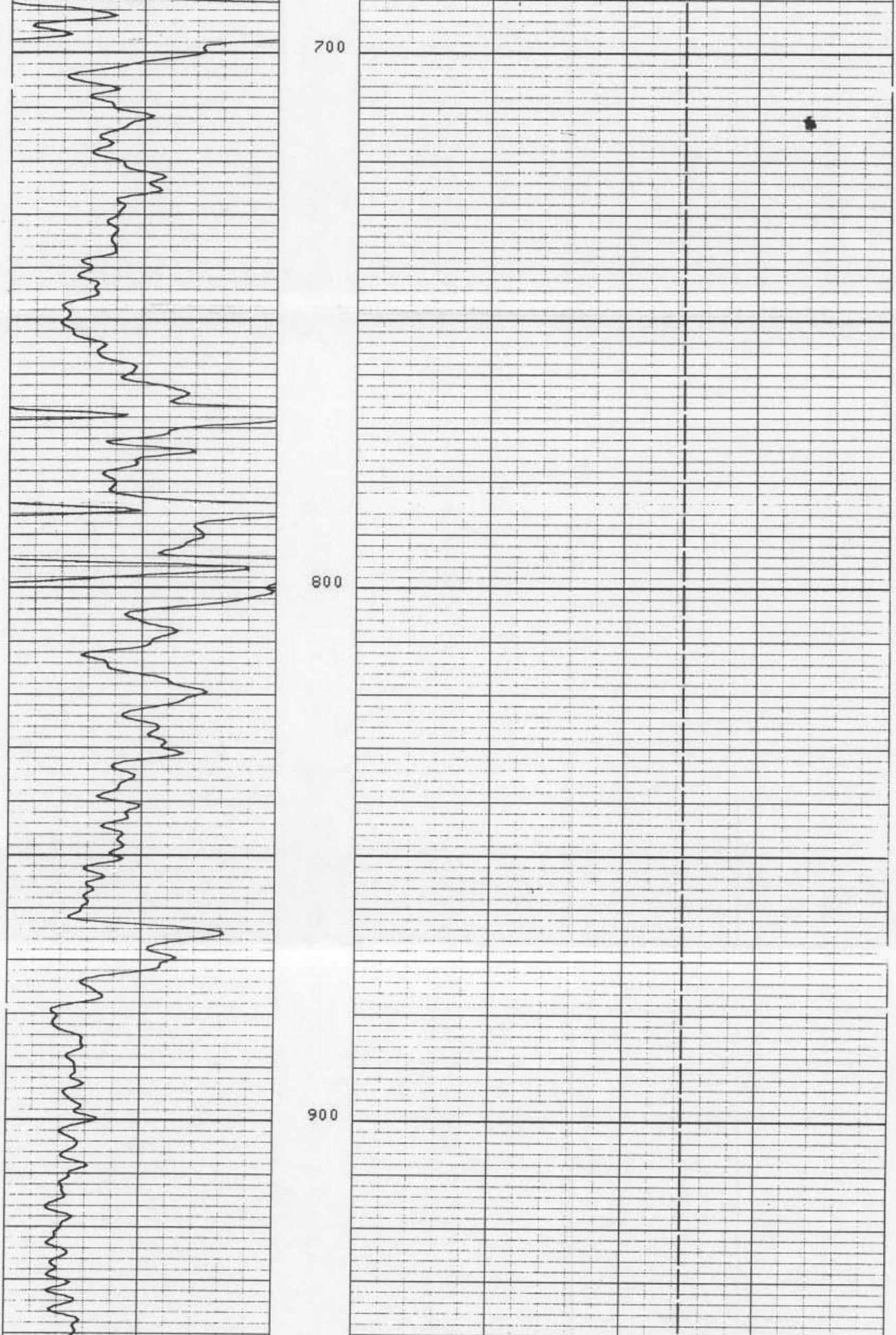

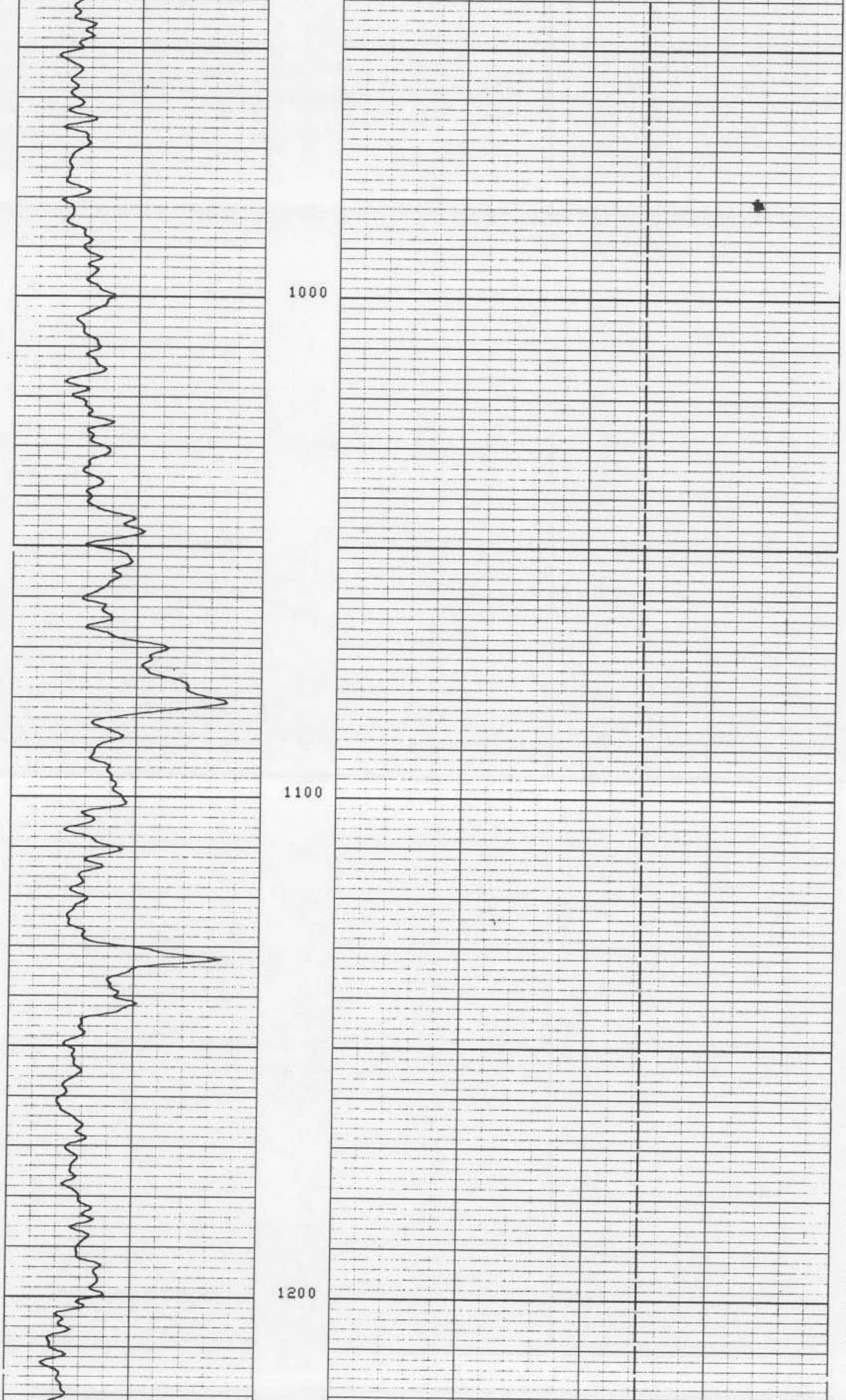

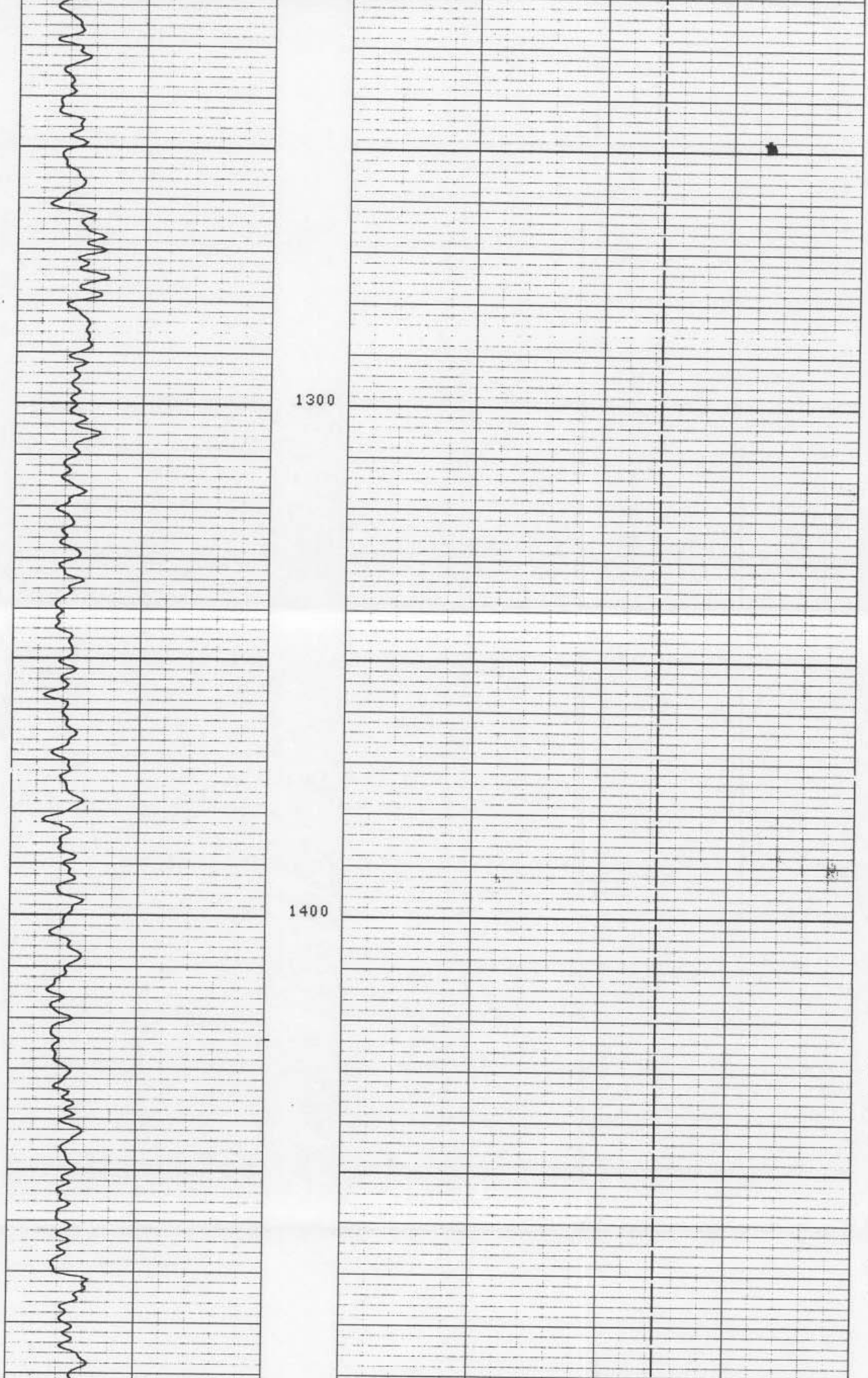

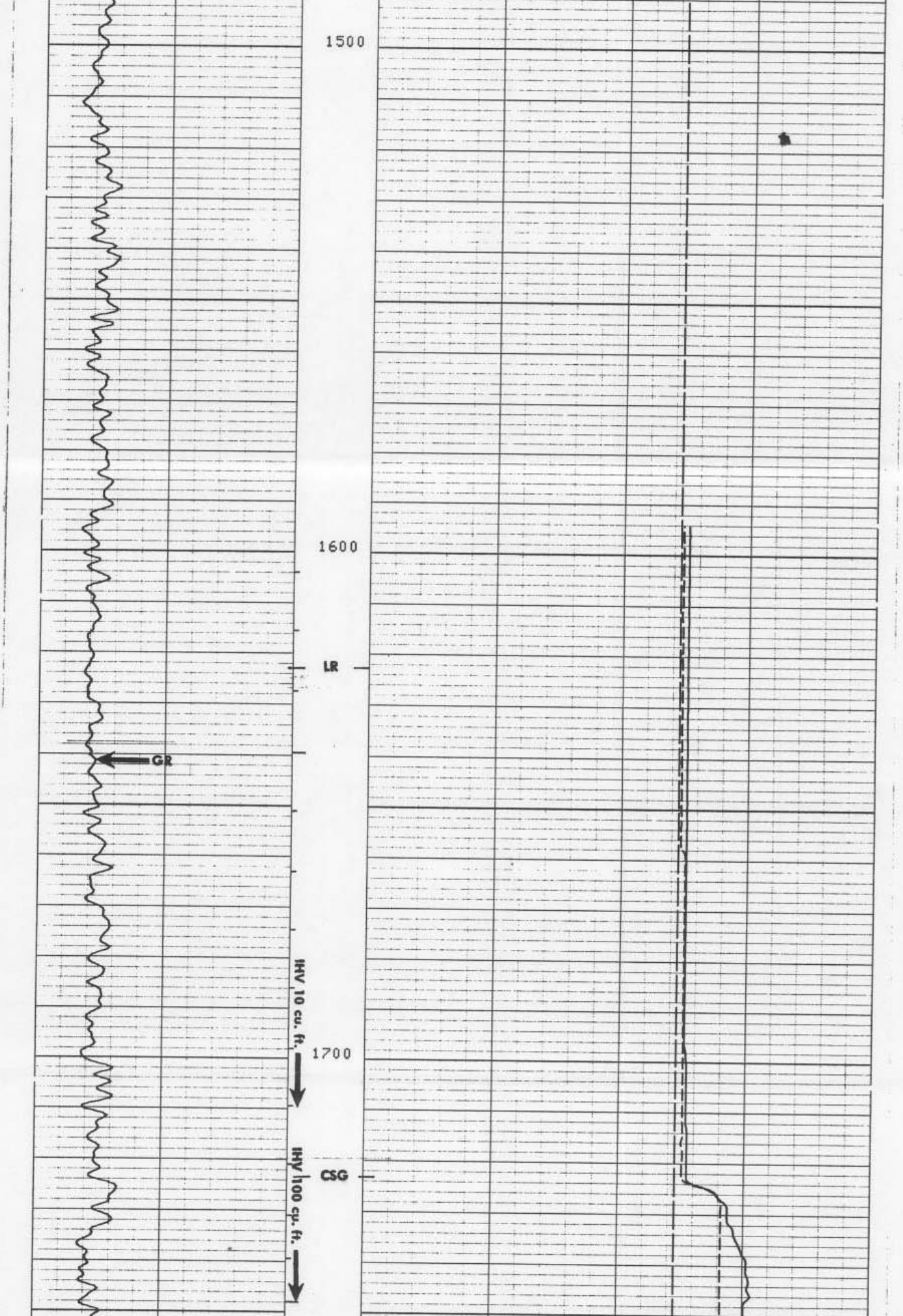

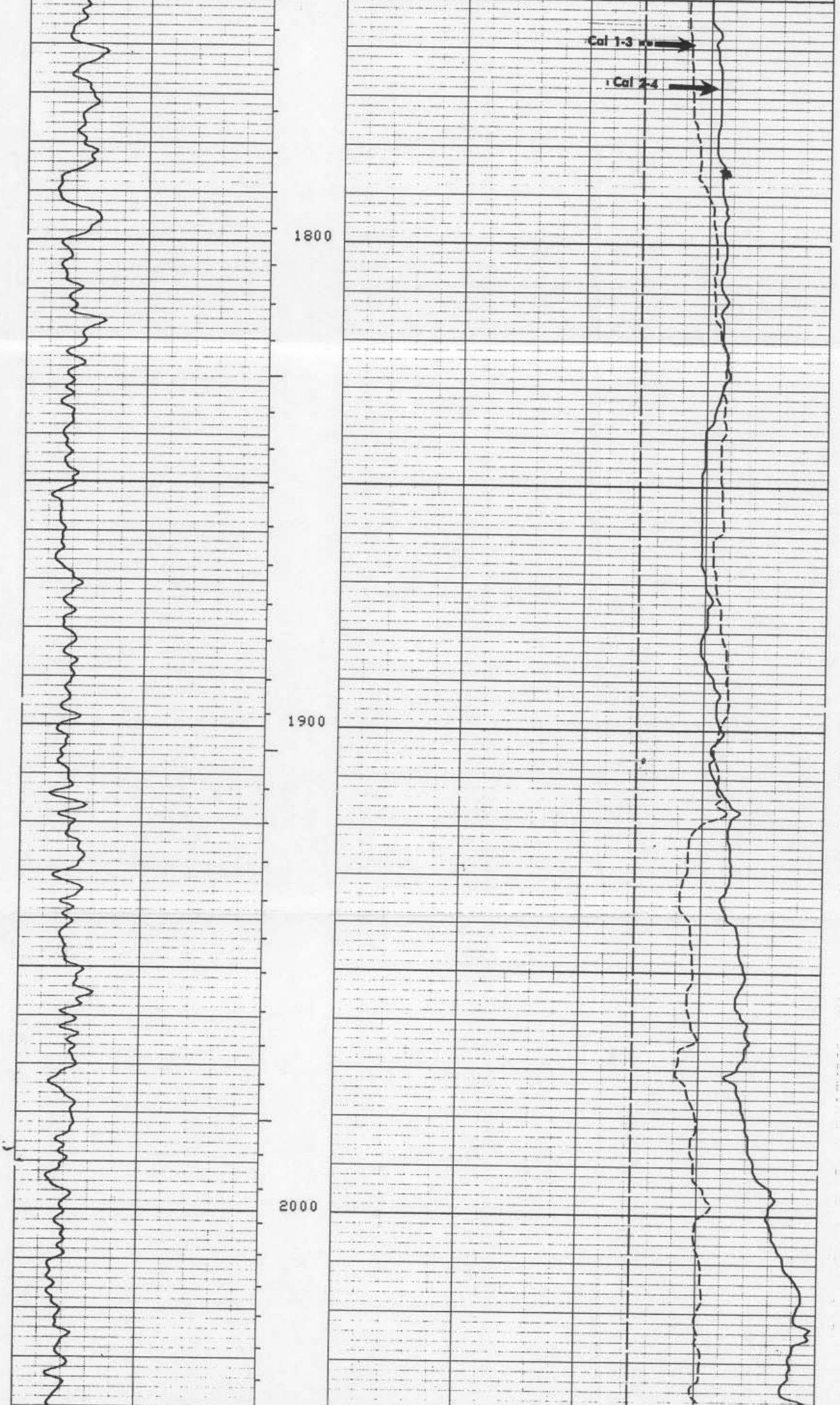

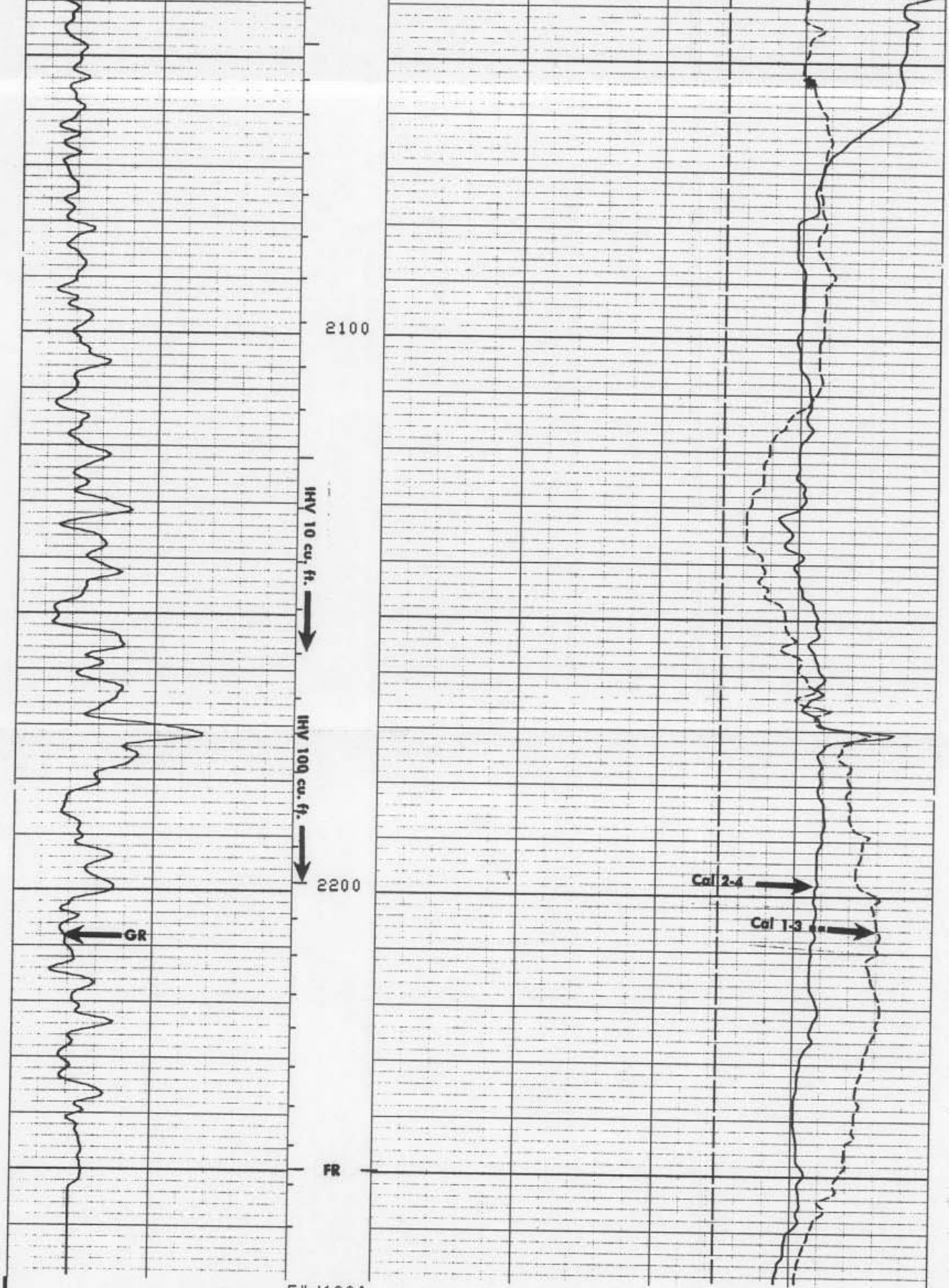

CP 30.4 FILE 2 15-FEB-89 08:23

GR (GAPI)
0.0 100.00

BS (IN)
0.0 20.000
C2 (IN)
0.0 20.000
C1 (IN)
0.0 20.000

SENSOR MEASURE POINT TO TOOL ZERO

C2	0.0	FEET
DEVI	0.0	FEET
AZIM	0.0	FEET
TENS	0.0	FEET
GR	16.1	FEET
C1	0.0	FEET
RB	0.0	FEET

PARAMETERS

NAME	VALUE	UNIT	NAME	VALUE	UNIT
BS	12.2500	IN	BHS	OPEN	
WMUD	8.00000	LB/G	MCT	72	

EVENT MARK SUMMARY:

OUTPUT	INTERVAL BETWEEN PIPS	DEPTH TRACK EDGE
IHV	10.0000 F3	LEFT EDGE

CEMENT VOLUME = 397.020 F3
HOLE VOLUME = 397.020 F3
FROM 2285.0 TO 1996.5 FEET

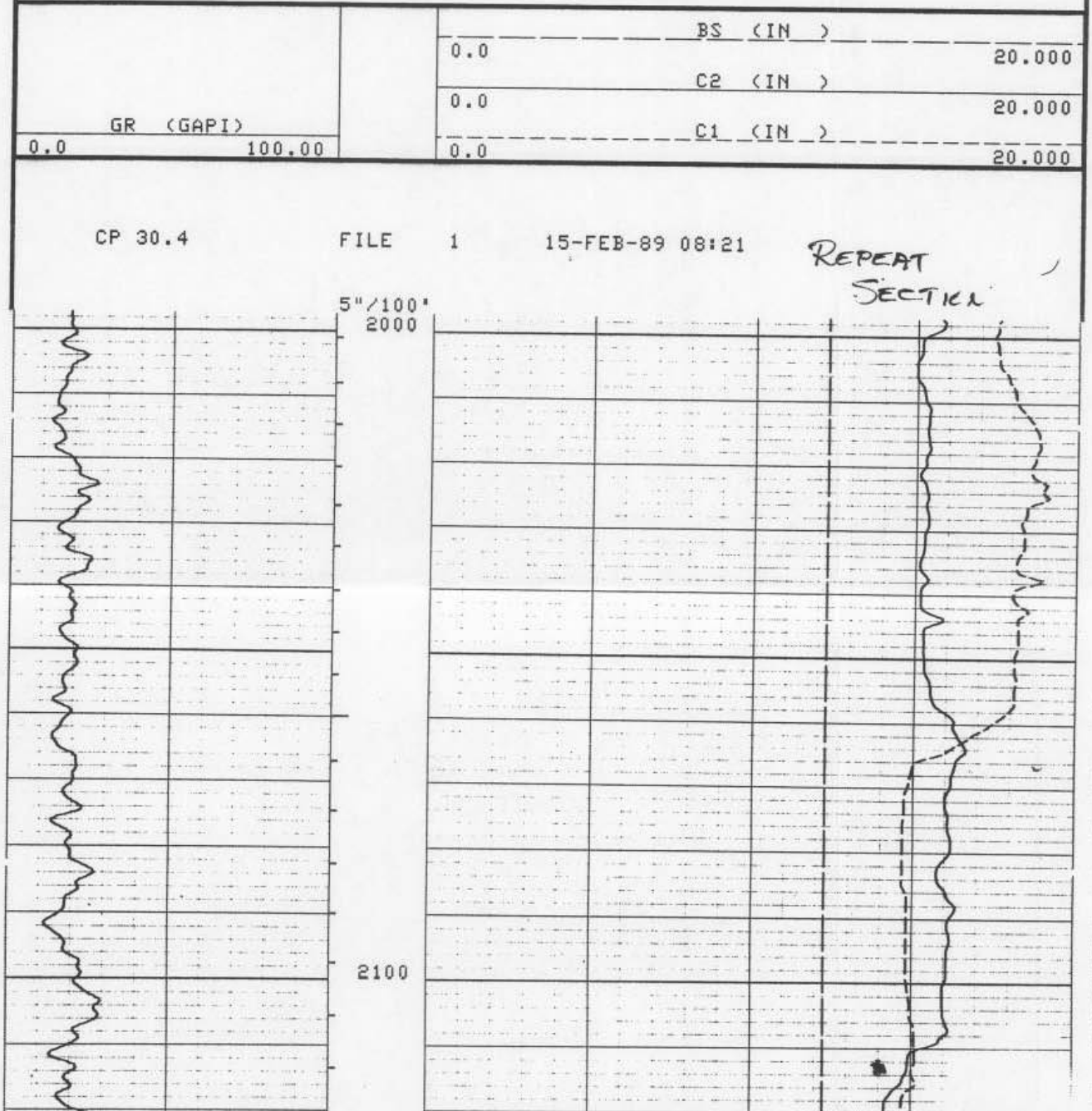

CP 30.4 FILE 1 15-FEB-89 08:21

Repeat Section

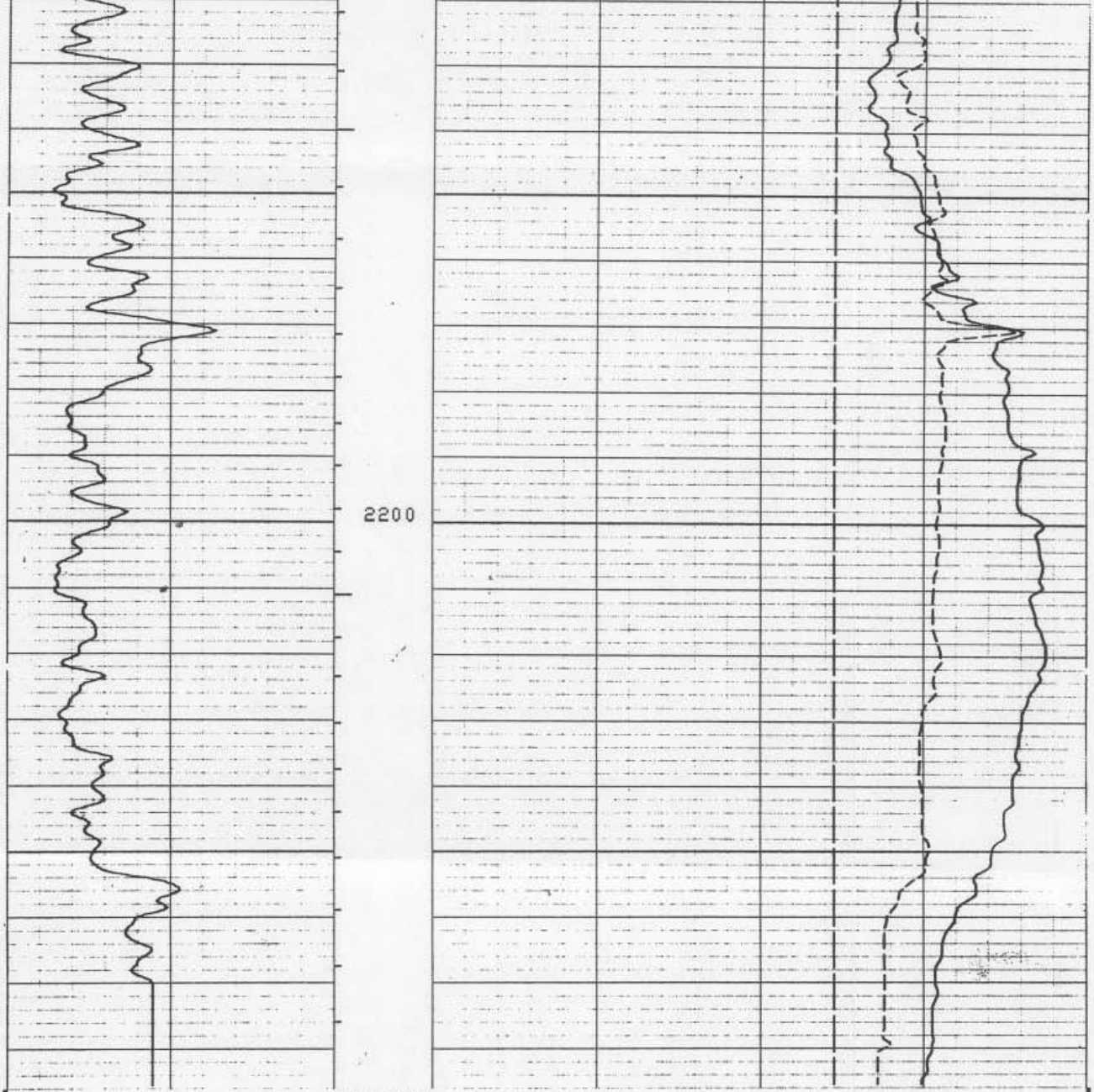

5"/100'

CP 30.4 FILE 1 15-FEB-89 08:16 Repeat Section

	BS (IN)
	0.0 20.000
	C2 (IN)
	0.0 20.000
GR (GAPI)	C1 (IN)
0.0 100.00	0.0 20.000

SENSOR MEASURE POINT TO TOOL ZERO

C2	0.0	FEET	GR	16.1	FEET
DEVI	0.0	FEET	C1	0.0	FEET
AZIM	0.0	FEET	RB	0.0	FEET
TENS	0.0	FEET			

PARAMETERS

NAME	VALUE	UNIT	NAME	VALUE	UNIT
BS	12.2500	IN	BHS	OPEN	
WMUD	8.00000	LB/G	MCT	72	

```
                BEFORE SURVEY CALIBRATION SUMMARY

   PERFORMED:     15-FEB-89 07:44
   PROGRAM FILE: BMS    (VERSION     30.4     87/11/19  87/11/19)

 SGTE              DETECTOR CALIBRATION SUMMARY

             MEASURED
           BKGD     JIG            CALIBRATED           UNITS
     GR     42      194               165               GAPI

 BACK: 14-FEB-89 20:12    JIG: 14-FEB-89 20:16   COMP: 14-FEB-89 20:17

  BGT               CALIPER CALIBRATION SUMMARY

             MEASURED                       CALIBRATED
           SMALL    LARGE                SMALL      LARGE        UNITS
     C1    6.01     14.5                 6.00       16.0          IN
     C2    6.66     15.0                 6.00       16.0          IN

  BGT               ELECTRONICS CALIBRATION SUMMARY

             MEASURED                       CALIBRATED
           ZERO     PLUS                 ZERO       PLUS         UNITS
   AZIM     0.0      0.0                  0.0        0.0          DEG
     RB     0.0      0.0                  0.0        0.0          DEG
   DEVI     0.0      0.0                  0.0        0.0          DEG

    CP 30.4            FILE    0       15-FEB-89 07:44
```

COMPANY	EXXON COMPANY, U.S.A.			**SCHL. FR**	**2250.0 F**
				SCHL. TD	**2250.0 F**
WELL	GCRC #1-2			**DRLR. TD**	**2400.0 F**
FIELD	BEAR ISLAND			**Elev: KB**	
				DF	
COUNTY	COLLIER	**STATE**	FLORIDA	**GL**	

Schlumberger

X-Y CALIPER LOG

GEOLOGICAL SURVEY
ORIA AVENUE, SUITE 179
, FLORIDA 33901