021-118

FM

641

Schlumberger

X - Y CALIPER LOG

COUNTY COLLIER
FIELD S. BEAR ISLAND
LOCATION
WELL GCRC 2-3
COMPANY EXXON COMPANY USA

COMPANY	EXXON COMPANY USA
WELL	GCRC 2-3
FIELD	S. BEAR ISLAND
COUNTY	COLLIER **STATE** FLORIDA
LOCATION	1157' FWL, 1416' FSL

Other Services: NONE

API SERIAL NO.	SECT.	TWP.	RANGE
09-021-20023	2	49S	30E

Permanent Datum GROUND LEVEL Elev. 18'
Log Measured From TOP OF HYDRIL 5.0 F above Perm. Datum
Drilling Measured From TOP OF HYDRIL

Elev.: K.B.
D.F.
G.L. 18'

FLORIDA GEOLOGICAL SURVEY
2295 VICTORIA AVENUE, SUITE 179
FT. MYERS, FLORIDA 33901

Date	06-MAR-89			
Run No.	1			
Depth Driller	2200.0 F			
Depth Logger (Schl.)	2190.0 F			
Btm. Log Interval	2190.0 F			
Top Log Interval	0.0 F			
Casing-Driller	13 3/8 @1363.0 F	0 @		@
Casing-Logger	1353			
Bit Size	12 1/4	0		
Type Fluid in Hole	WATER			
Dens. | **Visc.**	8.30 LB/G			
pH | **Fld. Loss**				
Source of Sample	FLOWLINE			
Rm @ Meas. Temp.	@		@	
Rmf @ Meas. Temp.	@		@	
Rmc @ Meas. Temp.	@		@	
Source: Rmf | **Rmc**	MEASURE	MEASURE		
Rm @ BHT	@		@	
TIME Circulation Ended				
TIME Logger on Bottom	1700			
Max. Rec. Temp.				
Equip. | **Location**	8193	FT MYERS		
Recorded By	BUCHEL			
Witnessed By	HOLLEY			

The well name, location and borehole reference data were furnished by the customer.

All interpretations are opinions based on inferences from electrical or other measurements and we cannot, and do not guarantee the accuracy or correctness of any interpretations, and we shall not, except in the case of gross or willful negligence on our part, be liable or responsible for any loss, costs, damages or expenses incurred or sustained by anyone resulting from any interpretations made by any of our officers, agents or employees. These interpretations are also subject to Clause 4 of our General Terms and Conditions as set out in our current Price Schedule.

Run No.	1	
Service Order No.		
Drilling Fluid Level	0.0 F	
Salinity		
Rmf @ BHT	@	@
Rmc @ BHT	@	@
Logging Speed	2000.0 F/HR	
EQUIPMENT DATA		
Tool Number 1	BGS 778	
Tool Number 2	BGS 551	
Tool Number 3	BGM 978	
Tool Number 4	SGT 1282	
Tool Number 5	NLM 1267	
Tool Number 6		
Tool Number 7		
Tool Number 8		
Tool Number 9		
Tool Number 10		
Tool Number 11		
Tool Number 12		

REMARKS:

7" CASING CUT AT 2200'

THANK YOU FOR USING SCHLUMBERGER!!!

CEMENT VOLUME = 10.9523 F3
HOLE VOLUME = 10.9523 F3
FROM 1372.5 TO 1.0 FEET

GR (GAPI)
0.0 100.00

CP 30.4 FILE 15 06-MAR-89 18:16

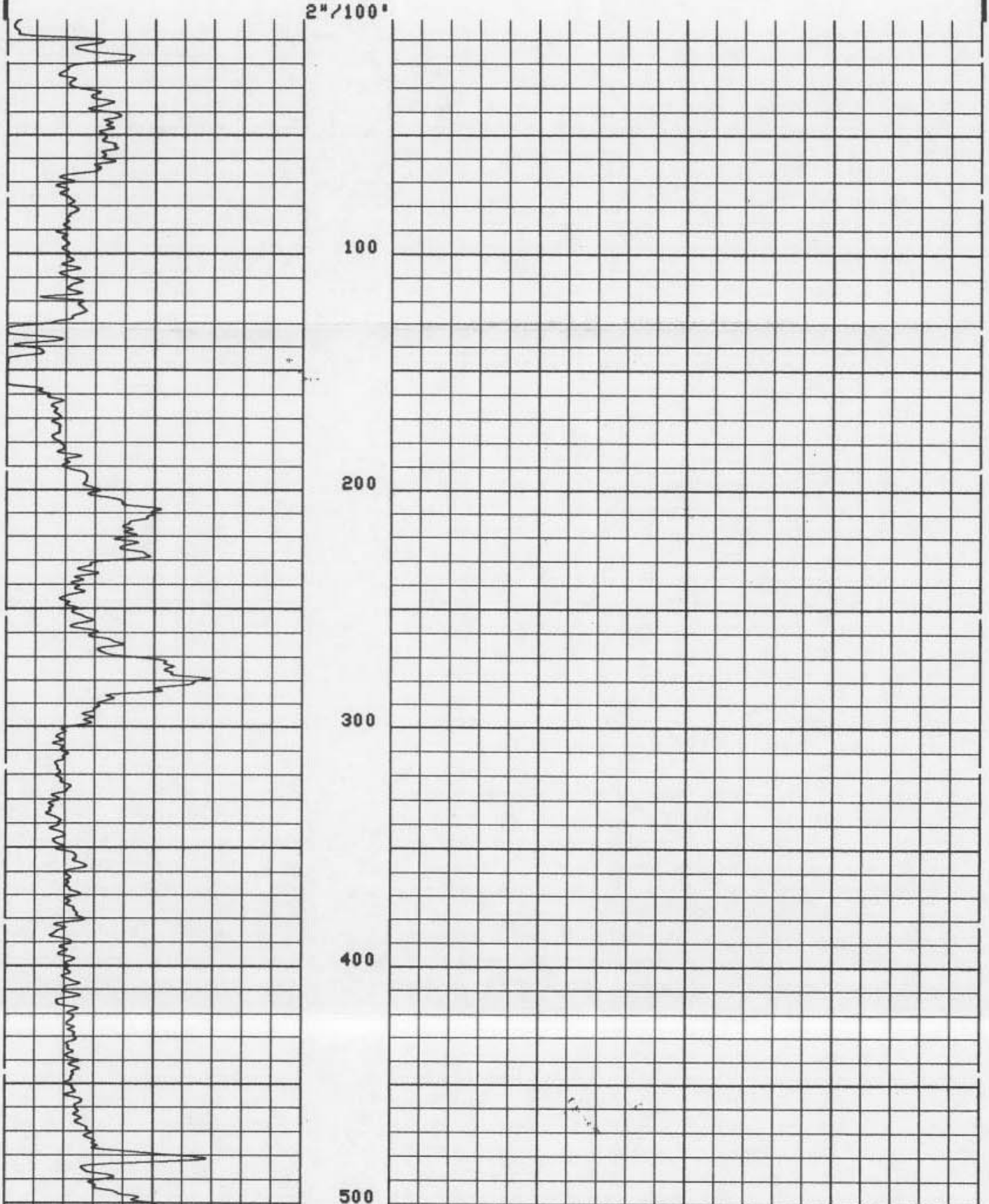

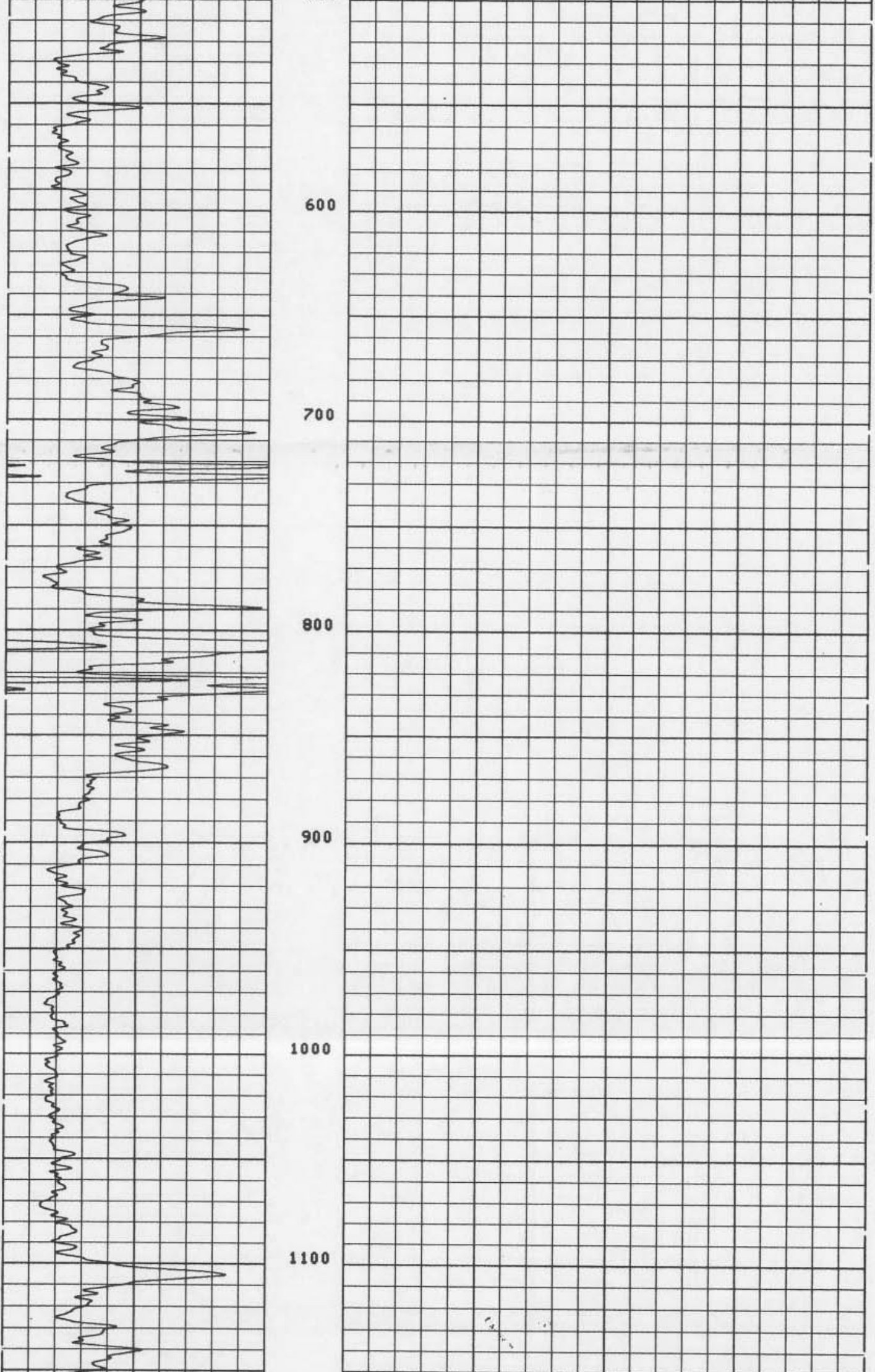

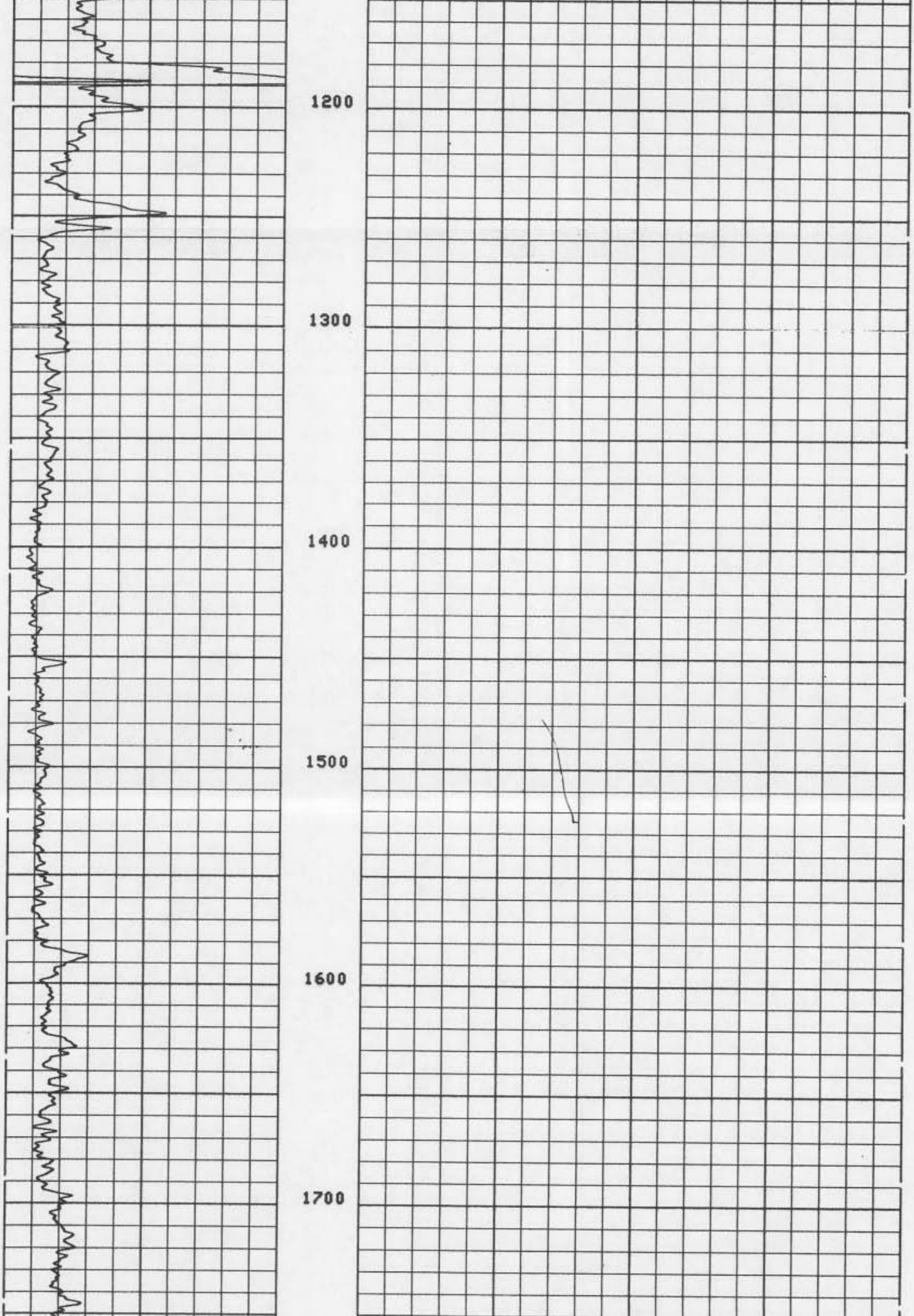

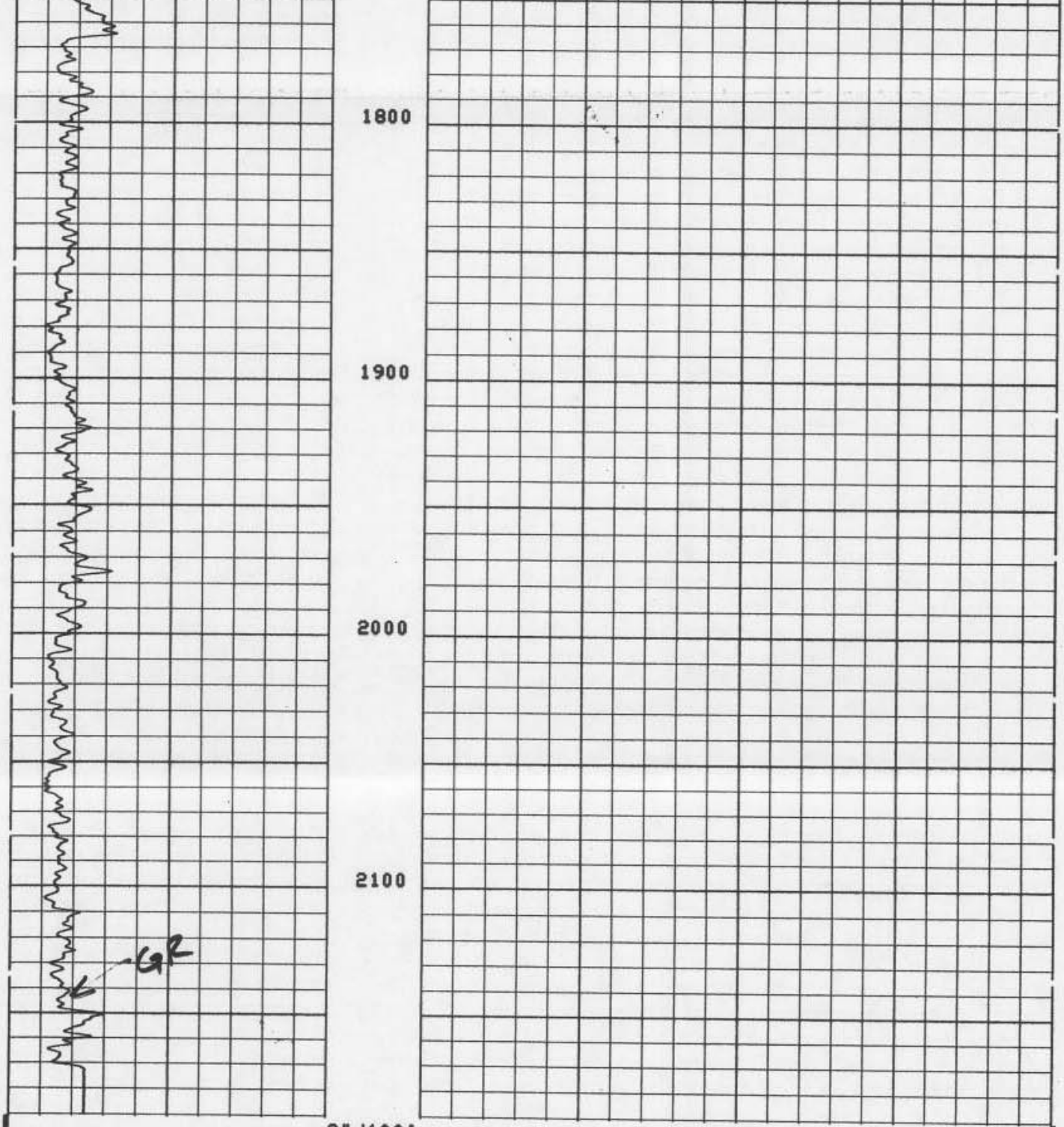

2"/100'

CP 30.4 FILE 13 06-MAR-89 17:28

GR (GAPI)
0.0 100.00

SENSOR MEASURE POINT TO TOOL ZERO

C2	0.0	FEET	GR	16.1	FEET
DEVI	0.0	FEET	C1	0.0	FEET
AZIM	0.0	FEET	RB	0.0	FEET
TENS	0.0	FEET			

PARAMETERS

NAME	VALUE	UNIT	NAME	VALUE	UNIT
BS	12.2500	IN	BHS	OPEN	
WMUD	8.30000	LB/G	MCT	72	

EVENT MARK SUMMARY:

OUTPUT	INTERVAL BETWEEN PIPS	DEPTH TRACK EDGE
IHV	10.0000 F3	LEFT EDGE

CEMENT VOLUME = 1758.35 F3
HOLE VOLUME = 1758.35 F3
FROM 2189.5 TO 1218.5 FEET

Curve	Left	Right
BS (IN)	10.000	30.000
C2 (IN)	10.000	30.000
GR (GAPI)	0.0	100.00
C1 (IN)	10.000	30.000

CP 30.4 FILE 13 06-MAR-89 17:47

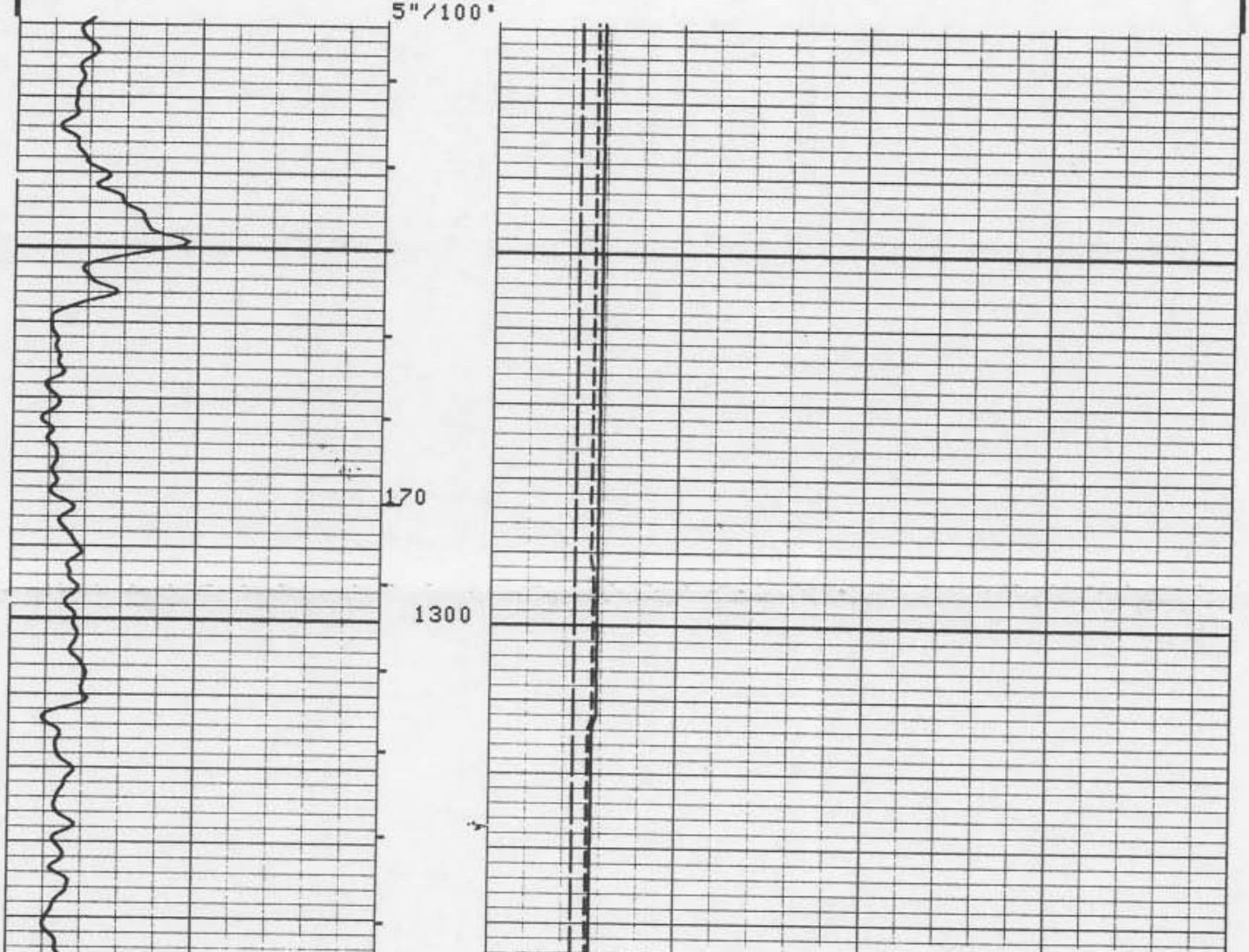

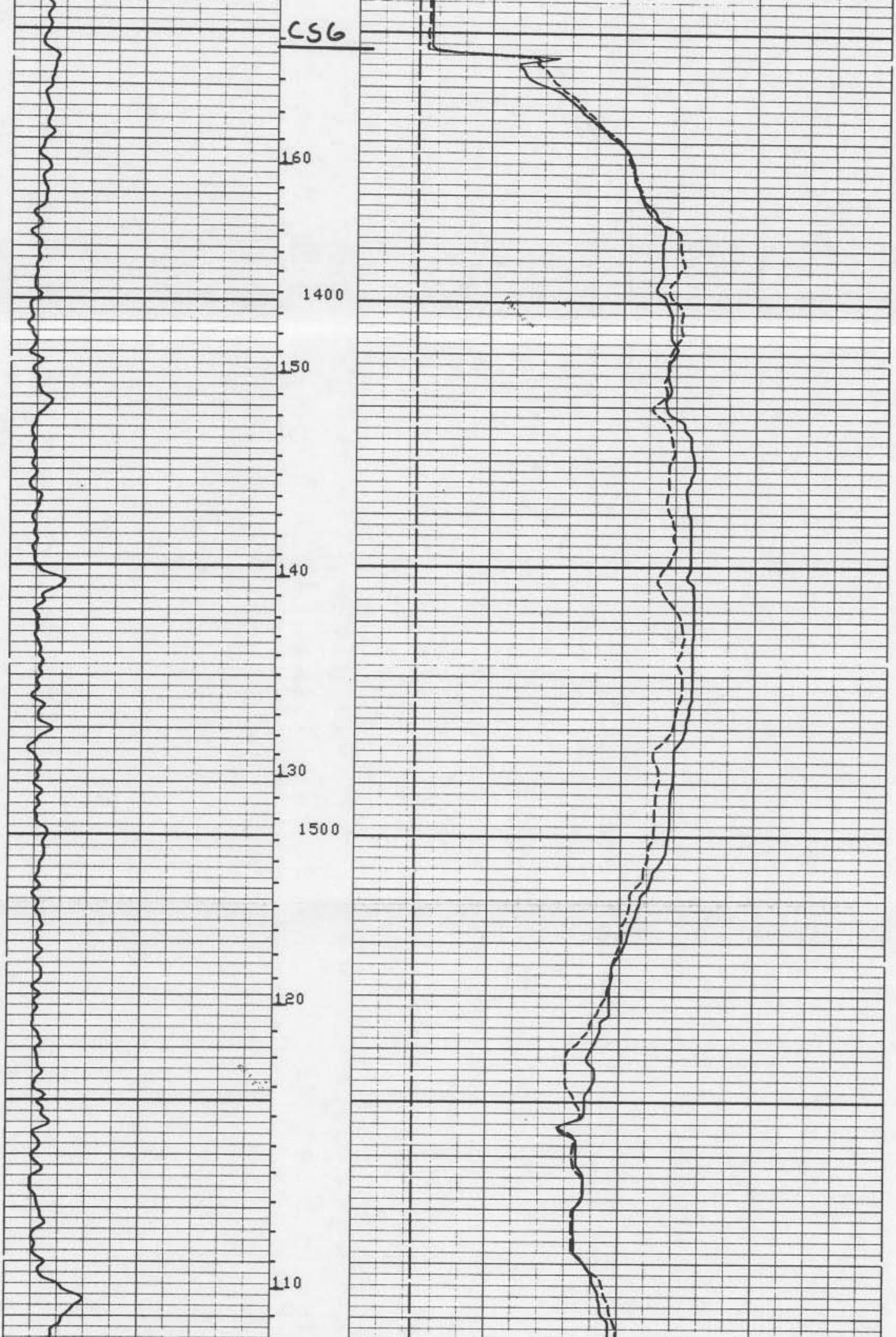

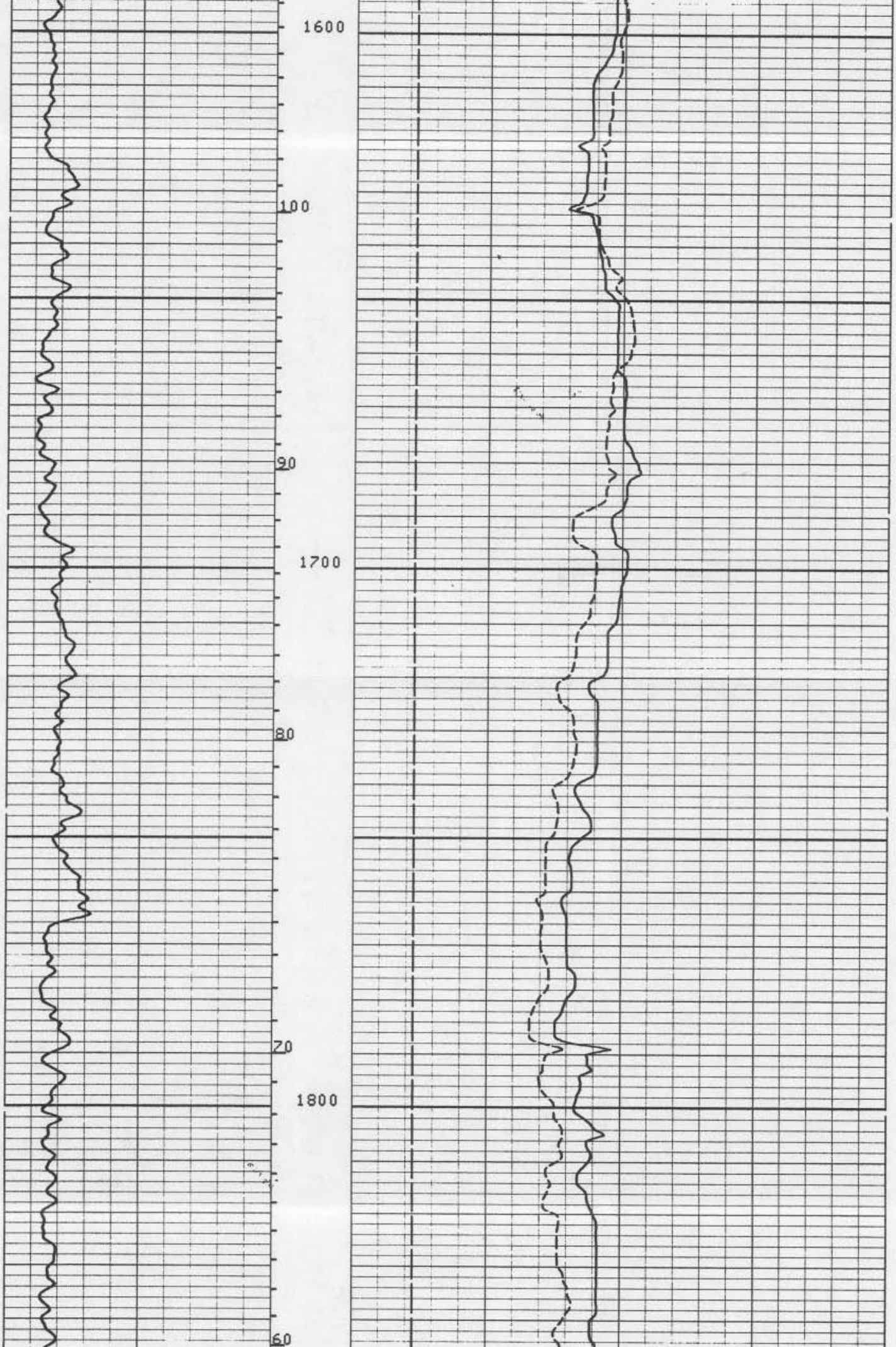

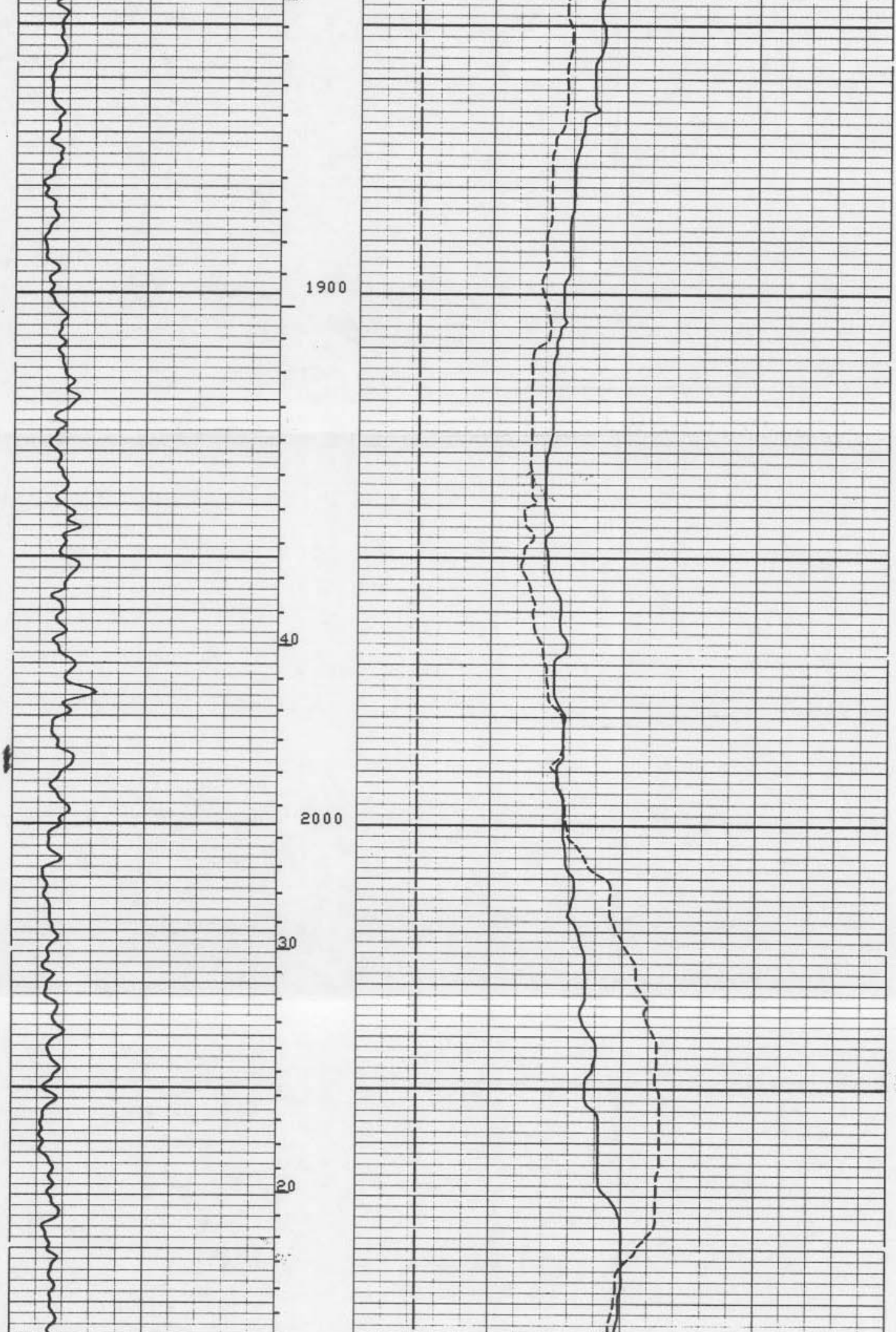

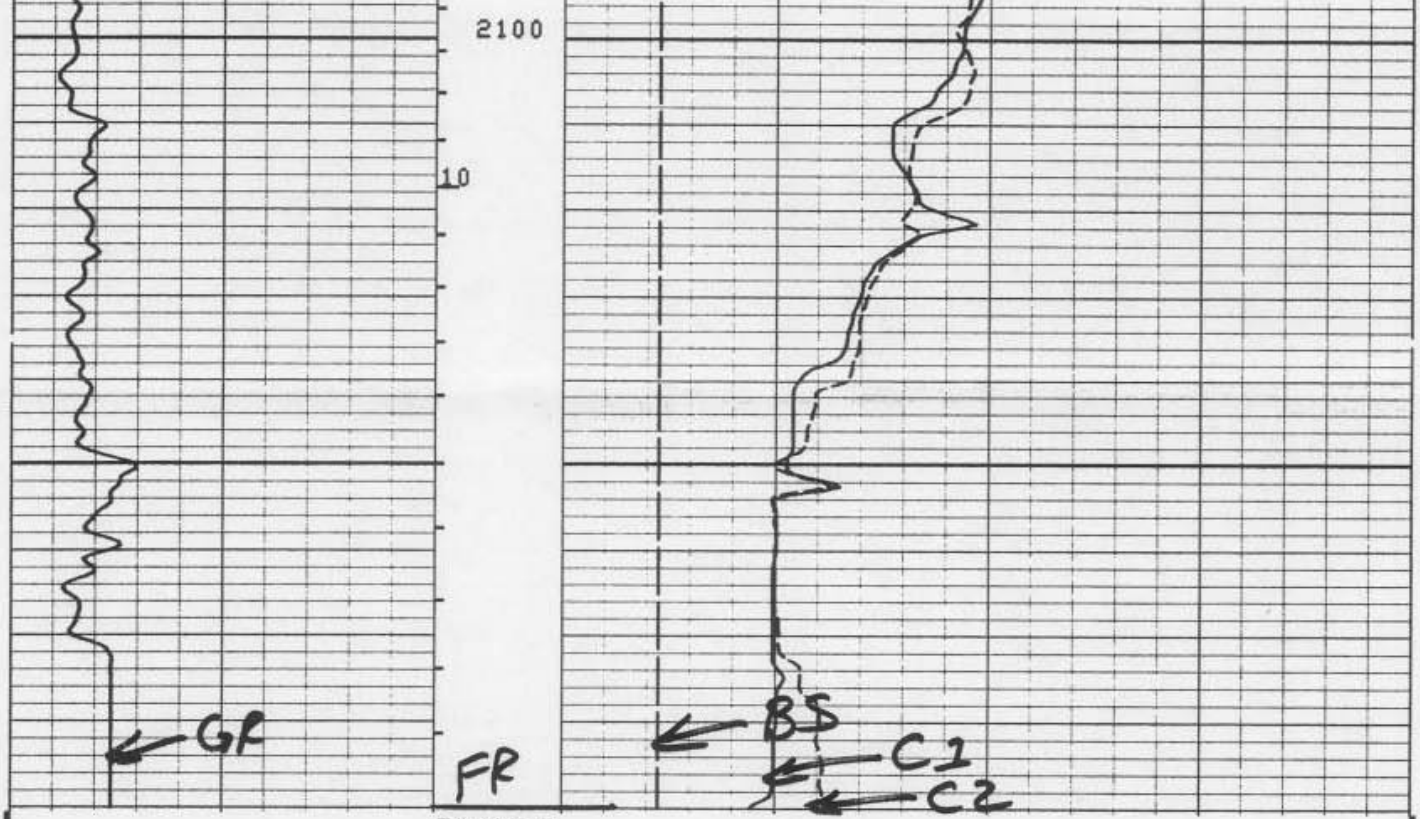

5"/100'

CP 30.4 FILE 13 06-MAR-89 17:28

BS (IN)
10.000 30.000
C2 (IN)
10.000 30.000
GR (GAPI)
0.0 100.00
C1 (IN)
10.000 30.000

SENSOR MEASURE POINT TO TOOL ZERO

C2	0.0	FEET	GR	16.1	FEET
DEVI	0.0	FEET	C1	0.0	FEET
AZIM	0.0	FEET	RB	0.0	FEET
TENS	0.0	FEET			

PARAMETERS

NAME	VALUE	UNIT	NAME	VALUE	UNIT
BS	12.2500	IN	BHS	OPEN	
WMUD	8.30000	LB/G	MCT	72	

EVENT MARK SUMMARY:

OUTPUT	INTERVAL BETWEEN PIPS	DEPTH TRACK EDGE
IHV	10.0000 F3	LEFT EDGE
ICV	10.0000 F3	RIGHT EDGE

CEMENT VOLUME = 418.660 F3
HOLE VOLUME = 404.131 F3
FROM 2190.0 TO 1948.0 FEET

BS (IN)
10.000 30.000
C2 (IN)
10.000 30.000
GR (GAPI)
0.0 100.00
C1 (IN)
10.000 30.000

CP 30.4 FILE 12 06-MAR-89 17:26

REPEAT

5"/100'

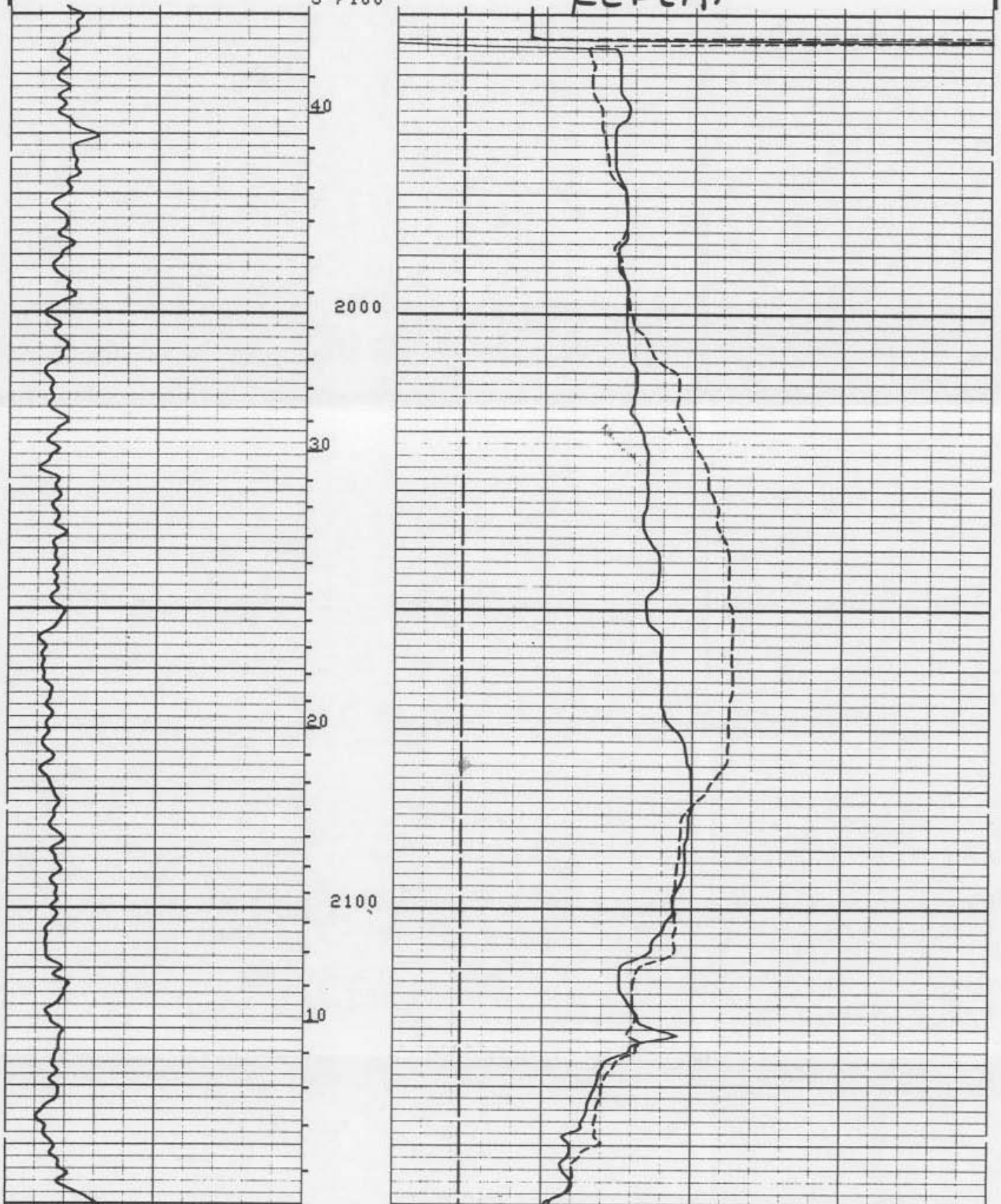

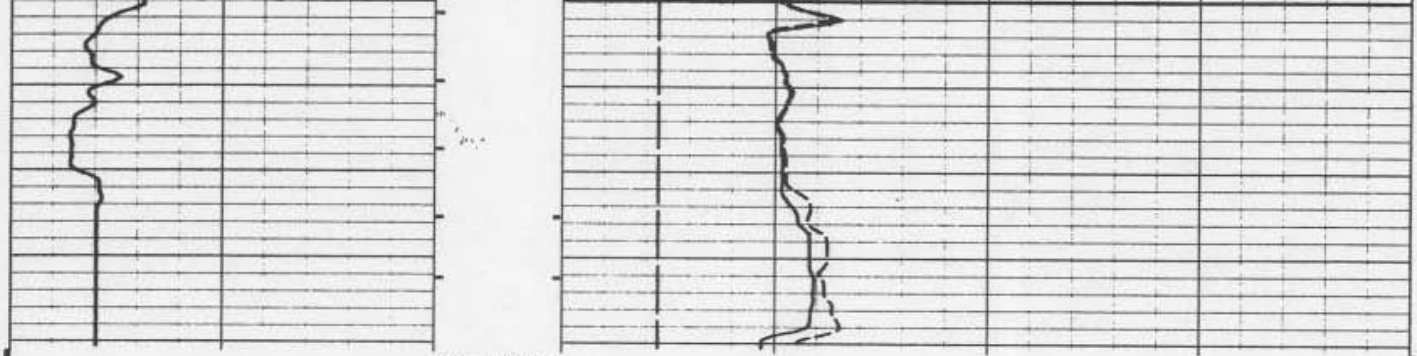

5"/100'

CP 30.4 FILE 12 06-MAR-89 17:21

REPEAT

BS (IN)
10.000 30.000
C2 (IN)
10.000 30.000
C1 (IN)
10.000 30.000

GR (GAPI)
0.0 100.00

SENSOR MEASURE POINT TO TOOL ZERO

C2	0.0	FEET	GR	16.1	FEET
DEVI	0.0	FEET	C1	0.0	FEET
AZIM	0.0	FEET	RB	0.0	FEET
TENS	0.0	FEET			

PARAMETERS

NAME	VALUE	UNIT	NAME	VALUE	UNIT
BS	12.2500	IN	BHS	OPEN	
WMUD	8.30000	LB/G	MCT	72	

COMPANY	EXXON COMPANY USA			SCHL. FR 2190.0 F
WELL	GCRC 2-3			SCHL. TD 2190.0 F DRLR. TD 2200.0 F
FIELD	S. BEAR ISLAND			Elev: KB
COUNTY	COLLIER	**STATE**	FLORIDA	DF GL

Schlumberger

X - Y CALIPER LOG

FLORIDA GEOLOGICAL SURVEY
2295 VICTORIA AVENUE, SUITE 179
FT. MYERS, FLORIDA 33901