






<b>Site Name</b> EXOT GW1		<b>Date of Field Work</b> June 29, 2015
<b>Party Chief</b> Strickland/Clanton	<b>Field Book Name/Number</b> MISC FB # 6X	<b>Page Number</b> 20
<b>Site Benchmark Name</b> EXOTFI	<b>Benchmark Elevation (NAVD88)</b> 70.92	<b>Datum Offset to NGVD29</b> + 1.12
		<b>Existing Tag Elevation (Datum)</b> 74.86 (NGVD 29)
<b>Notes:</b> Elevation of ground = 71.31ft (NAVD 88). Corpscon v6.0.1 offset = +1.12, Field offset = +1.06		

Photographs:

<p><b>Overall Site</b></p> 	<p><b>Benchmark Close Up</b></p> 	<p><b>Benchmark Location</b></p> 
<p><b>Brass Tag Close Up</b></p> 	<p><b>Brass Tag + Reference Mark</b></p> 	<p><b>Staff Gauge</b> N/A</p>



SEC	9	TWP	27	RGE	32
ESTABLISH	NAVD 88	ELEV @	EXOT	GINWELL	
STA	+	HI	-	ELEV	BM ELEV
BM					70.92 NAVD 88
	4.49	75.41			
	2.28				
EXOT 2" PVC			1.61	73.80	
GRND			4.1	71.31	
BM			4.49	70.92	70.92
	2.28				

K III STRICKLAND  
Ø CLANTON

COMMENTS
BM EXOT F1 2007
EXOT GIN 2" PVC PIPE "I" SOUTH SIDE
GROUND @ WELL
BM EXOT F1 2007



**SOUTH FLORIDA WATER MANAGEMENT DISTRICT**



Survey Data Entry and Retrieval Application (SDERA) Print Output

**Control Point Search Results**

Derived Data - Denoted By: \*\*

Designation	EXOTFI	Record State	ACCEPTED
NGS PID			
Project Name	EXOT WELL SITE	Date Entered/Updated	11/05/2015
Updated By	hehmke	Status	
Party Chief		Type	H/V
Monument Set By	WOOLPERT INC	Date Established	01/01/2007
County	OSCEOLA COUNTY	Section	9
Township	27	Range	32
Quadrangle	HOLOPAW	Offset (29 to 88)	
NGS Source BM		CCR Link	
Ctrl Pt Source(s)			

<u>Horizontal</u>	<u>NAD 1927</u>	<u>NAD 1983</u>	<u>Vertical</u>	<u>NGVD 1929</u>	<u>NAVD 1988</u>
Latitude		28 19 20.7	Class		
Longitude		81 06 54.4	Order	3	
Northing(Y)		1389346.0	Elevation	72.01	70.921
Easting(X)		619075.0	Measurement Unit	Feet	Feet
Class					
Order					
NAD83 Adj Year					

**Field Book**  
WO104

**Field Book Pages**

**Stamping**  
EXOTFI 2007

**How to Reach**  
9/12/2007 Woolpert Cestnick FB WO104 page?  
To reach from the intersection of U.S. 192 and U.S. 441 Southeast of the town of St. Cloud; proceed Northwest along U.S. 192 for 2.7 miles to the intersection with Cypress Creek Ranch Road; Proceed South along Cypress Creek Ranch Road for 0.3 of a mile to a drive way of an abandoned fish farm.  
The site is approximately 145 feet East of the center line of the road in front of monitoring well. The bench mark is a SFWMD disc on an 8-inch diameter and 40 inch deep concrete monument incased by a PVC pipe.  
NGS Source Benchmarks: S507 (AJ6678) and R507 (AJ6677).

**Description**  
An 8-inch diameter and 40 inch deep concrete monument incased by a PVC pipe.

**DISCLAIMER:**  
The South Florida Water Management District (hereinafter referred to as the DISTRICT ) shall not be held liable for improper or incorrect use of the data, information, apparatus, products, processes or materials described and/or contained herein. These data, information, apparatus, products, processes, materials and related graphics are not legal documents and are not intended

to be used as such. The user hereby recognizes that the information, data, apparatus, products, processes and materials are dynamic and may change over time without notice. However, the DISTRICT makes no commitment to update the information, data, apparatus, products, processes or materials contained herein.



Client: \_\_\_\_\_

Sheet: \_\_\_\_\_ of \_\_\_\_\_

Subject: EXOTFZ ELEV RUN

Order No.: \_\_\_\_\_

Computed by: U/M

Date: \_\_\_\_\_

Checked by: \_\_\_\_\_

Date: \_\_\_\_\_

<u>STA</u>	<u>BS+</u>	<u>HI</u>	<u>FS-</u>	<u>ELEV</u>	<u>DIST</u>
S 507				73.08	
	7.191	80.271			84.09
TP1			4.743	75.528	95.11
	4.591	80.119			245.67
TP2			4.820	75.299	187.50
	4.454	79.753			229.53
TP3			5.102	74.651	203.21
	5.259	79.91			222.01
TP4			5.375	74.535	185.17
	5.241	79.776			193.96
TP5			5.715	74.061	192.13
	5.043	79.104			198.56
TP6			5.441	73.663	199.51
	5.269	78.932			205.02
TP7			4.576	74.356	181.82
	5.068	79.424			144.06
TP8			7.158	72.266	178.44
	3.887	76.153			174.80
TP9			5.096	71.057	197.93
	5.276	76.333			188.02
TP10			5.286	71.045	184.94
	5.257	76.302			188.78
TP11			5.448	70.854	157.15
	5.243	76.097			136.12
EXOTF1			5.176	70.921	144.78
	5.081	76.002			145.34
TP12			5.298	70.704	166.17
	5.594	76.298			194.13
TP13			5.169	71.129	197.93
	5.215	76.344			185.63
TP14			5.252	71.092	220.64
	5.830	76.922			245.67
TP15			2.191	74.731	185.92



Client: \_\_\_\_\_

Sheet: \_\_\_\_\_ of \_\_\_\_\_

Subject: EXOTFI ELEV RUN

Order No.: \_\_\_\_\_

Computed by: U/M

Date: \_\_\_\_\_

Checked by: \_\_\_\_\_

Date: \_\_\_\_\_

<u>STA</u>	<u>BST</u>	<u>HI</u>	<u>FS-</u>	<u>ELEV</u>	<u>DIST</u>	
	4.605	79.336			147.31	
TP16			5.252	74.084	159.28	
	5.092	79.176			214.73	
TP17			5.364	73.812	188.39	
	4.970	78.782			206.76	
TP18			5.158	73.624	198.52	
	4.980	78.604			200.52	
TP19			5.301	73.303	200.89	
	5.308	78.611			200.20	
TP20			4.712	73.899	198.10	
	5.626	79.525			234.84	
TP21			5.165	74.36	182.28	8154.32
	5.092	79.452			91.11	
R 507			8.798	70.654	71.65	TOTAL DIS - 1.54
			R 507 -	70.67		
				Δ ELEV -	<u>0.016</u>	

10/17/07  
URZUA/MCLARNEY  
P/C 85°F