

City of Pompano Beach

Pompano Beach R.O.

Class I Injection Facility No. 84



City of
Pompano Beach

Engineering Well Completion Report Concentrate Disposal System


Prepared for:

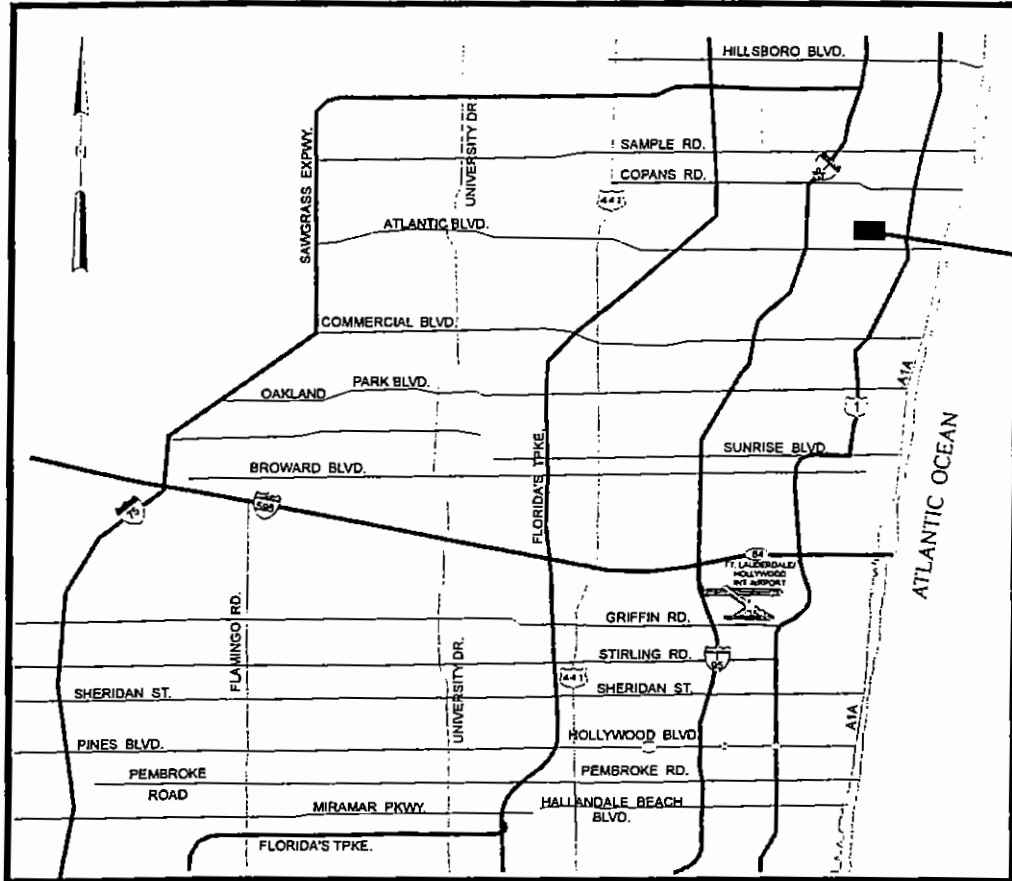
City of Pompano Beach
City Project No. 99-747
Bid No. K-17-01

Prepared by:

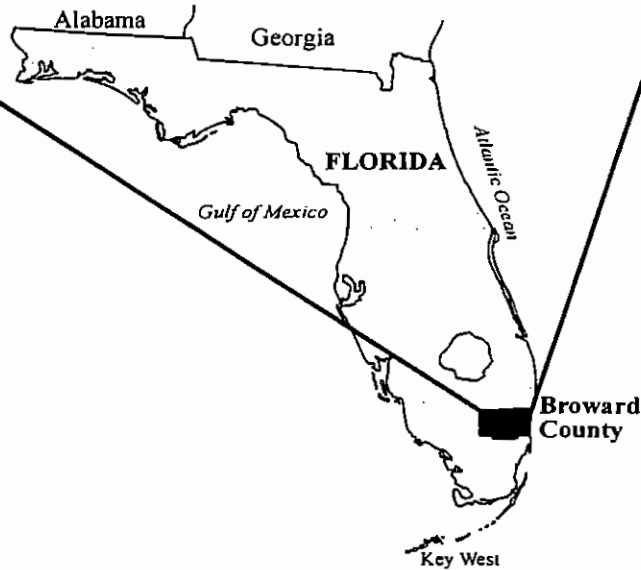
Hazen and Sawyer, P.C.
In association with
Water Technology Associates, Inc.
Project No. 40368

May 2002





PROJECT SITE



ALBERT MUNIZ, P.E.
Registration No. 35587



SURVEY PLAT

OF INJECTION WELLS
LOCATED IN
BROWARD COUNTY, FLORIDA

NOTES:
THIS PLAT PREPARED AS A SPECIFIC PURPOSE SURVEY FOR THE PURPOSE OF LOCATING THE INJECTION WELLS AND CONCRETE PADS WITH ELEVATIONS.

BEARINGS AND COORDINATES SHOWN HEREON ARE STATE PLANE FOR THE FLORIDA EAST ZONE AND 83/1980 ADJUSTMENT AND BASED ON GPS REAL-TIME TIES TO CONTROL STATION Y 234.

ELEVATIONS SHOWN HEREON ARE BASED ON THE NATIONAL GEODESIC VERTICAL DATUM OF 1929 (NGVD 29), FROM TIES TO CONTROL STATION Y 234 ELEVATION = +16.04'.

UNDERGROUND IMPROVEMENTS, UTILITIES AND/OR FOUNDATIONS WERE NOT LOCATED UNLESS OTHERWISE NOTED.

DATE OF LAST FIELD WORK: 4-17-2002

FOR THE FIRM:

Scott M. Shore

SCOTT M. SHORE
PROFESSIONAL SURVEYOR AND MAPPER
FLORIDA CERTIFICATE NO. LS# 5743

DATE SIGNED: 4-22-2002

NOT VALID WITHOUT THE SIGNATURE AND THE ORIGINAL RAISED SEAL OF A FLORIDA LICENSED SURVEYOR AND MAPPER.

TITLE:

SPECIFIC PURPOSE SURVEY

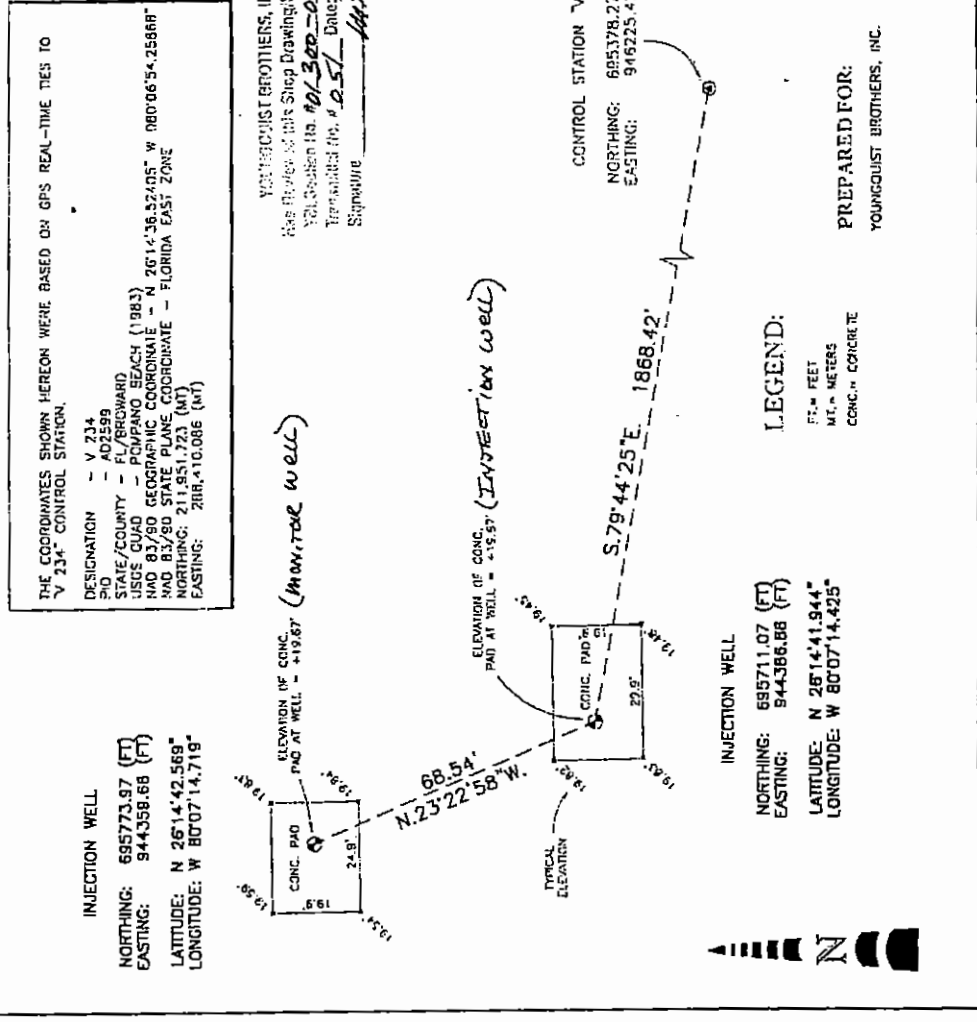


FILE NO.	2784SR.DWG	DATE PLOTTED	5/4/02	PROJECT NO.	2784	SHEET NO.	1 OF 1
DATE	6-17-2002	SCALE	1" = 30'	DATE	6-17-2002	SCALE	1" = 30'
BY	SMS	DATE	6-17-2002	BY	TLN/SMS	DATE	6-17-2002

THE COORDINATES SHOWN HEREON WERE BASED ON GPS REAL-TIME TIES TO Y 234 CONTROL STATION.

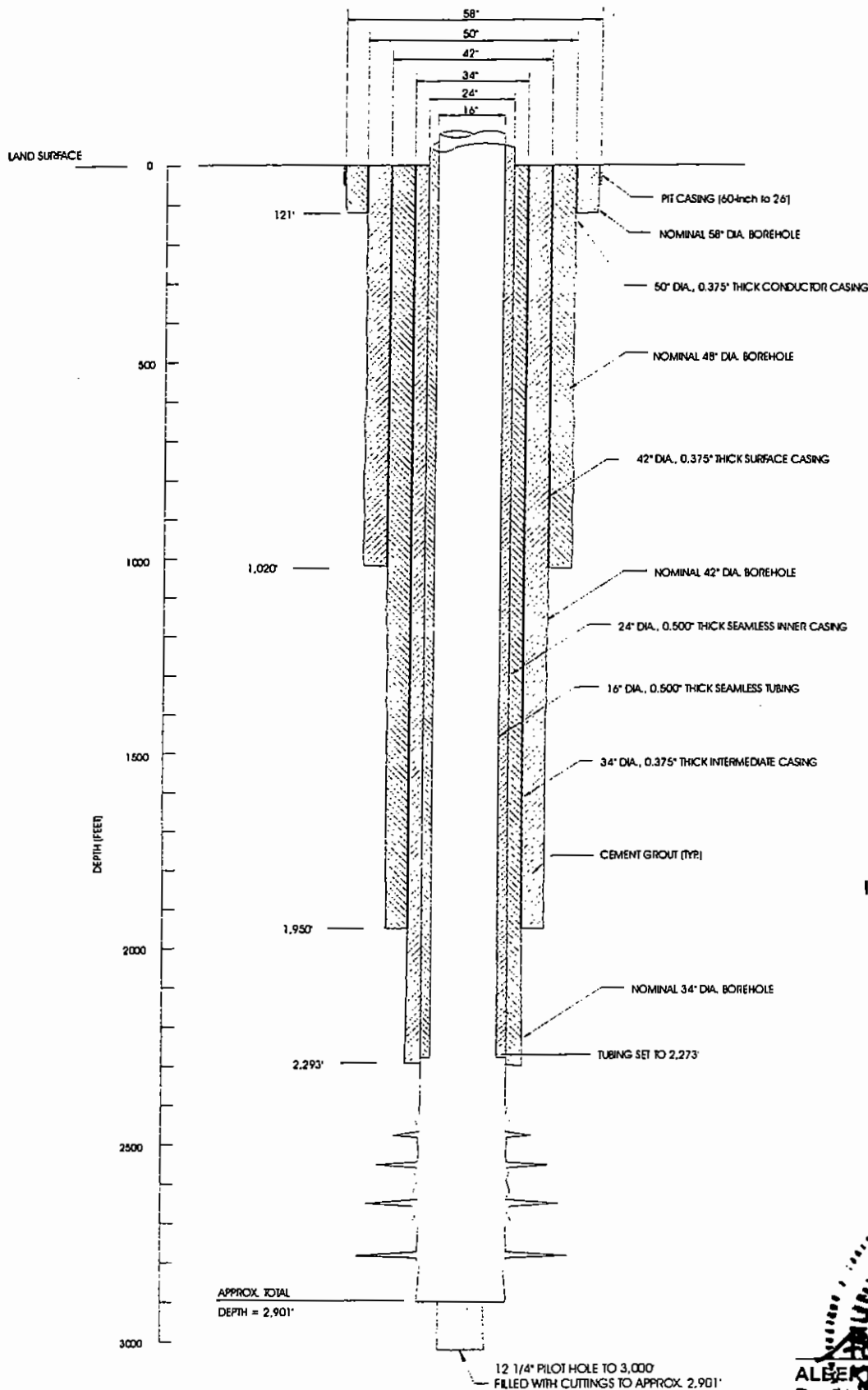
DESIGNATION - V 234
P.O. - AD2599
STATE/COUNTY - FL/BROWARD
USGS QUAD - POMPAHO BEACH (1983)
NAD 83/80 GEOGRAPHIC COORDINATE - N 26°14'36.52405" W 80°06'54.25868"
NAD 83/80 STATE PLANE COORDINATE - FLORIDA EAST ZONE
NORTHING: 211,951,723 (MT)
EASTING: 288,410,086 (MT)

YOUNGBOUST BROTHERS, INC.
Has Review of this Shop Drawing/Submittal
Your Submittal No. 101-300-04-9
Transmittal No. 051 Date: 3/27/02
Signature



PREPARED FOR:
YOUNGBOUST BROTHERS, INC.




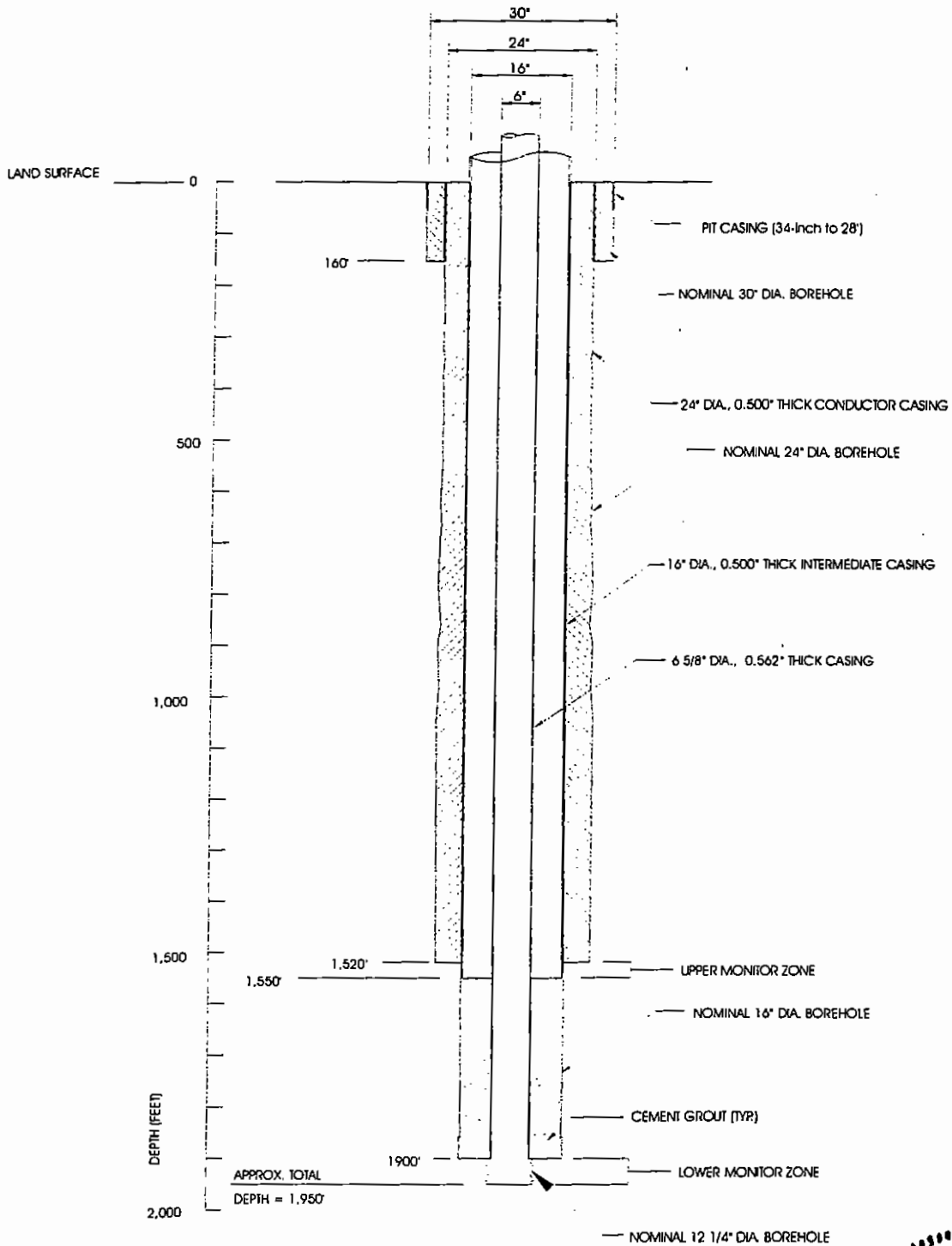


INJECTION WELL (IW-1)

N.C.S.


Note: A nominal 34-inch bottom hole assembly, 24 feet in length was abandoned in the injection well. The assembly is believed to be substantially intact, with the top believed to be at 2,901 feet in depth.





DUAL-ZONE MONITOR WELL (MW-1)

N.T.S.



ALBERT MINNIE PEREZ
Registration No. 39587

