

















EXPLANATION






















GEOLOGIC UNITS

	POST MIOCENE AGE ROCKS
	HAWTHORN GROUP
	ARCADIA FORMATION
	SUWANNEE LIMESTONE
	OCALA LIMESTONE
	AVON PARK FORMATION
	OLDSMAR FORMATION




HYDROGEOLOGIC UNITS

	LOWER TAMIAMI AQUIFER
	SURFICIAL AQUIFER SYSTEM
	INTERMEDIATE CONFINING UNIT
	MID-HAWTHORN AQUIFER
	UPPER FLORIDAN AQUIFER
	MIDDLE CONFINING UNIT
	MIDDLE FLORIDAN AQUIFER
	LOWER FLORIDAN AQUIFER
	LOWER CONFINING UNIT

LITHOLOGIC SYMBOLS

	ANHYDRITIC		FOSSILIFEROUS		SAND
	CALCARENITE		GRAVEL		SANDSTONE
	CALCAREOUS		LIME MUD		SANDY
	CHERT		LIMESTONE		SHELL BED
	CLAY OR CLAYEY		NO SAMPLE		SILT
	DOLOMITE		OOLITIC		SILTSTONE
	DOLOMITIC		PHOSPHATIC		SILTY

OTHER SYMBOLS AND WATER QUALITY DATA SYMBOLS

1,900		COMPLETED OPEN-HOLE INTERVAL	4,000		OTHER SAMPLED INTERVAL— Includes open-hole intervals, packer tests, and samples collected during reverse-air rotary drilling		FLOW ZONE
-------	---	------------------------------	-------	---	---	---	-----------

Numbers are chloride concentration in milligrams per liter in water sample obtained from delineated interval. Values are from table 4. The site name and local well number(s) at the top of each log are followed by the USGS well number in parentheses.