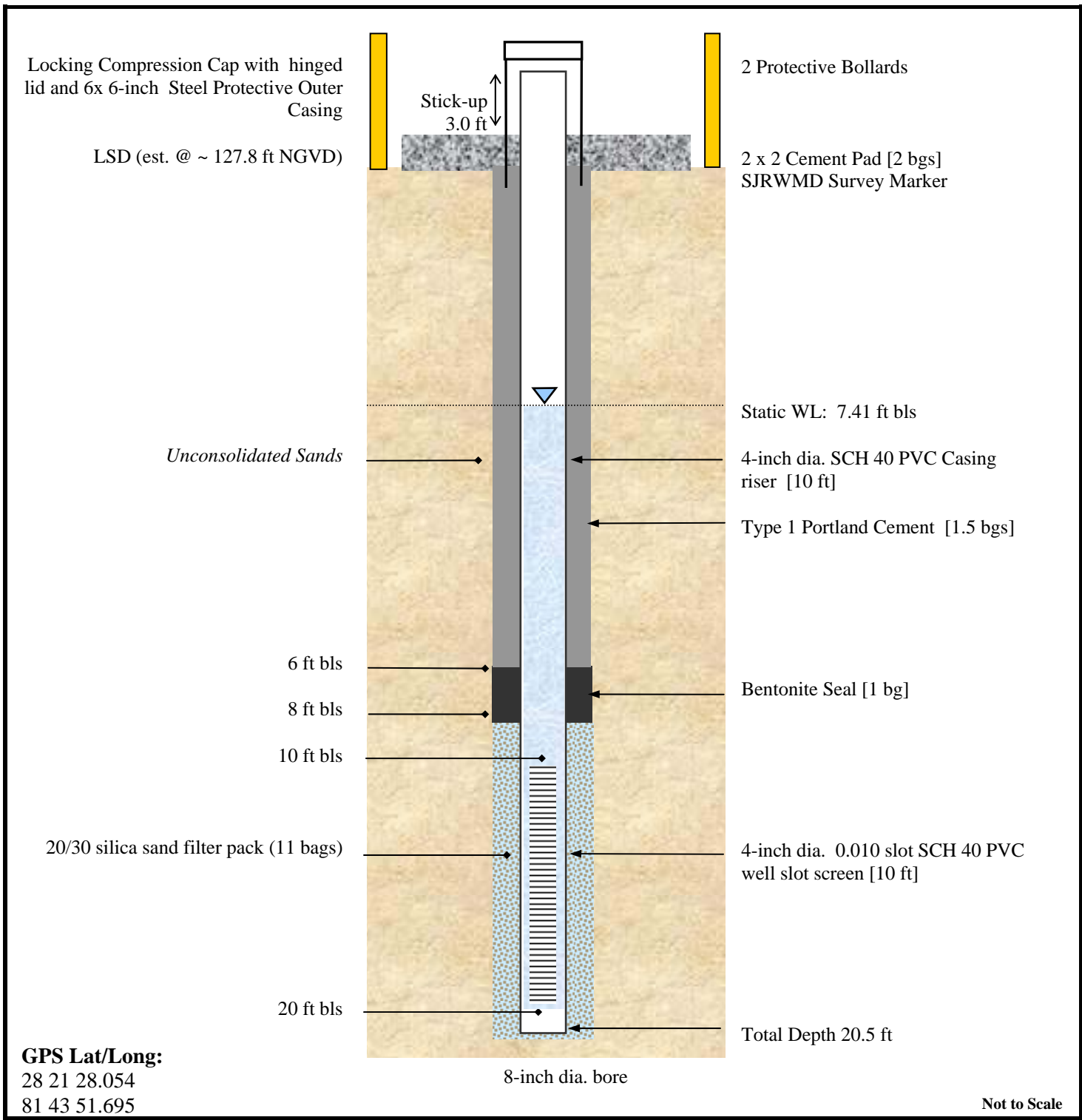


Figure 3. Well Cluster Map

Site: Hilochee Hex 804

<p>L-0907 *GPS Lat/Long: 28 21 28.054 81 43 51.695 Top of Casing elevation: 127.81</p>	<p>L-0908 *GPS Lat/Long: 28 21 28.085 81 43 51.258 Top of Casing elevation: 127.53</p>	<p>L-0877 *GPS Lat/Long: 28 21 28.040 81 43 51.797 Top of Casing elevation: 127.71</p>	<p>L-0906 *GPS Lat/Long: 28 21 28.060 81 43 51.583 Top of Casing elevation: 127.78</p>	<p>L-0916 *GPS Lat/Long: 28 21 26.094 81 43 51.305 Top of Casing elevation: 124.95</p>	<p>L-0897, L-0917 *GPS Lat/Long: 28 21 27.994 81 43 51.988 Top of Casing elevation: L-0897 - 127.08 L-0917 Abandoned 7/21/06</p>
--	--	--	--	--	---

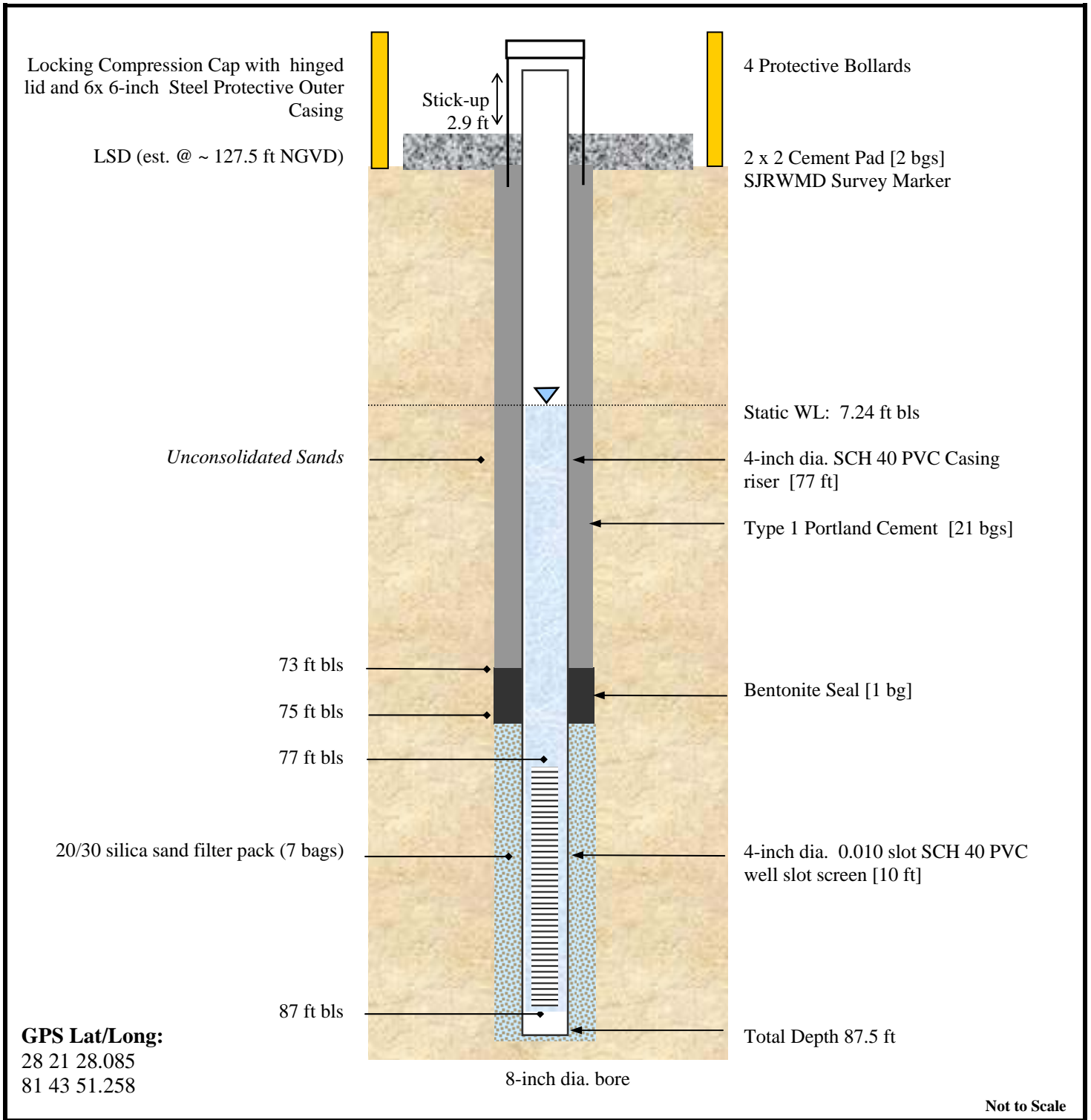
*NAD83 datum



Site:	<u>Hilochee Hex 804</u>
Driller:	Diversified Drilling, Inc.
Well Completed:	12/08/05

SJRWMD

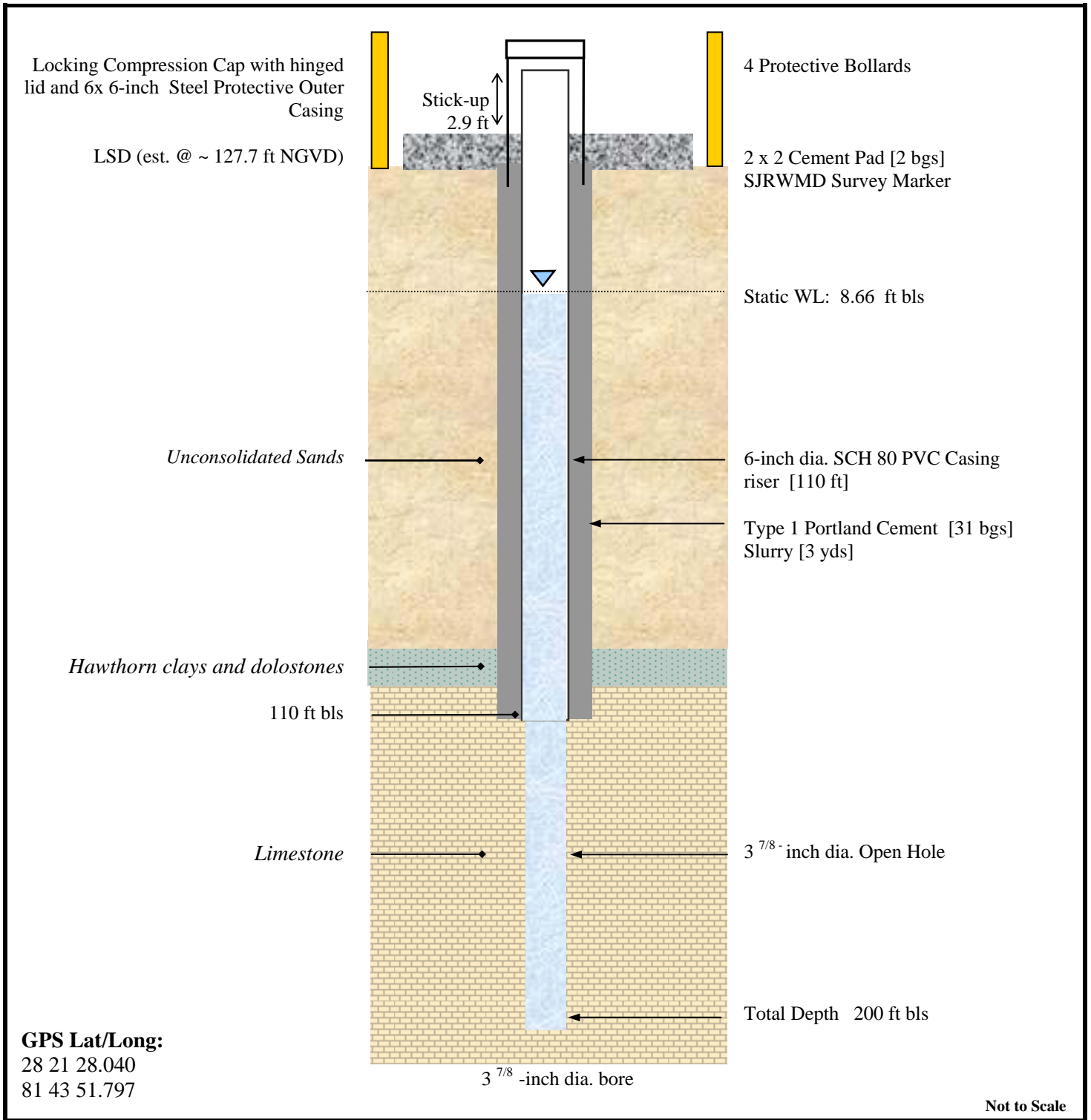
Figure 4. Upper Surficial Monitor Well L-0907



Site:	<u>Hilochee Hex 804</u>
Driller:	Diversified Drilling, Inc.
Well Completed:	12/08/05

SJRWMD

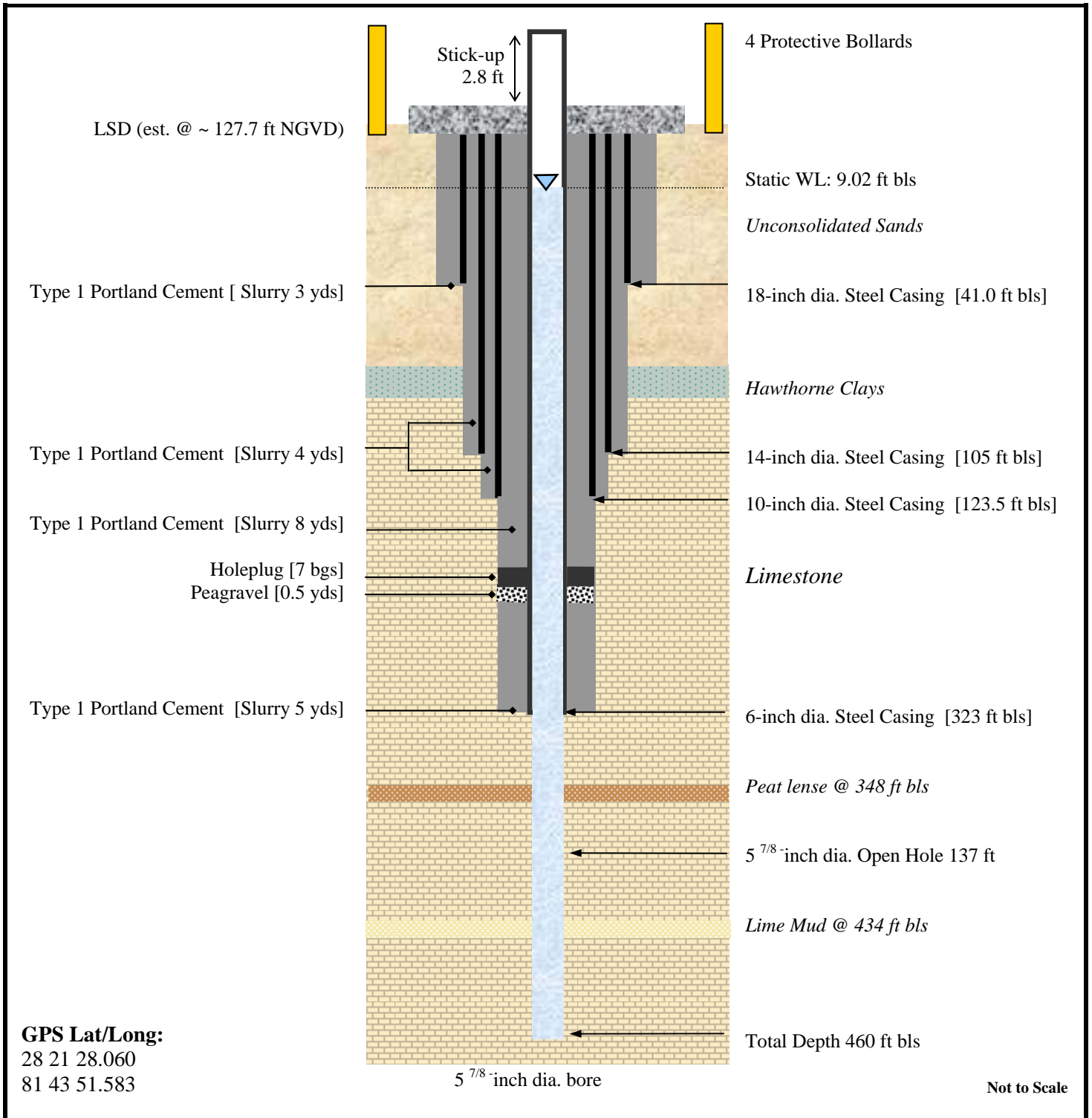
Figure 5. Deep Surficial Monitor Well L-0908



Site:	<u>Hilochee Hex 804</u>
Driller:	Diversified Drilling, Inc.
Well Completed:	07/18/05

SJRWMD

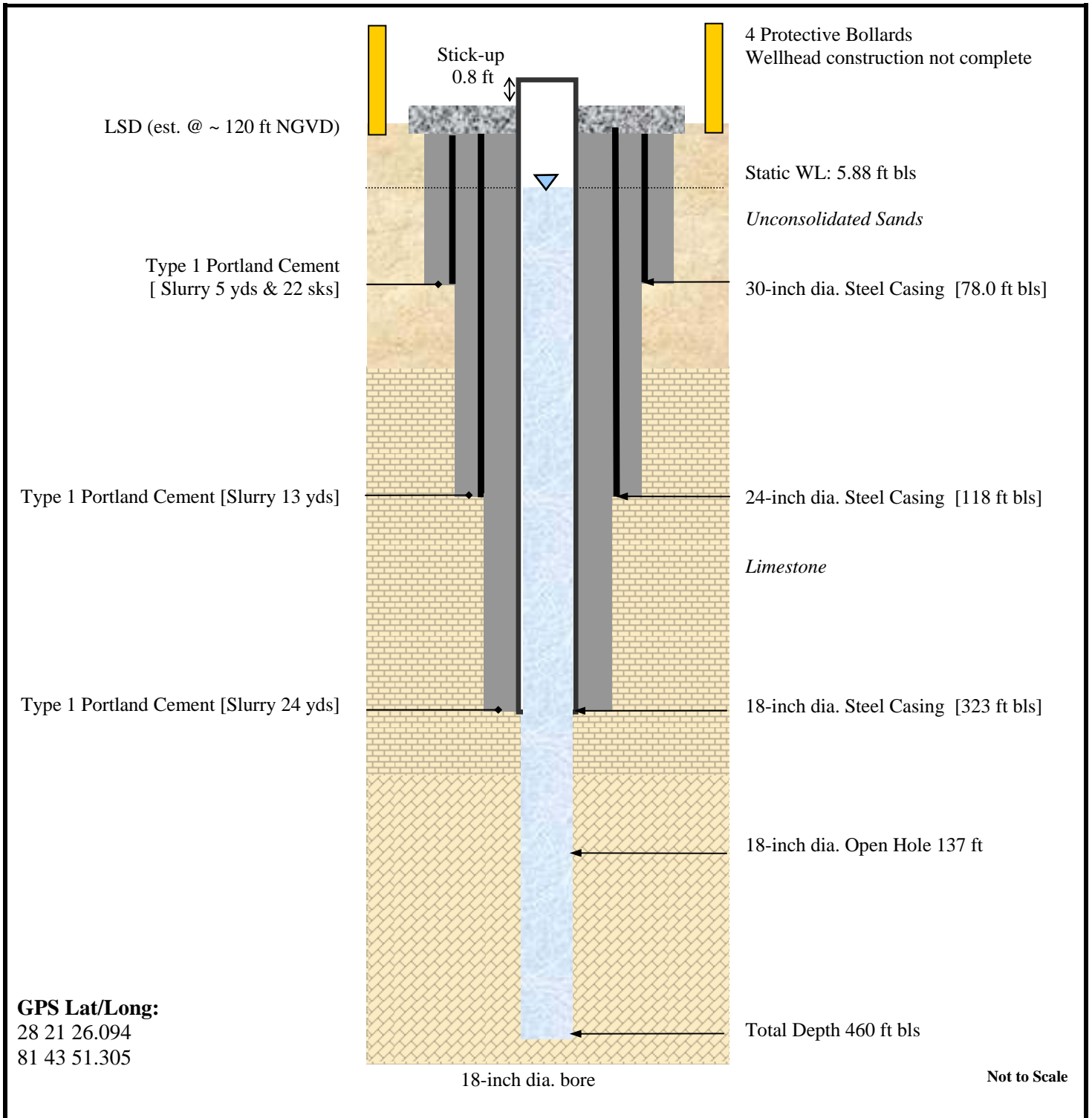
Figure 6. Upper Floridan Monitor Well L-0877



Site:	<u>Hilochee Hex 804</u>
Driller:	Rowe Drilling, Inc.
Well Completed:	11/09/05

SJRWMD

Figure 7. Floridan Monitor Well L-0906

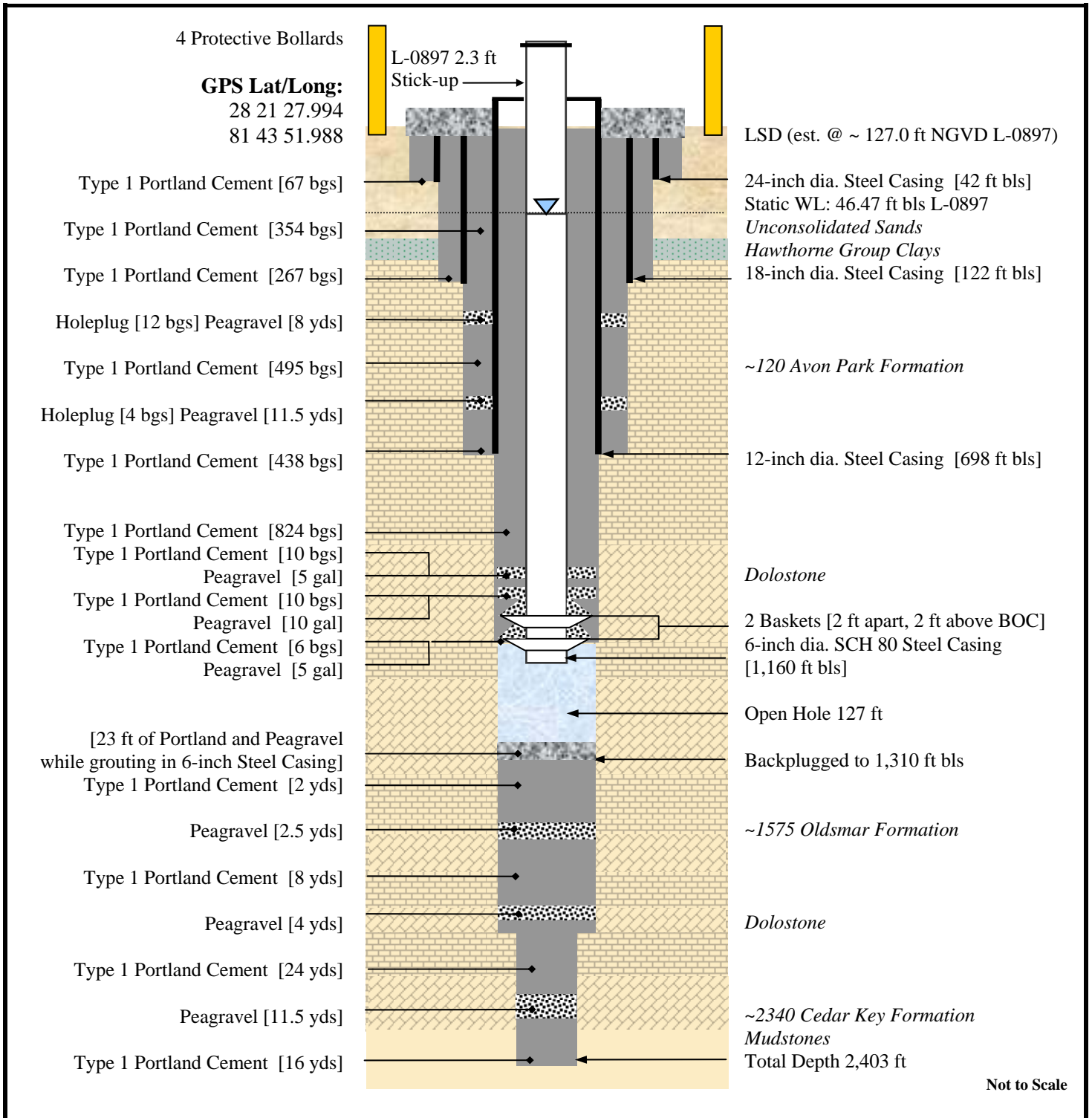


GPS Lat/Long:
 28 21 26.094
 81 43 51.305

Site: Hilochee Hex 804
Driller: Rowe Drilling, Inc.
Well Completed: 05/09/06

SJRWMD

Figure 8. Floridan Monitor Well L-0916



Site:	<u>Hilochee Hex 804</u>
Driller:	Rowe Drilling, Inc.
Well Completed:	July 21, 2006

SJRWMD

**Figure 9. Floridan Monitor Well L-0897
Annular Monitor Well L-0917 Abandoned 7/21/06**

