

**COMPLETION REPORT FOR  
LEE COUNTY UTILITIES  
ASR WELL #1 (LM-6210)  
AT THE NORTH RESERVOIR SITE  
LEE COUNTY, FLORIDA**

---

**Prepared for:**


Hole, Montes & Associates, Inc.  
6202 Presidential Court  
Fort Myers, Florida 33919

March, 1999

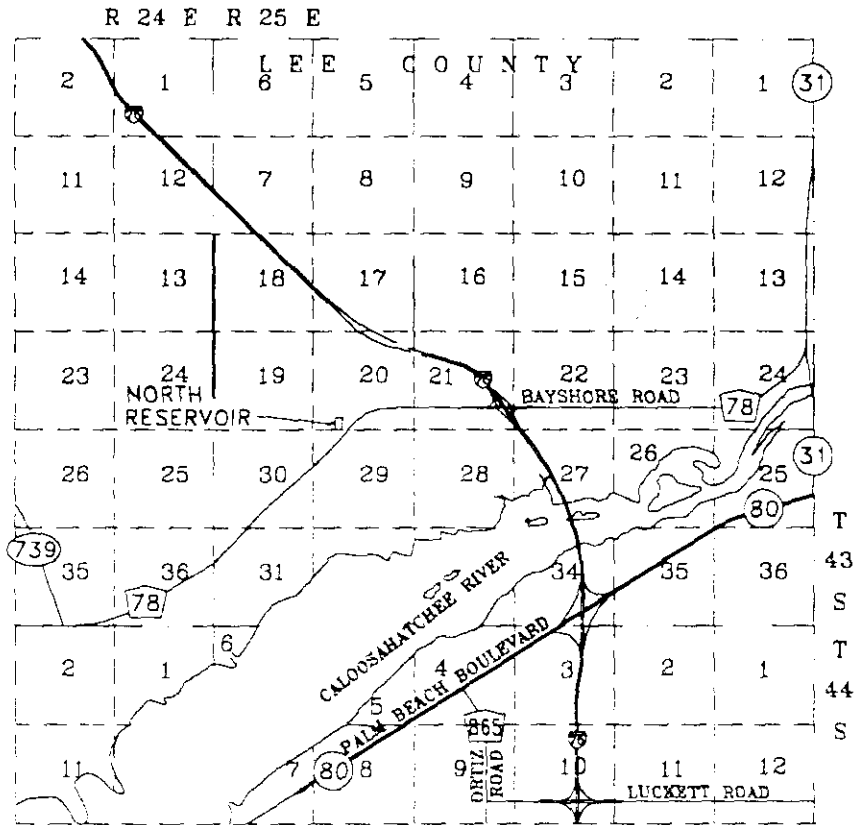
**Prepared by:**

Water Resource Solutions, Inc.  
428 Pine Island Road, S.W.  
Cape Coral, Florida 33991

Project No. 01-03892.H0

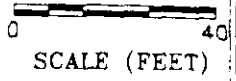
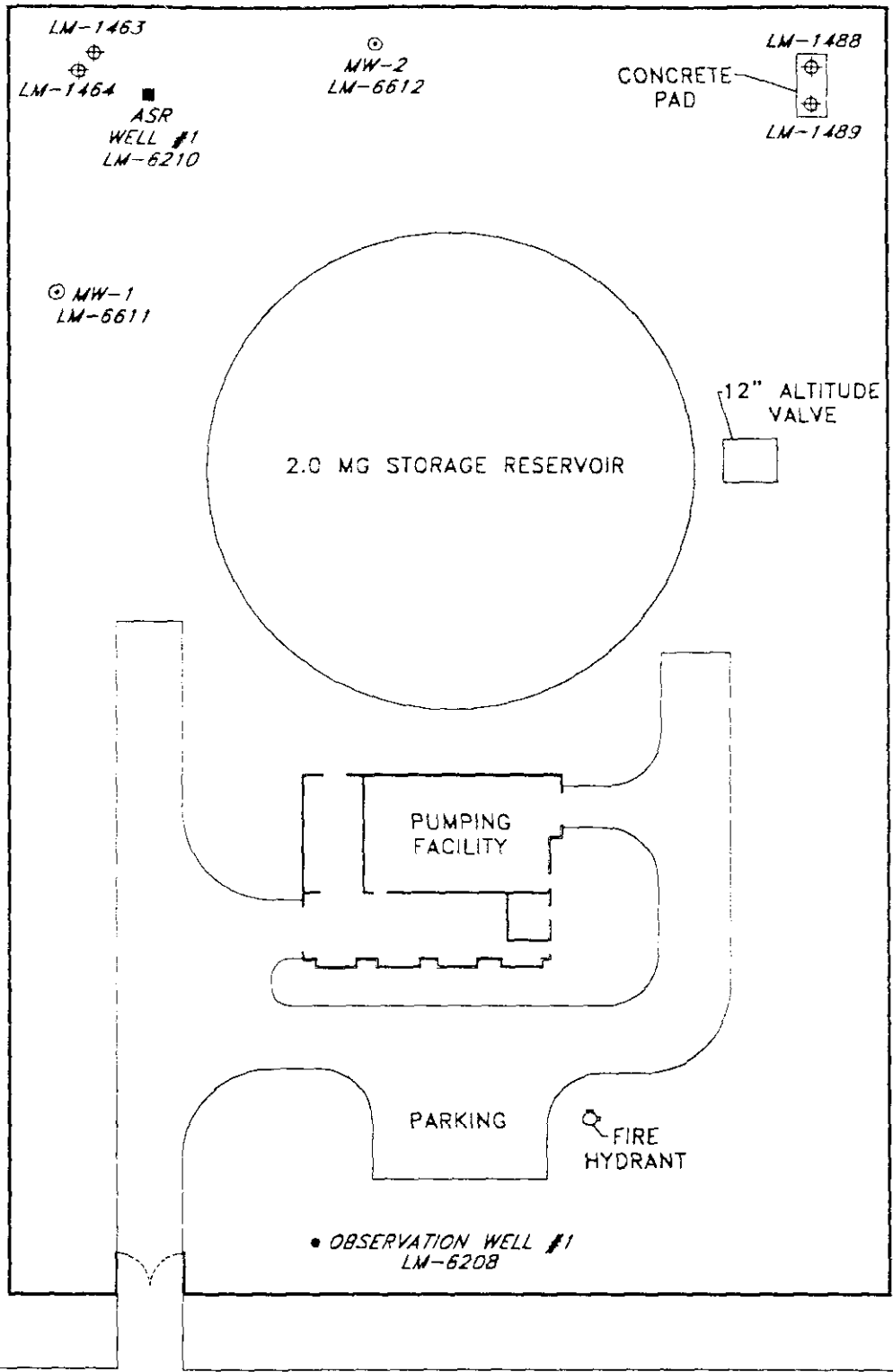
  
\_\_\_\_\_  
Daniel J. Acquaviya, P.G.  
Senior Project Manager  
Licensed Professional Geologist #1066

CHARLOTTE COUNTY



0 1 2  
SCALE (MILES)

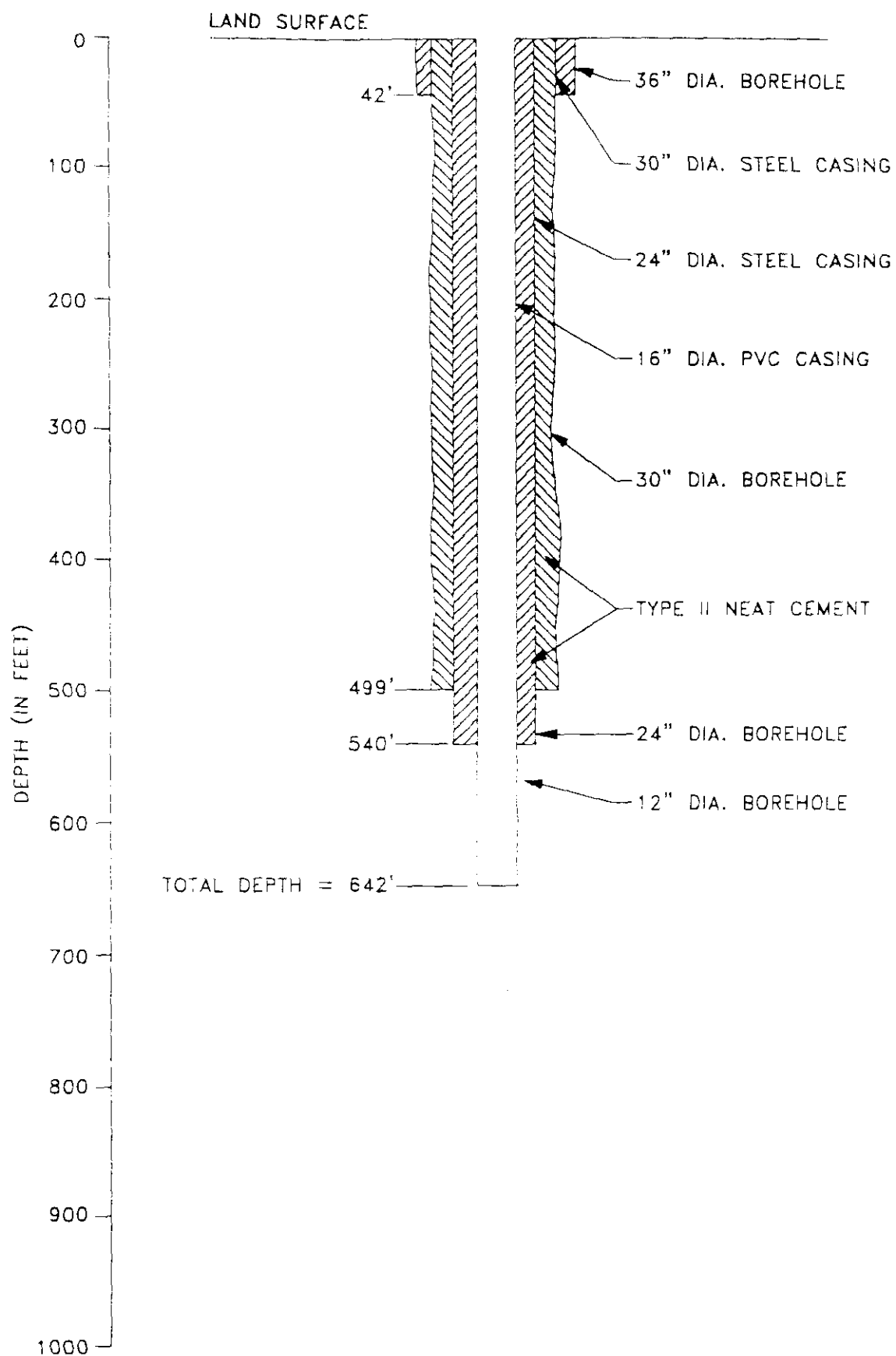
FIGURE 2-1. GENERAL SITE LOCATION MAP.



SAMVILLE ROAD

<b>Water Resource Solutions</b>	PROJECT NAME: LCU/HMA RESERVOIR	DWG. NUMBER: A-013892SI-1
	PROJECT NUMBER: 01-03892.HO	DATE: 3/10/99

FIGURE 2-2. NORTH RESERVOIR SITE MAP.



*Water Resource Solutions*

PROJECT NAME: NORTH RESERVOIR ASR  
PROJECT NUMBER: 01-03892.HO

DWG. NUMBER: A-013892F9-3  
DATE: 5/12/99

FIGURE 3-1. SCHEMATIC ILLUSTRATION OF CONSTRUCTION DETAILS FOR NORTH RESERVOIR ASR WELL #1 (LM-6210).