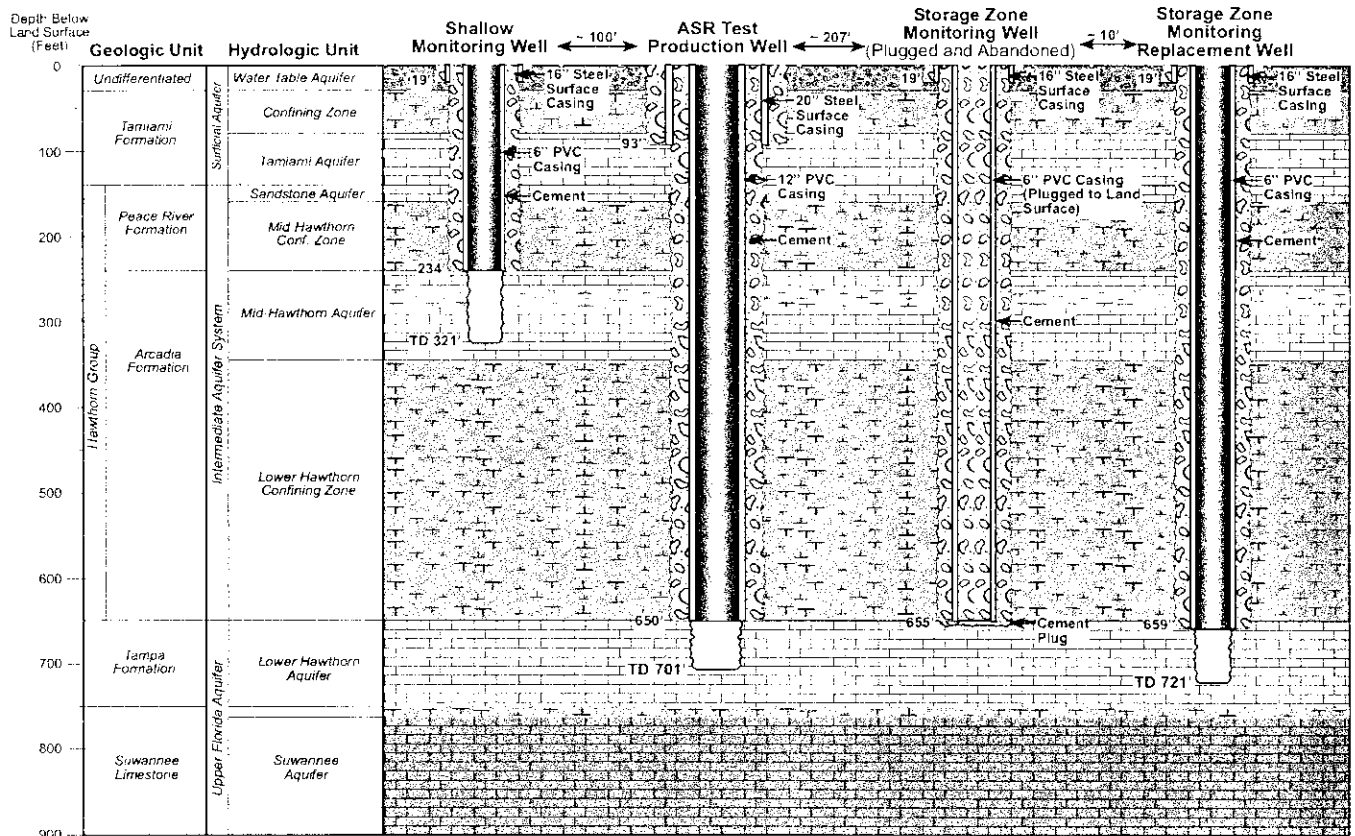



Well Completion Report

Potable Water Aquifer Storage Recovery
Phase II Drilling and Testing at the
San Carlos Estates ASR Site
Bonita Springs, Florida



Prepared for

**Bonita Springs
Utilities, Inc.**



Prepared by

CH2MHILL

August 1999

COPIED from FDEP file

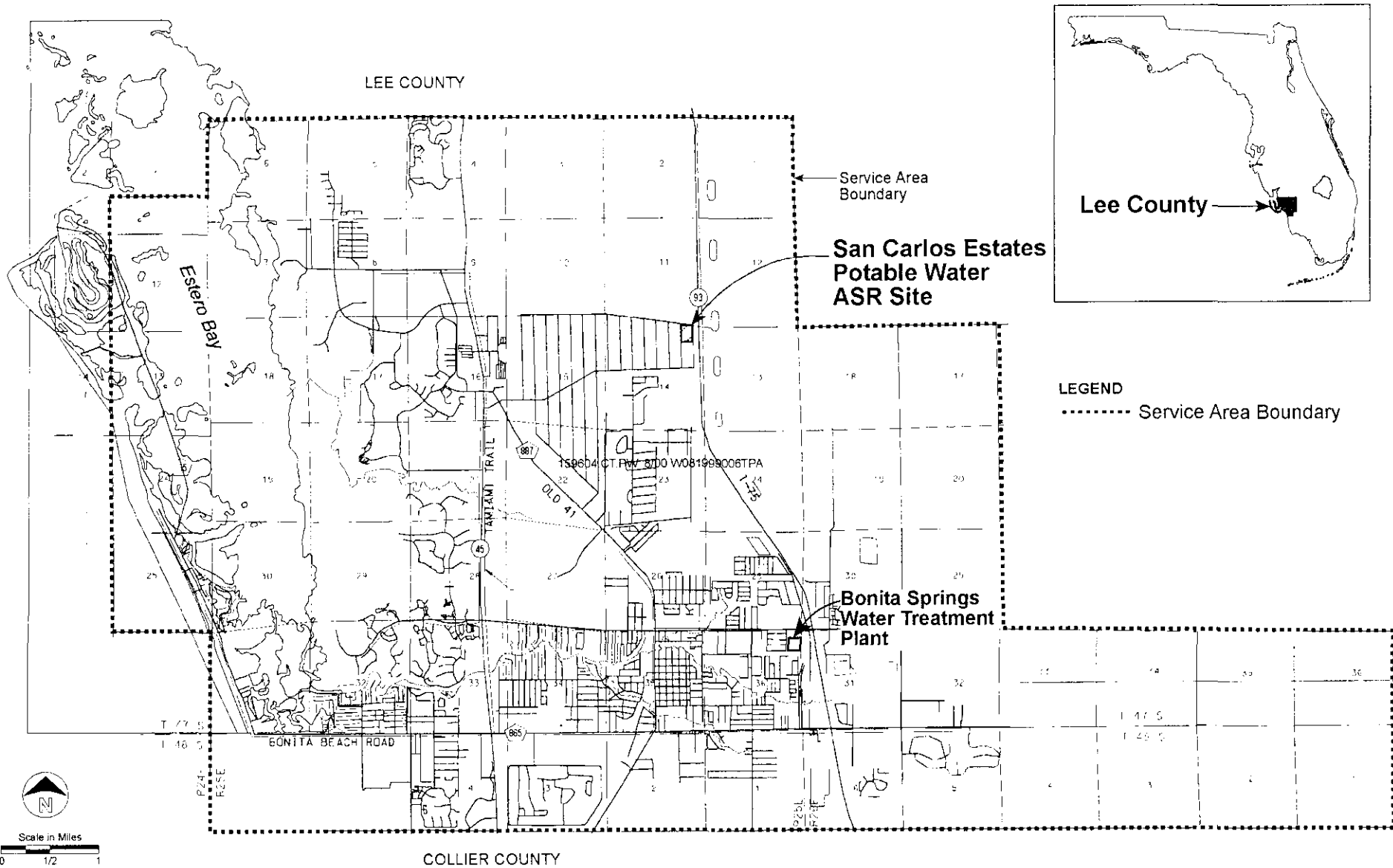


FIGURE 7-1
Location Map
Bonita Springs Utilities, Inc. San Carlos Estates ASR System



FIGURE 7-2
Aerial View and Site Plan for the
San Carlos Estates ASR System, Bonita Springs, FL

COPIED from FDEP file

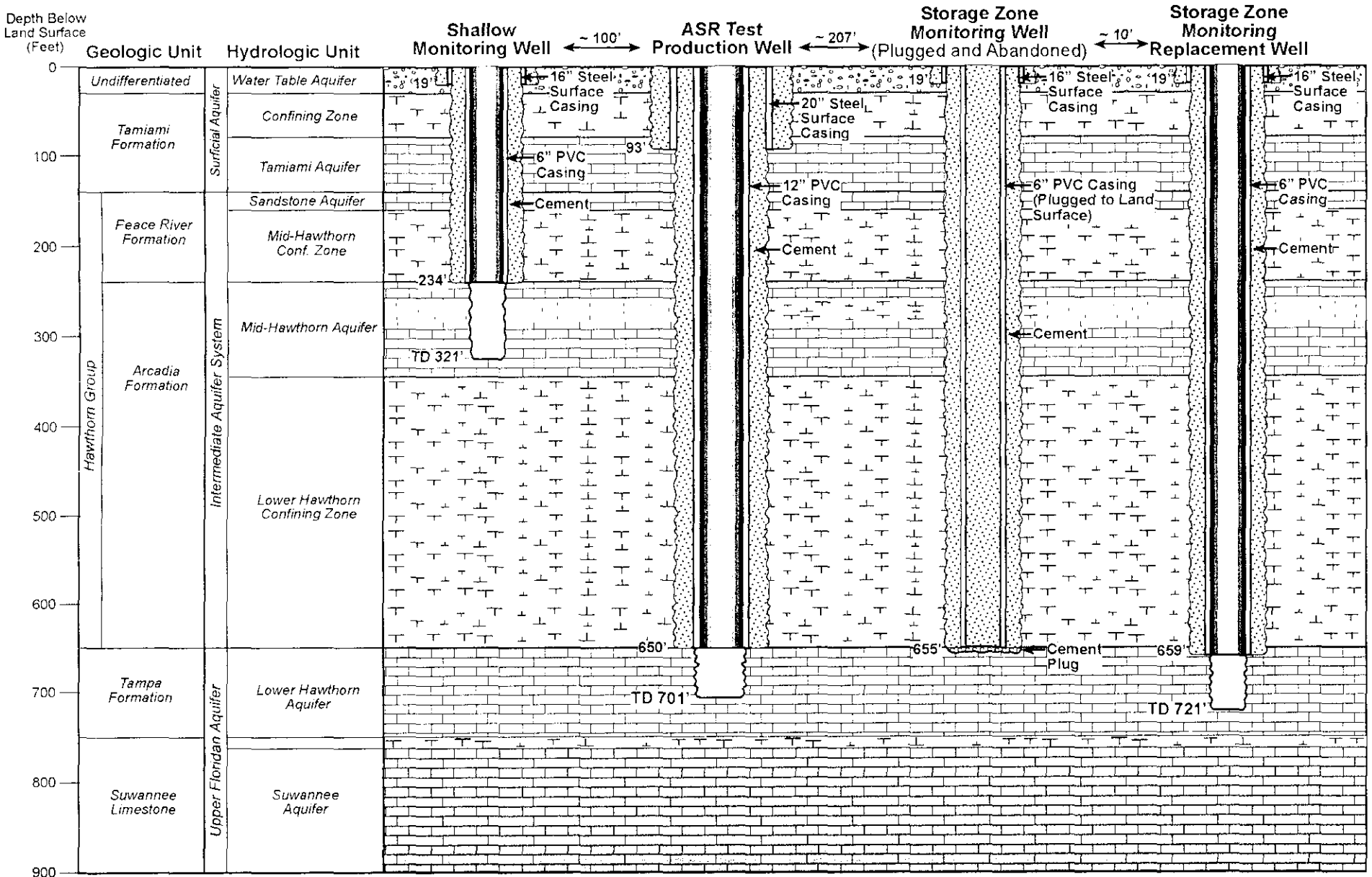


FIGURE 7-3
 As-Built Well Construction Details
 San Carlos Estates ASR Site
 Bonita Springs, FL