

**COMPLETION REPORT FOR  
LEE COUNTY UTILITIES  
ASR WELL #1 (LM-6086)  
AT THE OLGA WTP SITE,  
LEE COUNTY, FLORIDA**

---

**Prepared for:**

Hole, Montes & Associates, Inc.  
6202 Presidential Court  
Fort Myers, Florida 33919

January, 2000

**Prepared by:**

Water Resource Solutions, Inc.  
428 Pine Island Road, S.W.  
Cape Coral, Florida 33991

Project No. 01-03891.H0

Albert Muniz 1-12-00  
Albert Muniz, P.E.  
Vice President, Hazen and Sawyer, P.C.  
Registered Professional Engineer #35587

Daniel J. Acquaviva 1/11/2000  
Daniel J. Acquaviva, P.G.  
Senior Project Manager  
Licensed Professional Geologist #1865

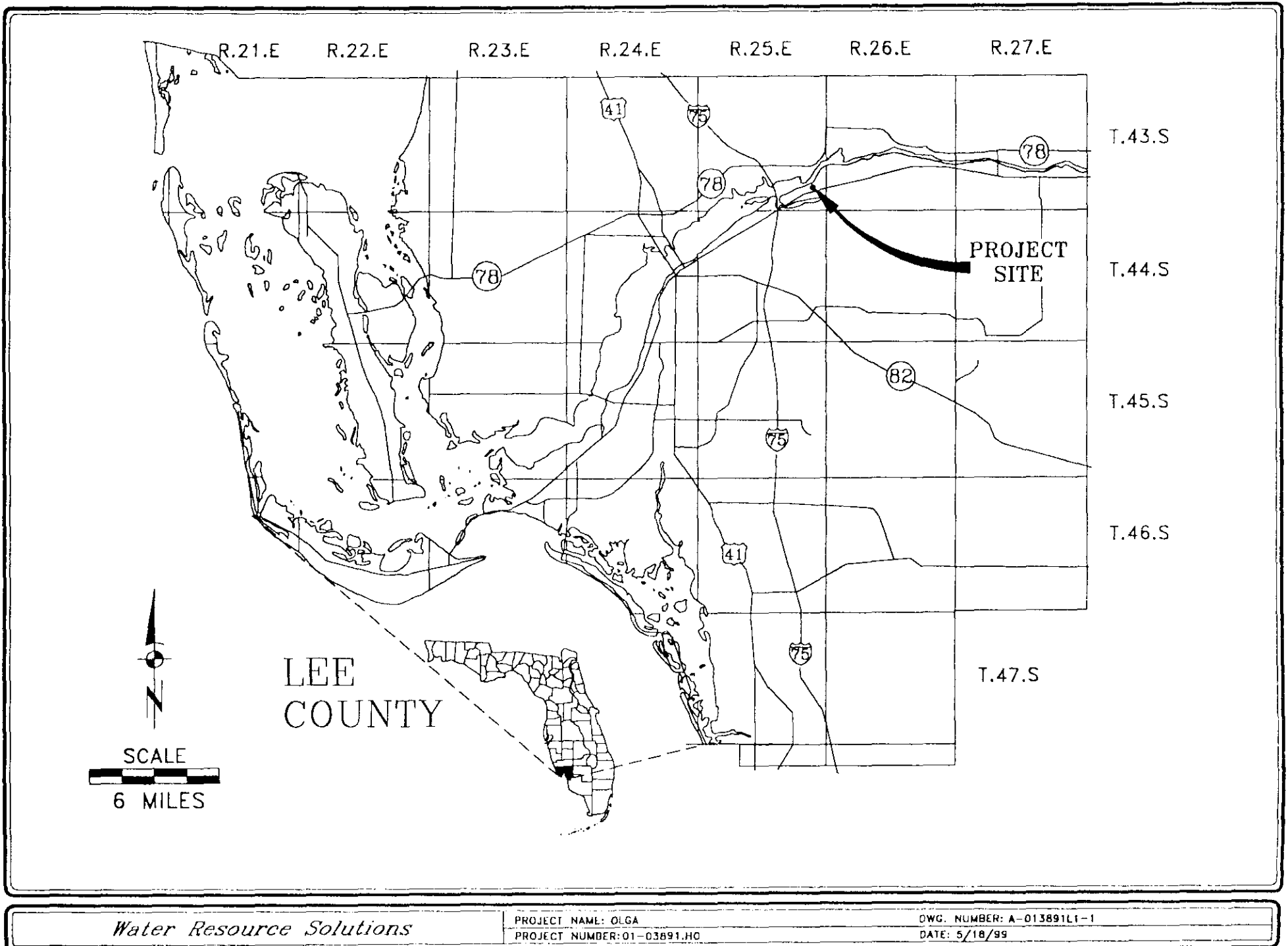
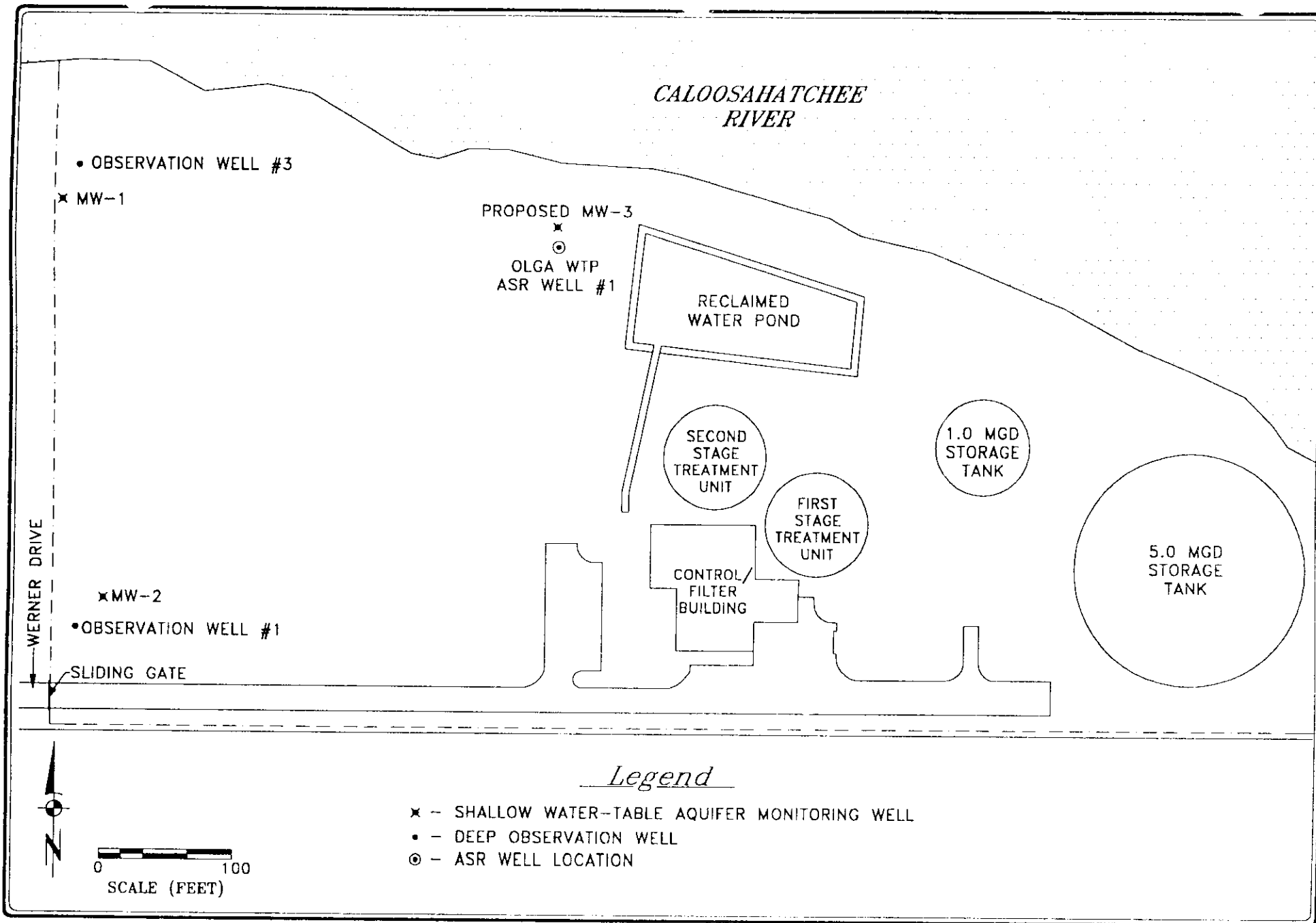
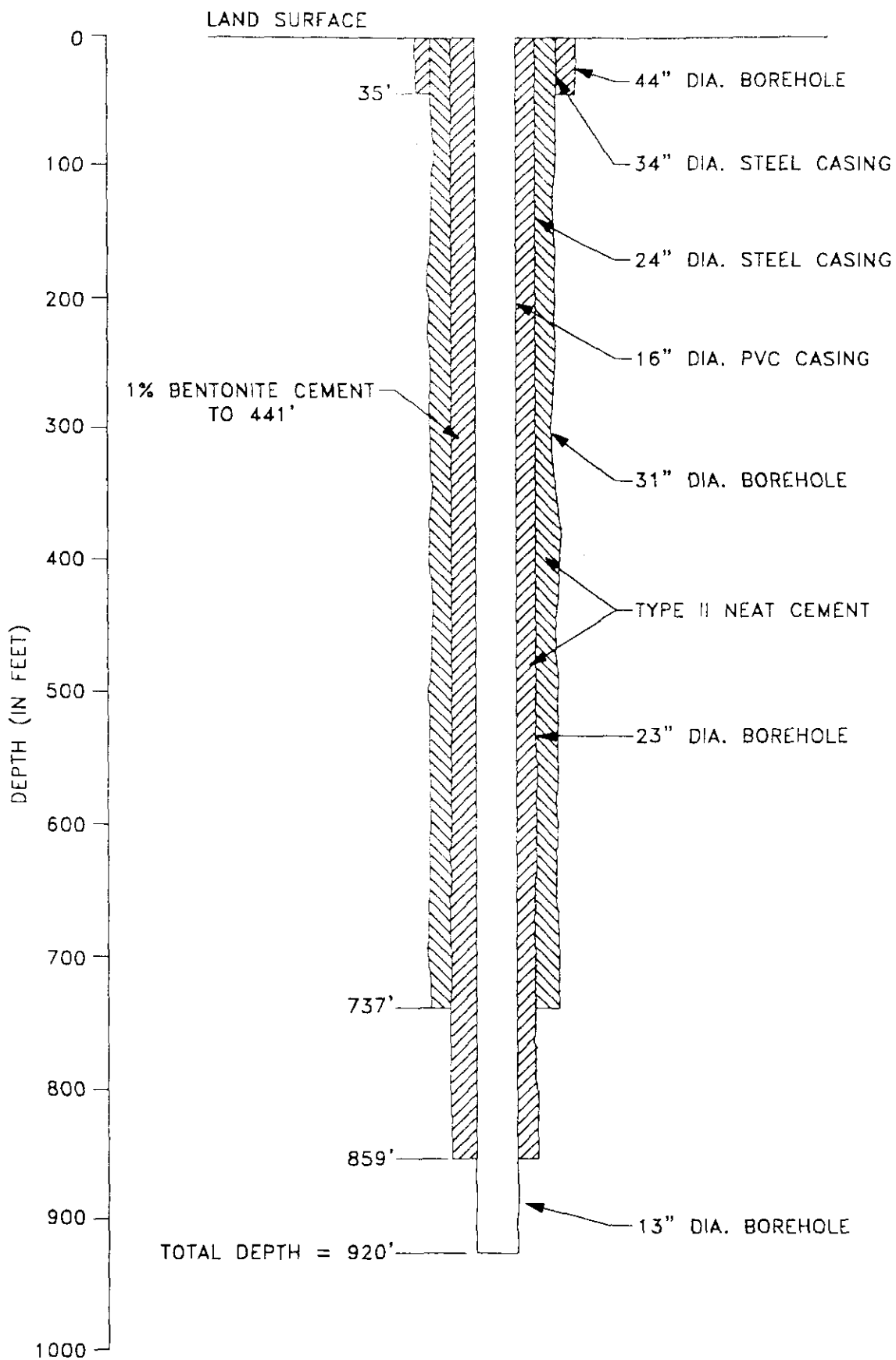


FIGURE 2-1. GENERAL SITE LOCATION MAP.



<i>Water Resource Solutions</i>	PROJECT NAME: OLGA	DWG. NUMBER: A-013891SI-3
	PROJECT NUMBER: 01-03891.HO	DATE: 5/17/99

FIGURE 2-2. OLGA SITE MAP SHOWING LOCATION OF OBSERVATION WELLS, SHALLOW WATER-TABLE AQUIFER MONITORING WELLS, AND ASR WELL.



*Water Resource Solutions*

PROJECT NAME: OLGA WTP ASR  
PROJECT NUMBER: 01-03891.HO

DWG. NUMBER: A-013891W6-4  
DATE: 12/8/99

FIGURE 3-1. SCHEMATIC ILLUSTRATION OF CONSTRUCTION DETAILS FOR OLGA ASR WELL #1 (LM-6086).