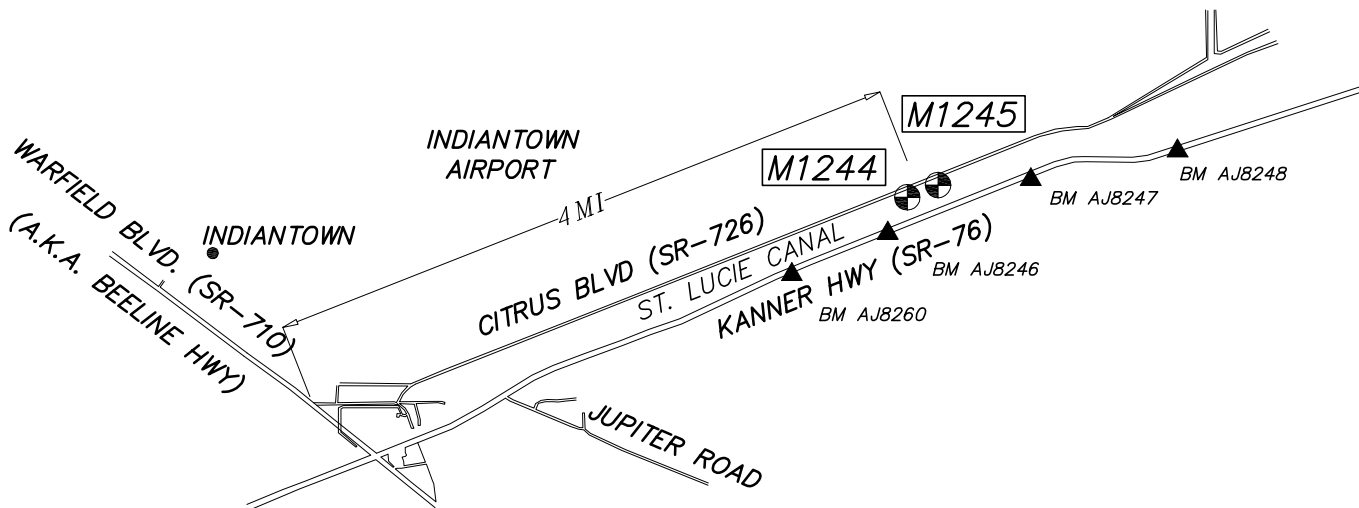



WELL M1244, M1245

CITRUS BLVD.

SHEET 1 OF 2



WELL M1244, M1245

EAST COAST AQUIFER MONITORING WELLS

F:\SURVEY\PROJECTS\77000's\77616-SFWMD (MARTIN COUNTY-PHASE II)\DWG\MartinWells-phase-2_GPS.dwg 4/24/2006 4:33:08 PM EST

PREPARED FOR:

SOUTH FLORIDA
WATER MANAGEMENT
DISTRICT



FIELD BOOK:

2564

DATE: 04-24-06

ORDER No.: 03-77616

BY: I.V.

PREPARED BY:



BISCAYNE ENGINEERING COMPANY, INC.
Consulting Engineers Planners Surveyors

529 WEST FLAGLER ST, MIAMI, FL. 33130 -- TEL. (305)324-7671 -- FAX (305)324-0809

LB #0129

WELL M1244, M1245

CITRUS BLVD.
SHEET 2 OF 2

WELL M1245
N. 982865.605'
E. 851853.811'
LAT. 27°02'10.999"
LON. 80°23'55.840"
EL. 33.38' (NAVD-88)
EL. 34.76' (NGVD-29)

AERIAL TARGET
AT CL OF ROAD

CITRUS BLVD (SR-726)

WARFIELD BLVD. (SR-710)
(A.K.A. BEELINE HWY)

28.3'
27'
66.6'
33.5'
33.1'

24.9'

BARBED WIRE FENCE
BURIED CABLE MARK D15L22LP5

ST. LUCIE CANAL

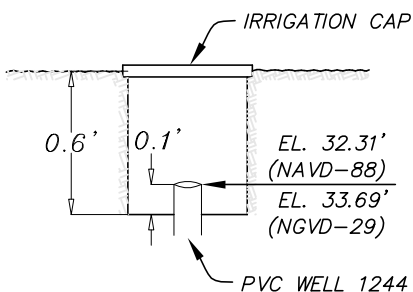
KANNER HWY (SR-76)

WELL M1244

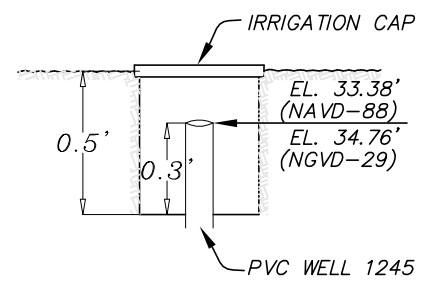
N. 982837.854'
E. 851793.173'
LAT. 27°02'10.727"
LON. 80°23'56.512"
EL. 32.31' (NAVD-88)
EL. 33.69' (NGVD-29)

SET SFWMD DISC "M1244 2006"

N. 982851.284'
E. 851823.454'
LAT. 27°02'10.858"
LON. 80°23'56.176"
EL. 33.65' (NAVD-88)
EL. 35.03' (NGVD-29)



SIDE VIEW (M1244)



SIDE VIEW (M1245)

WELL M1244, M1245

EAST COAST AQUIFER MONITORING WELLS

F:\SURVEY\PROJECTS\77000\S\77616-SFWMD (MARTIN COUNTY-PHASE 2)\DWG\MartinWells-phase-2_GPS.dwg 4/24/2006 4:30:08 PM EST

PREPARED FOR:

SOUTH FLORIDA
WATER MANAGEMENT
DISTRICT



FIELD BOOK:

2564

DATE: 04-24-06

ORDER No.: 03-77616

BY: I.V.

PREPARED BY:



BISCAYNE ENGINEERING COMPANY, INC.
Consulting Engineers Planners Surveyors

529 WEST FLAGLER ST, MIAMI, FL. 33130 -- TEL. (305)324-7671 -- FAX (305)324-0809

LB #0129