


Stuart

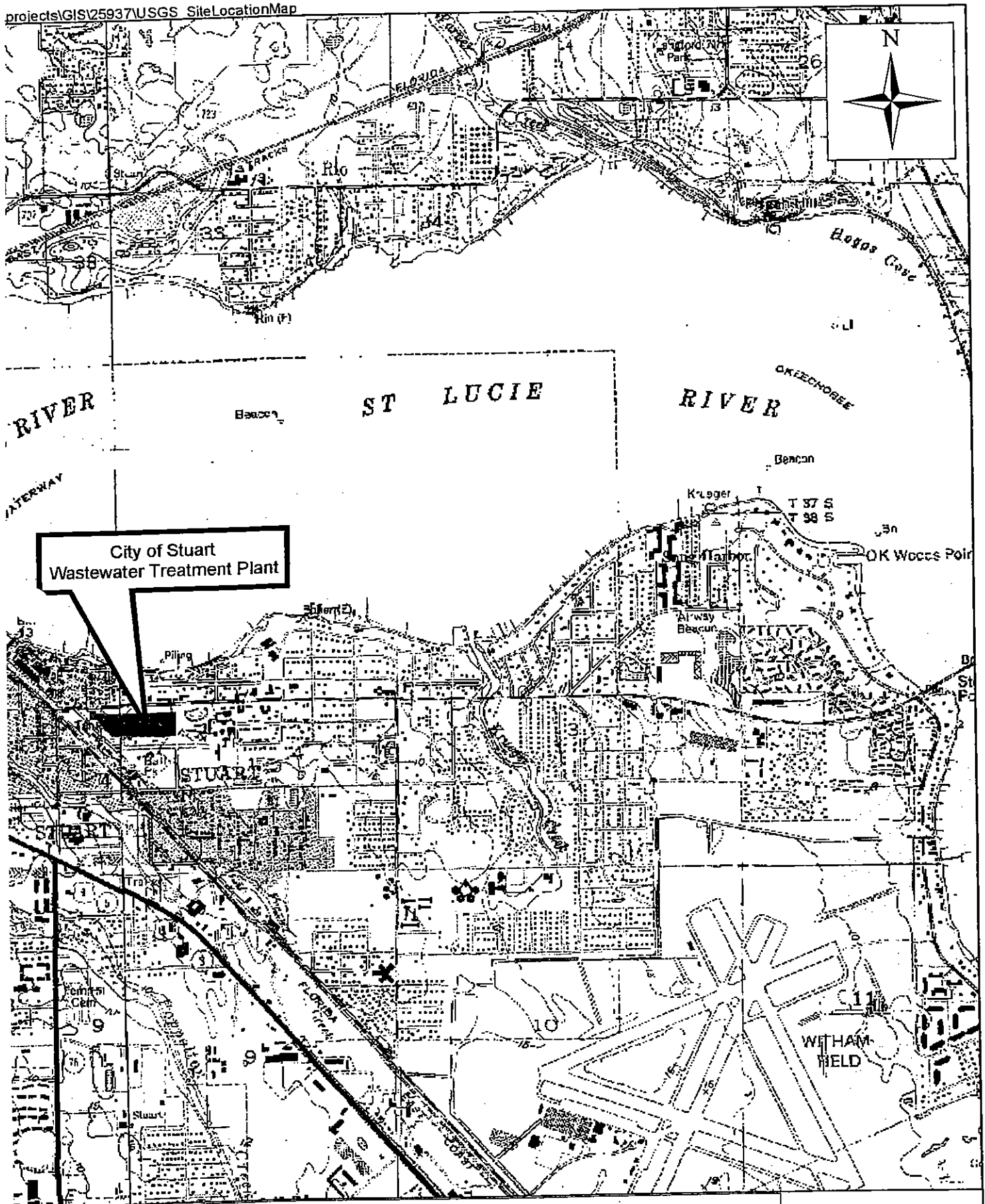
Class I Injection Facility No. 32



City of Stuart, Florida

Injection Well System
IW-1 and IW-2
Operating Permit Renewal Application

August 2004



**ROWN AND
ALDWELL**

USGS Site Location Map
 City of Stuart - Class I Injection Well System
 Township 38S, Range 41E, Section 4
 IW-1: Latitude 27° 12' 00"N Longitude 80° 15' 00"W
 IW-2: Latitude 27° 10' 00"N Longitude 80° 15' 00"W

Figure A-1

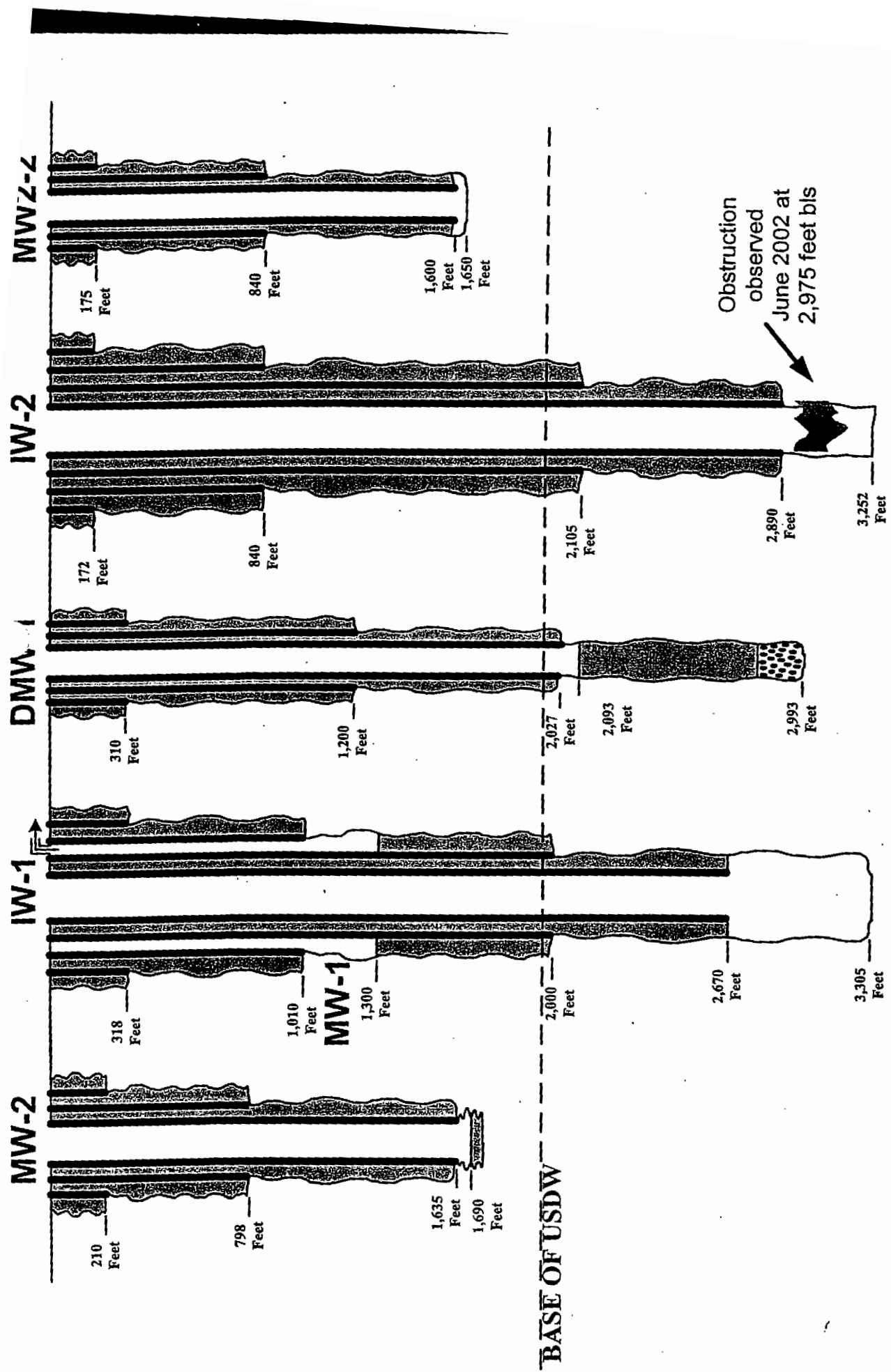


Figure A-3. CITY OF STUART - CROSS SECTION OF THE INJECTION WELL SYSTEM

e
ing
I
an
er
on
"