Permit 1167

021-2007

FLORIDA
GEOPHYSICAL LOGGING, INC.

X-Y CALIPER
GAMMA RAY
LOG

Company CALUMET FLORIDA INC.
Well C.L. & C.C. 22-3
Field RACCOON POINT
County COLLIER
State/Prv FL

Company CALUMET FLORIDA INC.
Well C.L. & C.C. 22-3
Field RACCOON POINT
County COLLIER State/Prv FL

Location SHL: 2843' FNL, 668.6' FEL
SECTION ~~22~~ 28
BHL: Sec 22
TOWNSHIP 51S
RANGE 34E

Other Services

Permanent Datum	K.B.	Elevation	36'
Log Measured From	K.B.		
Drilling Measured From	K.B.		

Elevation
K.B. 36
D.F. 35
G.L. 13.5

Date	6/26/01		
Run Number	NA		
Depth Driller	NA		
Depth Logger	NA		
Bottom Logged Interval	2560'		
Top Log Interval	SURFACE		
Open Hole Size	12.25"		
Type Fluid	NA		
Density / Viscosity	NA		
Max. Recorded Temp.	NA		
Estimated Cement Top	NA		
Time Well Ready	ON ARRIVAL		
Time Logger on Bottom	0800		
Equipment Number	101		
Location	FT MYERS		
Recorded By	DENISON		
Witnessed By	B. CAUGHEY		

	Borehole Record			Tubing Record			
Run Number	Bit	From	To	Size	Weight	From	To

Casing Record	Size	Wgt/Ft	Top	Bottom
Surface String	13 3/8"		SURFACE	2115'
Prot. String				
Production String				
Liner				

<<< Fold Here >>>

All interpretations are opinions based on inferences from electrical or other measurements and we cannot and do not guarantee the accuracy or correctness of any interpretation, and we shall not, except in the case of gross or willful negligence on our part, be liable or responsible for any loss, costs, damages, or expenses incurred or sustained by anyone resulting from any interpretation made by any of our officers, agents or employees. These interpretations are also subject to our general terms and conditions set out in our current Price Schedule.

Comments

FLORIDA
GEOPHYSICAL LOGGING, INC.

MAIN PASS

Database File: clcc22-3.db
Dataset Pathname: pass1
Presentation Format: grxyc.prs
Dataset Creation: Tue Jun 26 08:19:55 2001 by Log VER_5.4
Charted by: Depth in Feet scaled 1:1200

0	Gamma Ray (GAPI)	100	10	Y - CALIPER (in)	30
			10	X - CALIPER (in)	30

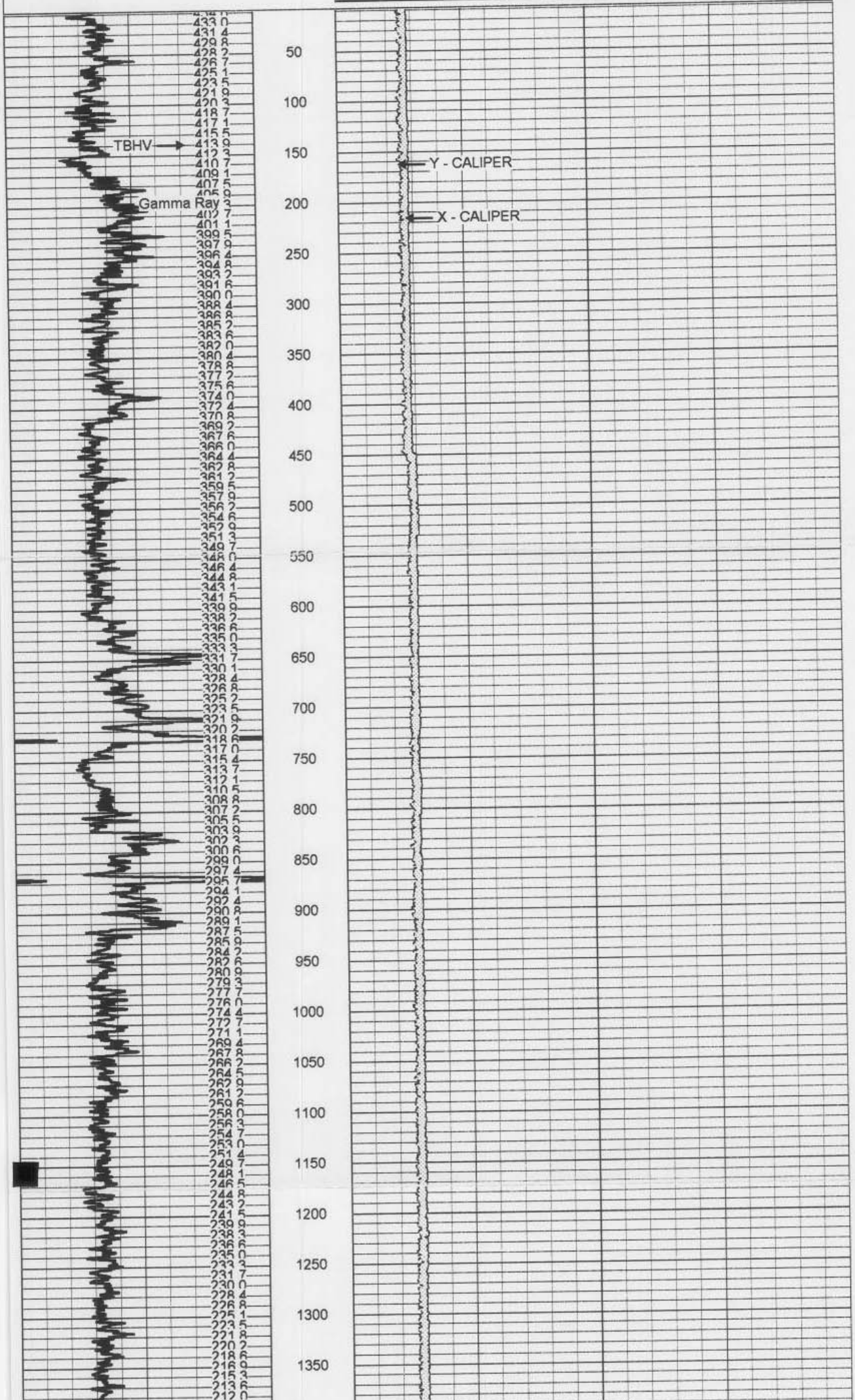

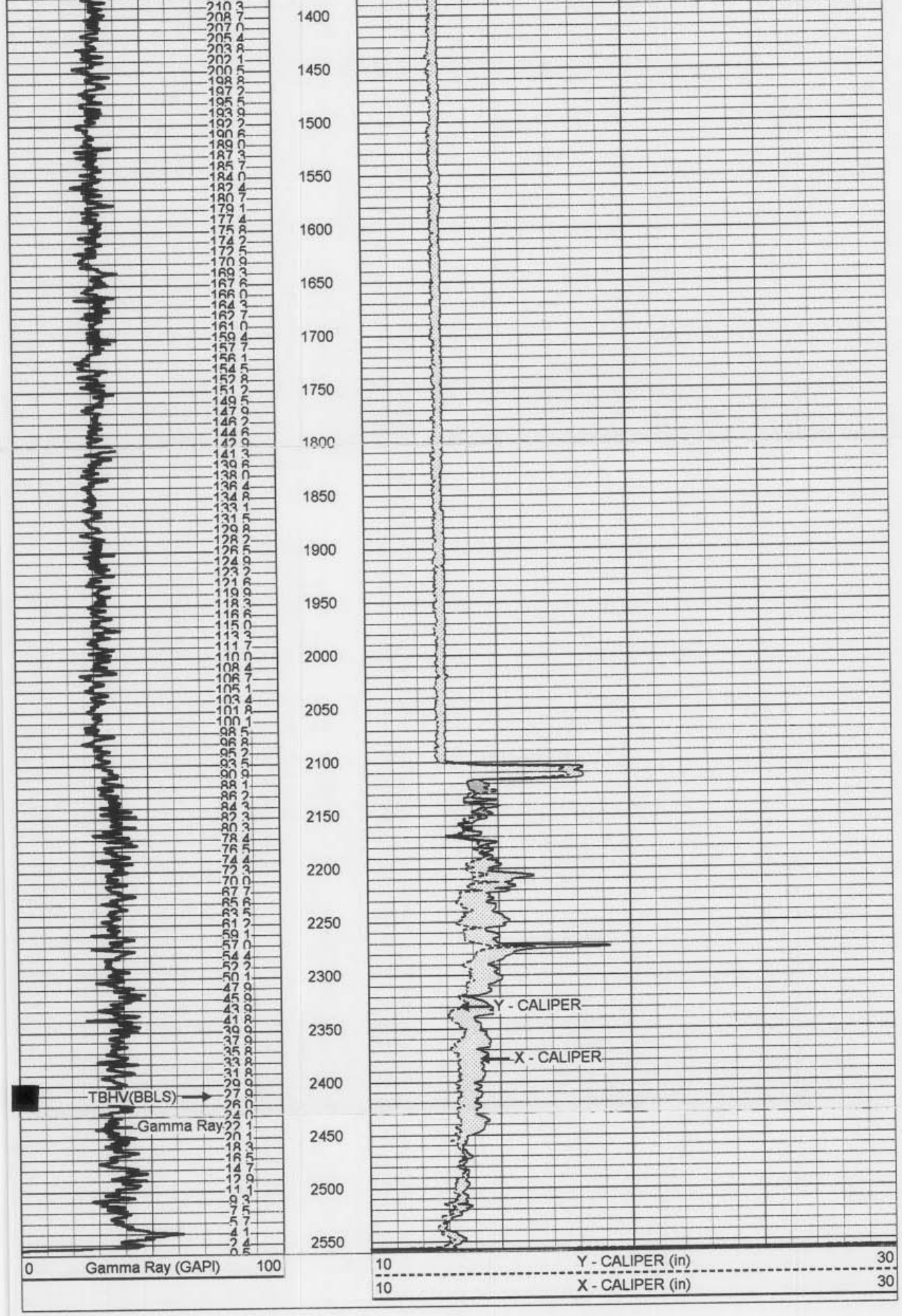

FLORIDA
GEOPHYSICAL LOGGING, INC.

MAIN PASS

Database File:	clcc22-3.db
Dataset Pathname:	pass1
Presentation Format:	grxyc.prs
Dataset Creation:	Tue Jun 26 08:19:55 2001 by Log VER_5.4
Charted by:	Depth in Feet scaled 1:600

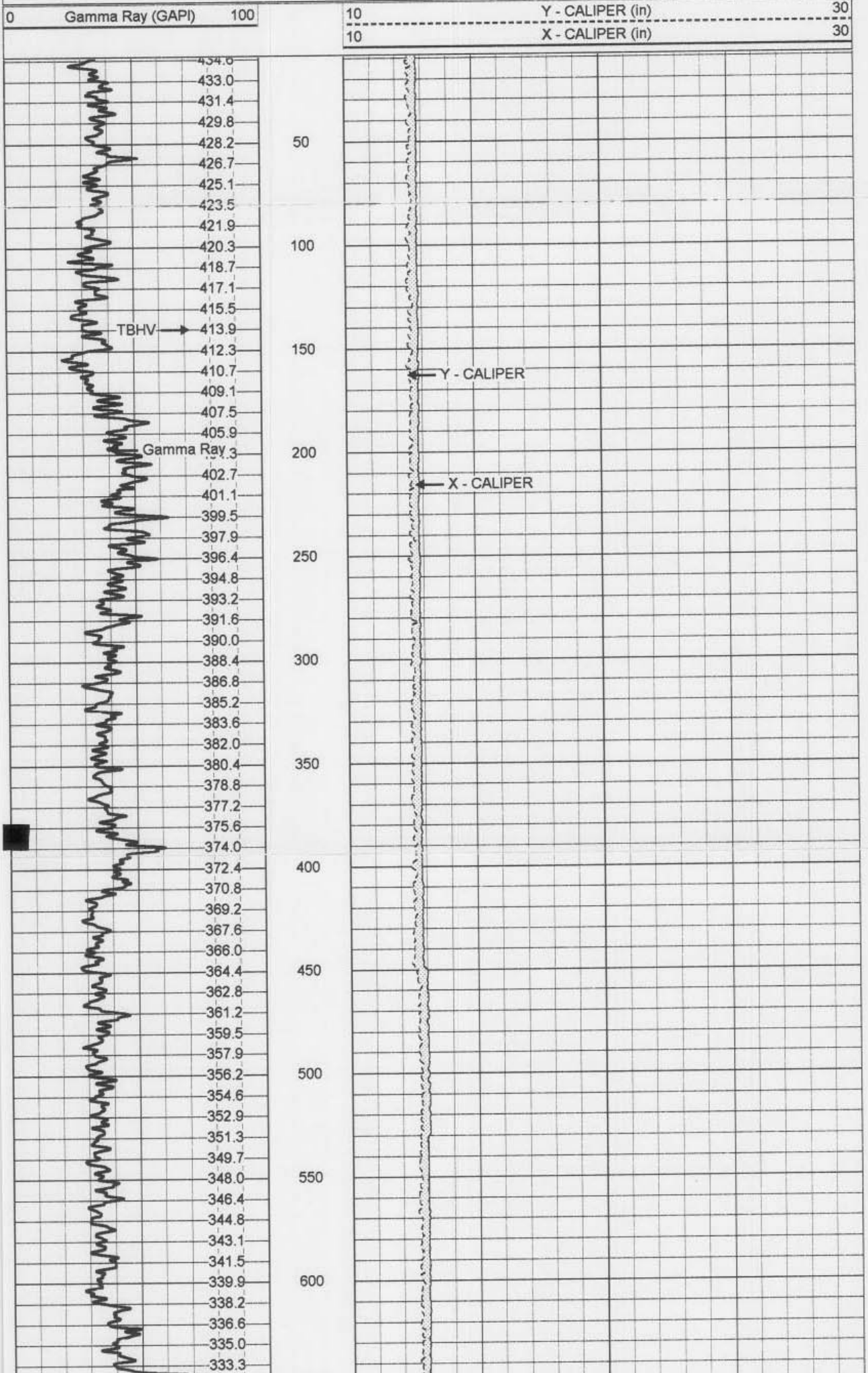

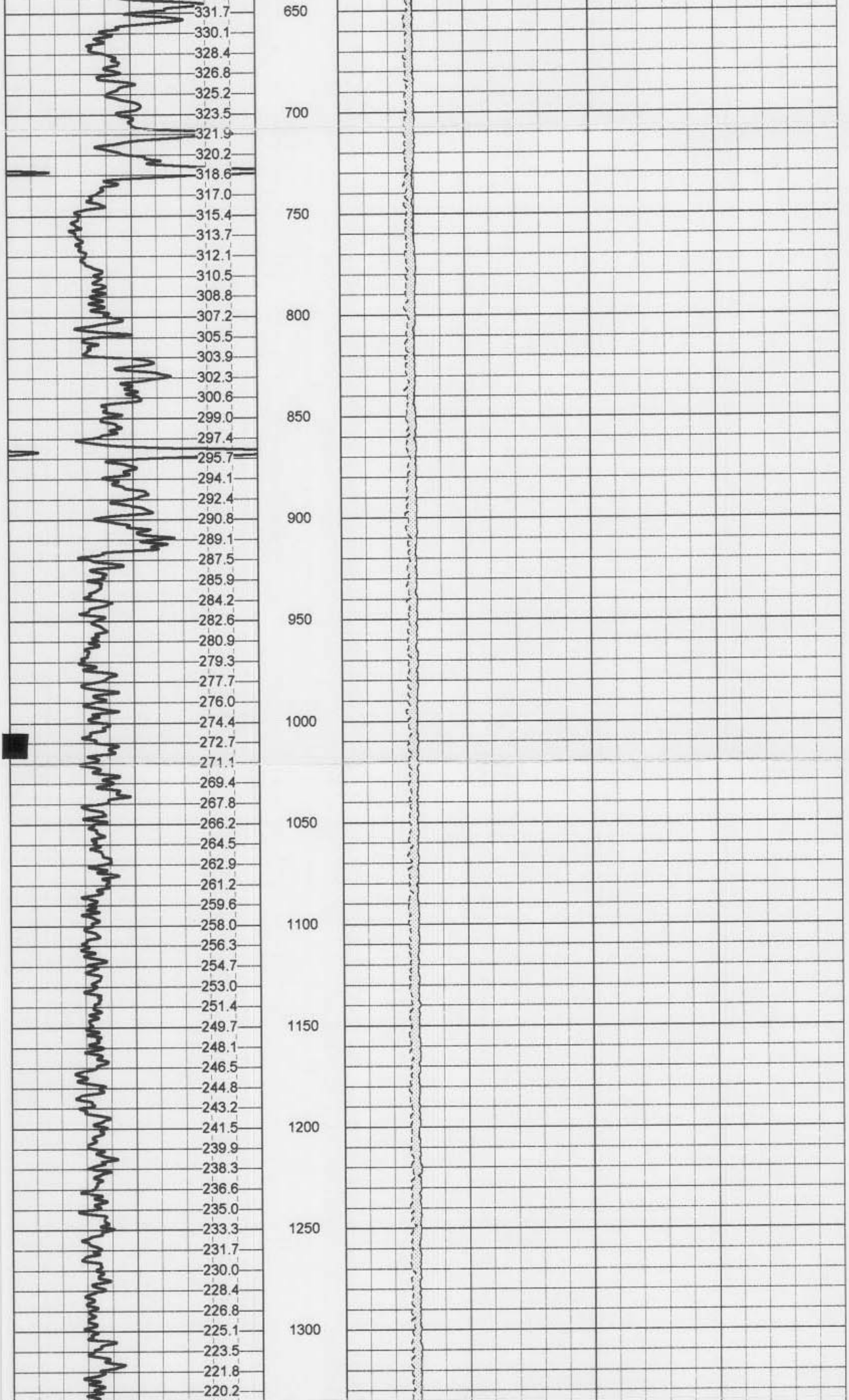

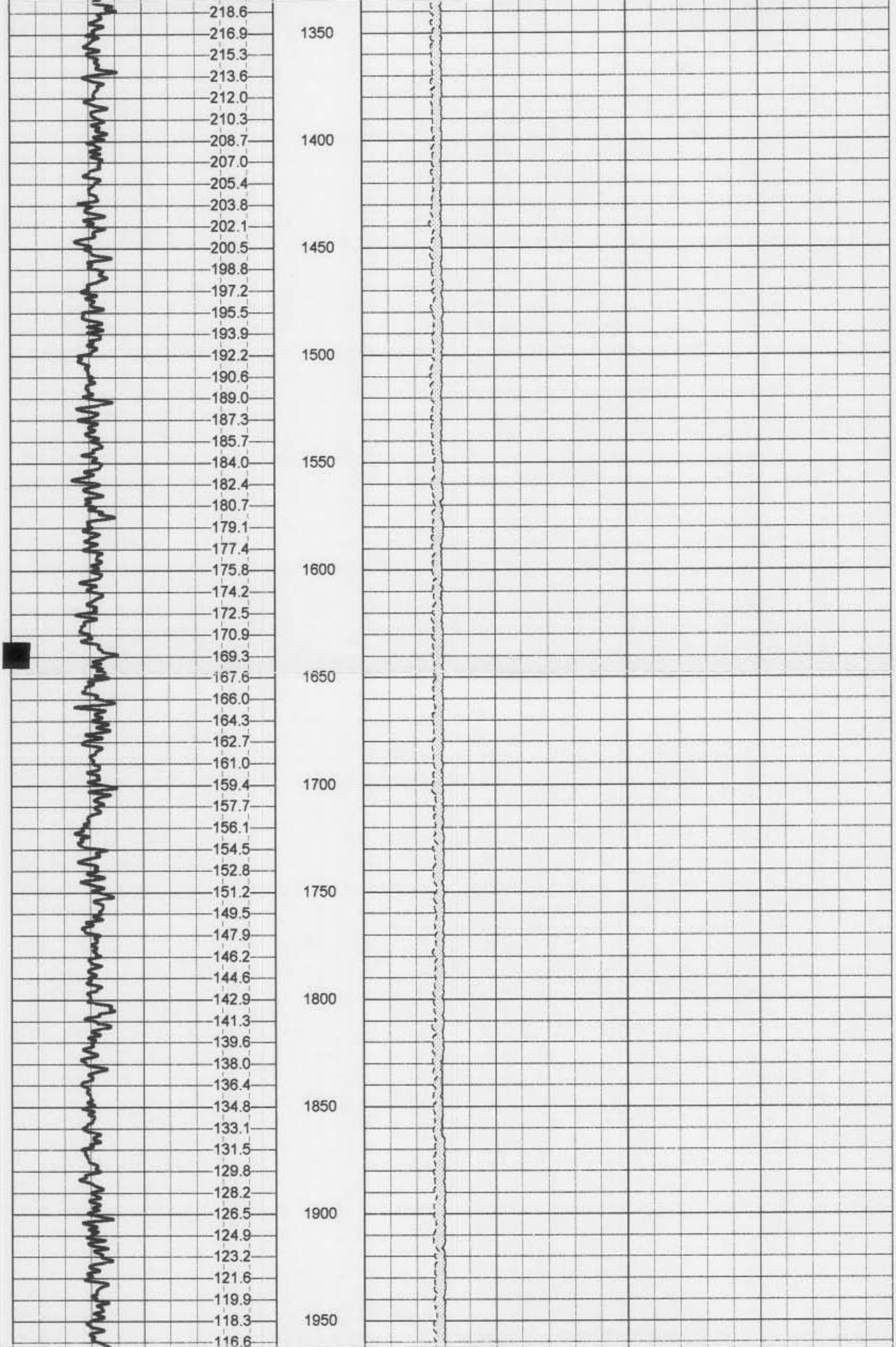

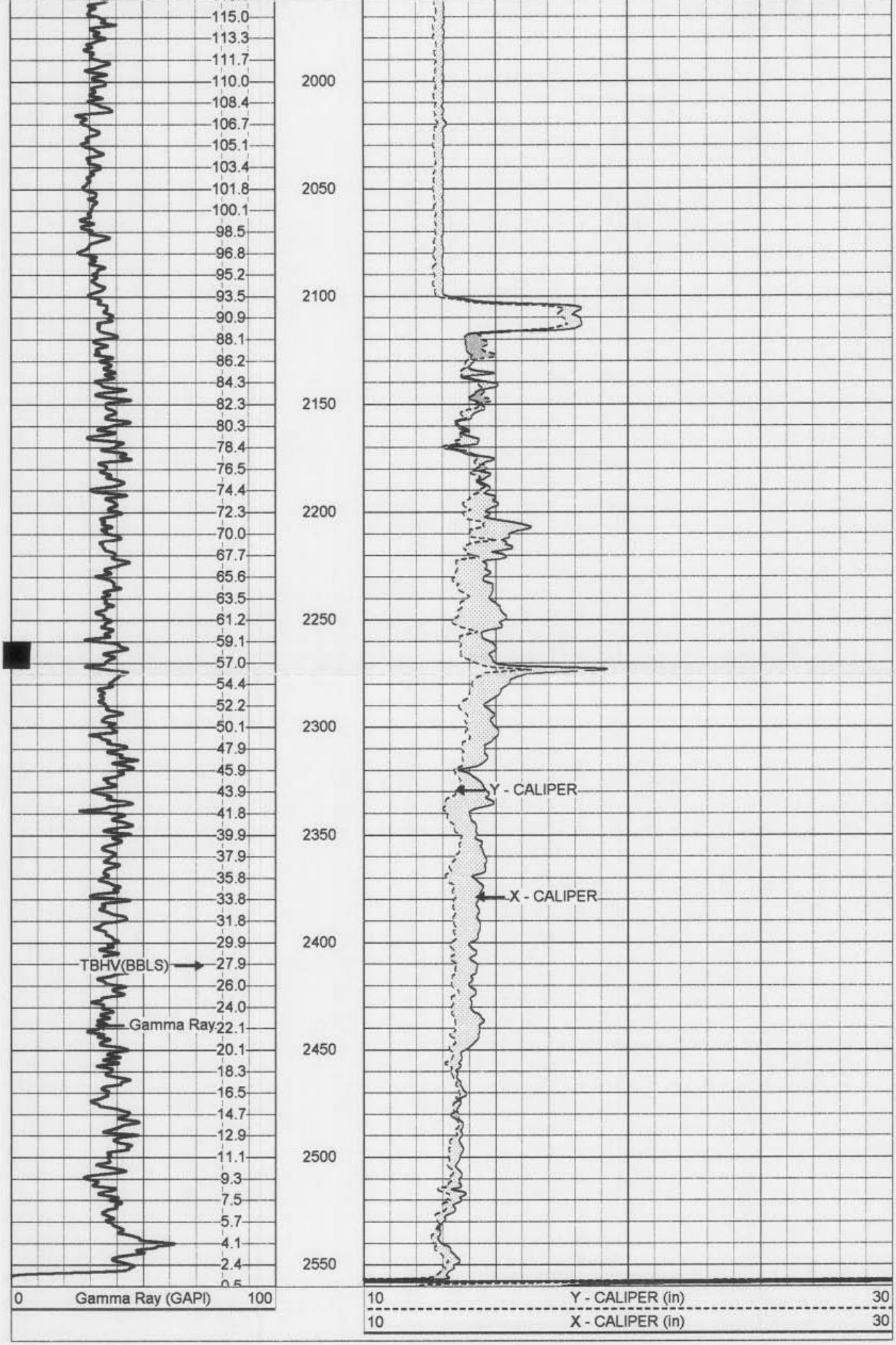

FLORIDA
GEOPHYSICAL LOGGING, INC.

MAIN PASS

Database File: clcc22-3.db
Dataset Pathname: pass1
Presentation Format: grxyc.prs
Dataset Creation: Tue Jun 26 08:19:55 2001 by Log VER_5.4
Charted by: Depth in Feet scaled 1:240

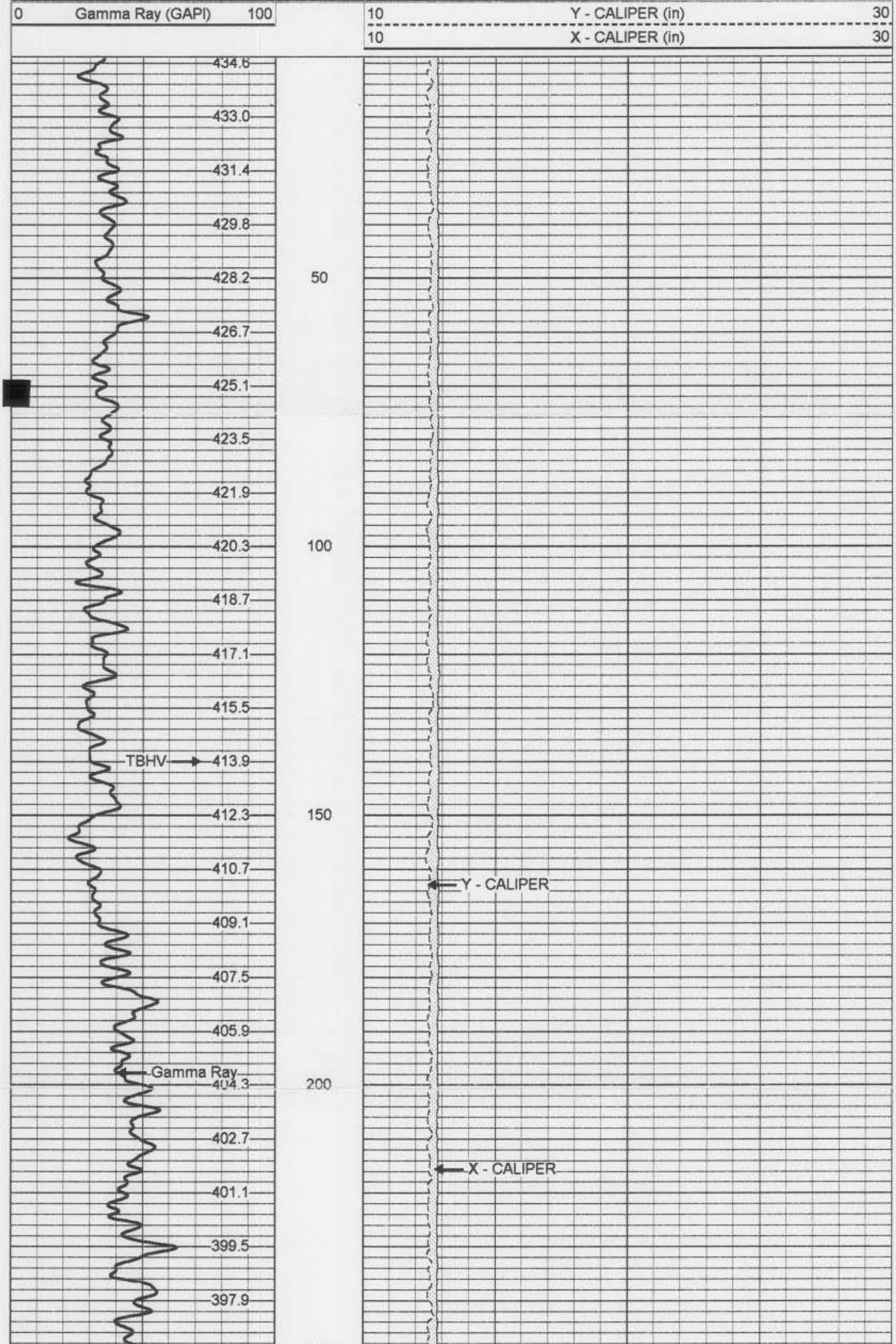

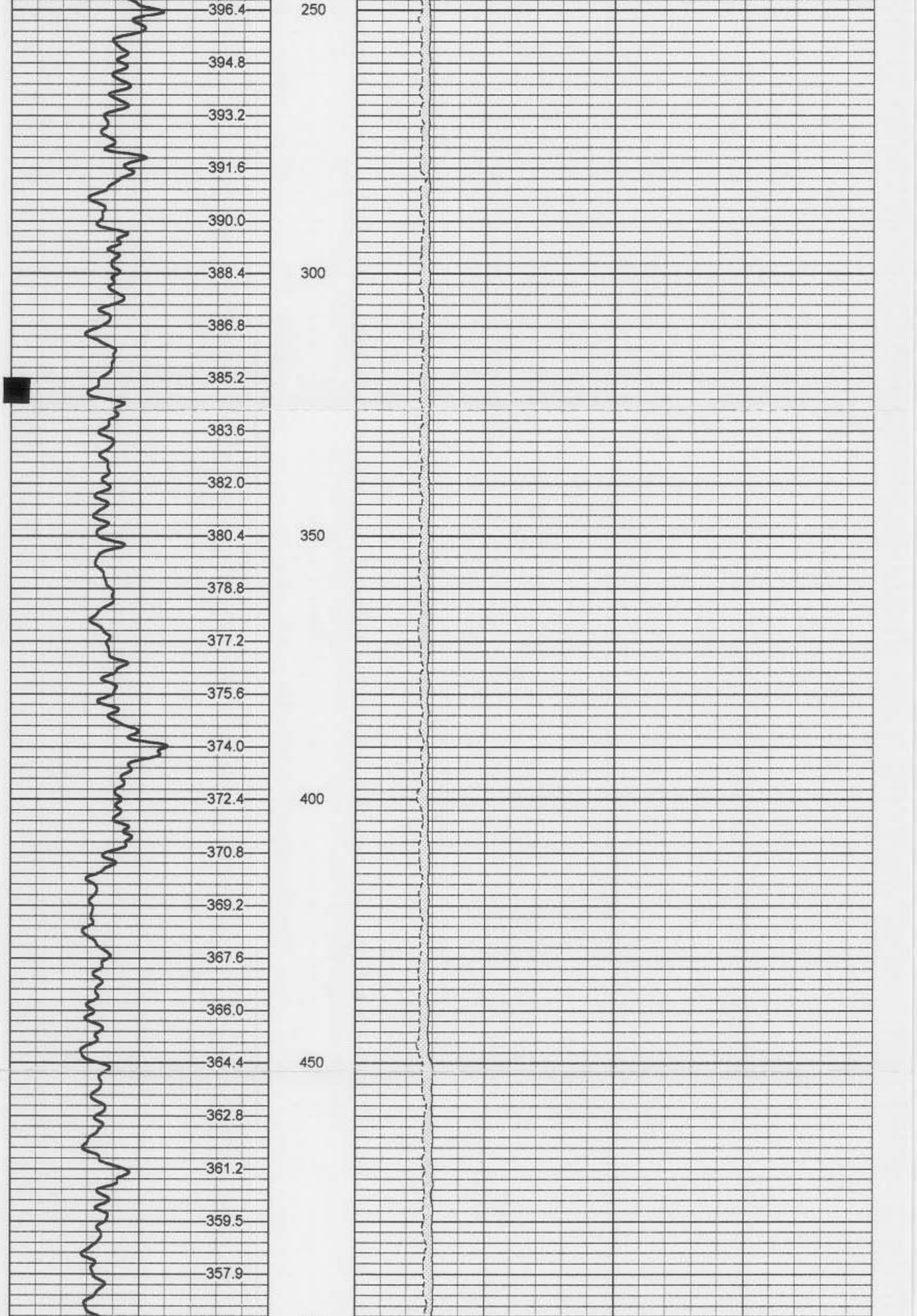

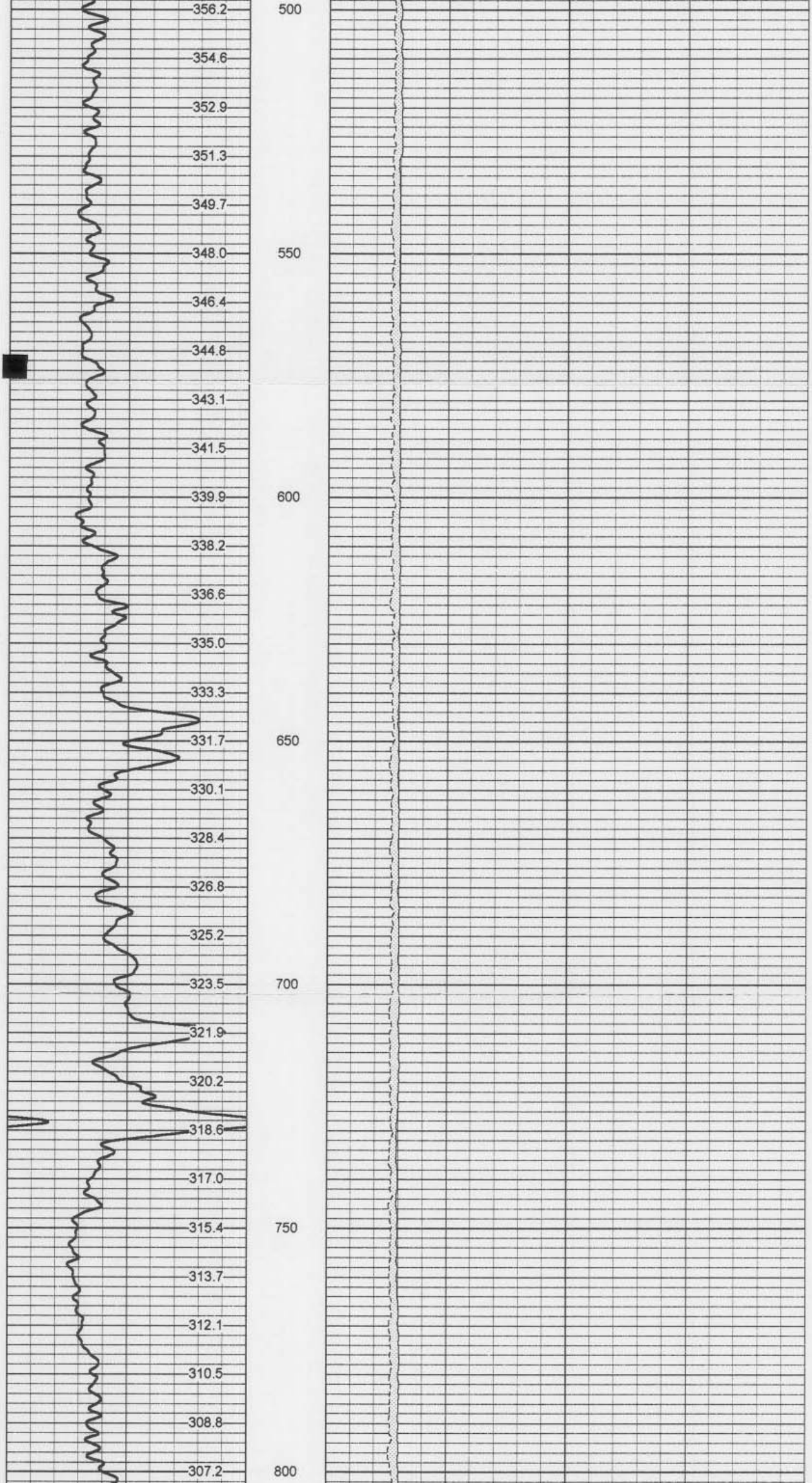

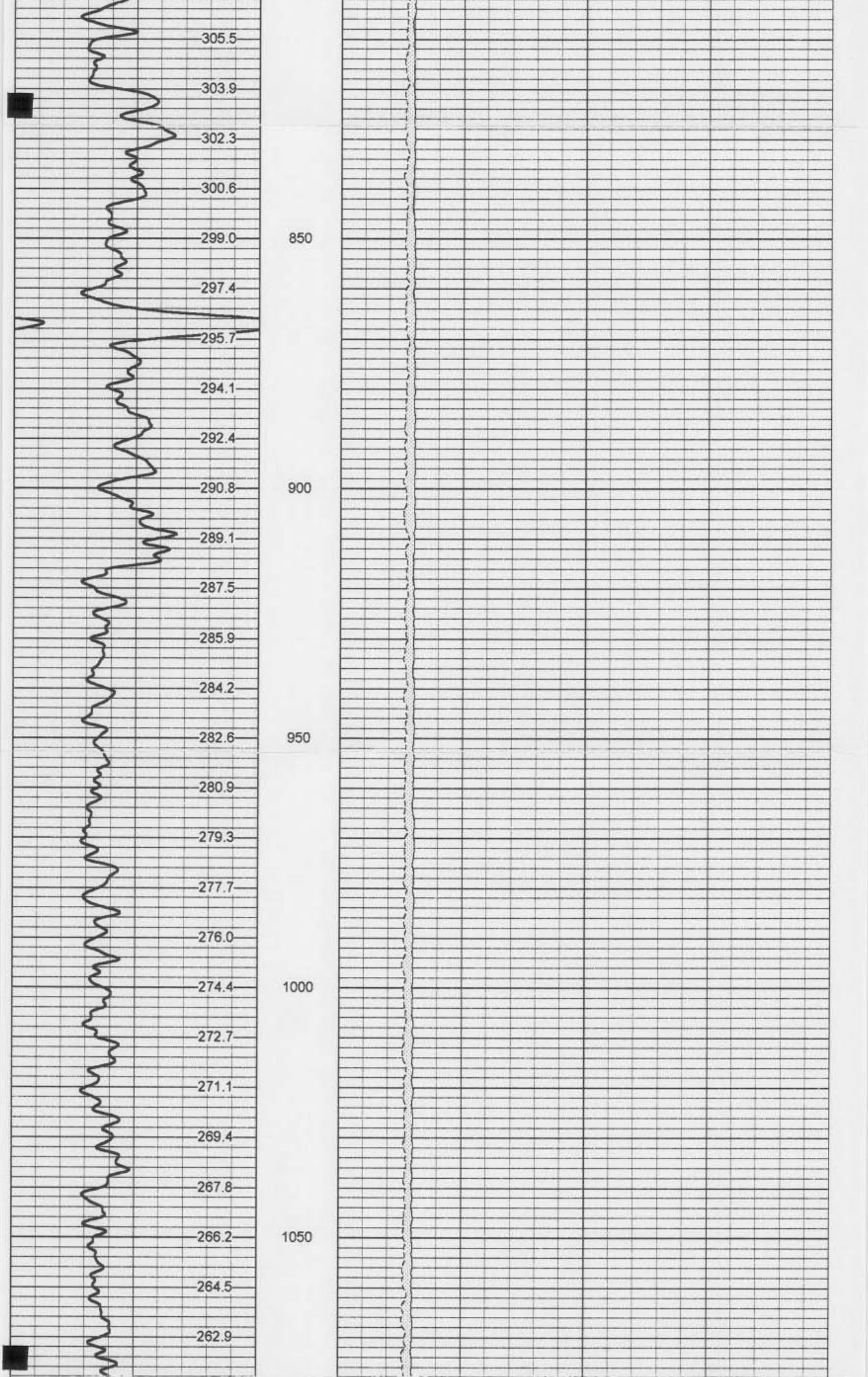

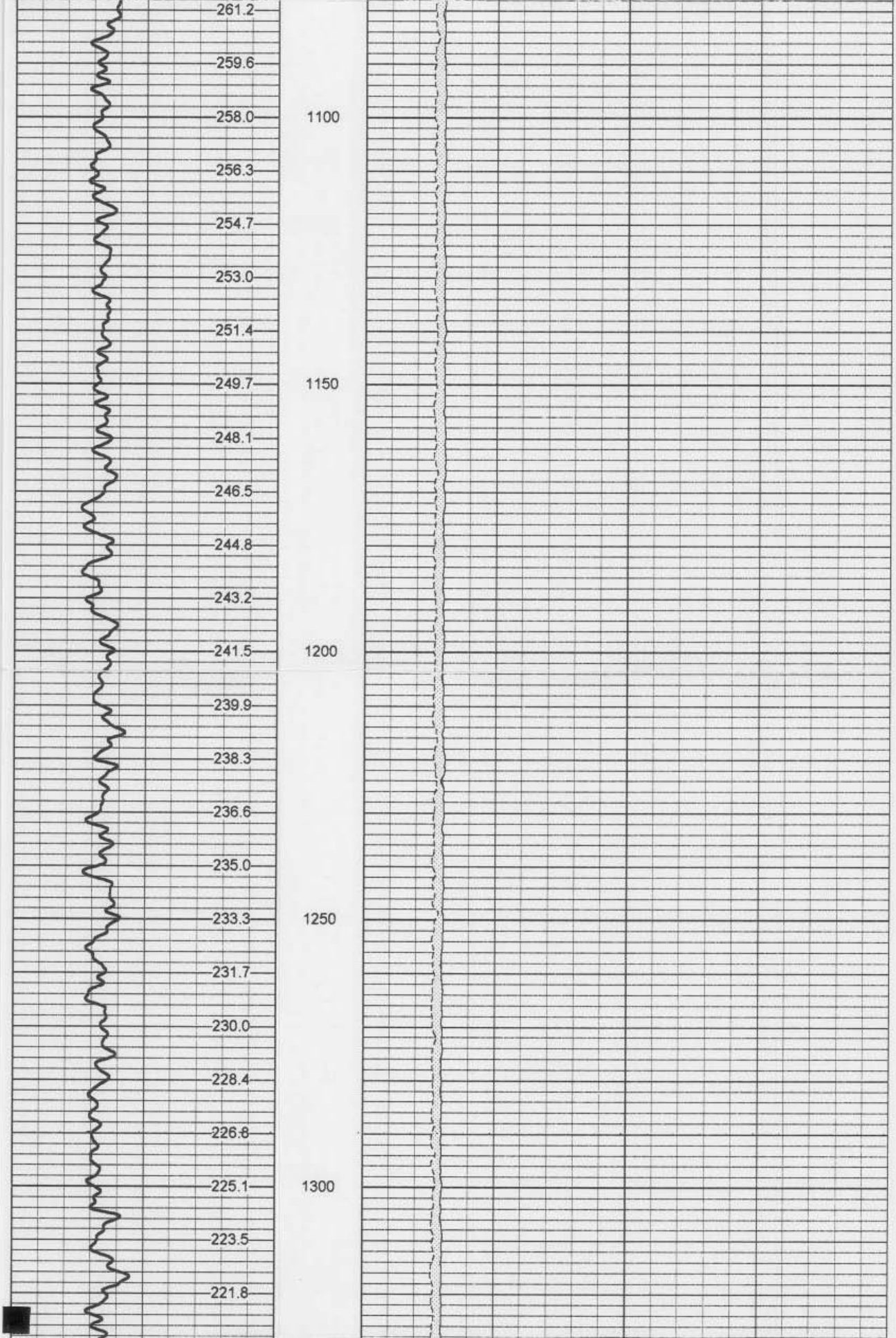

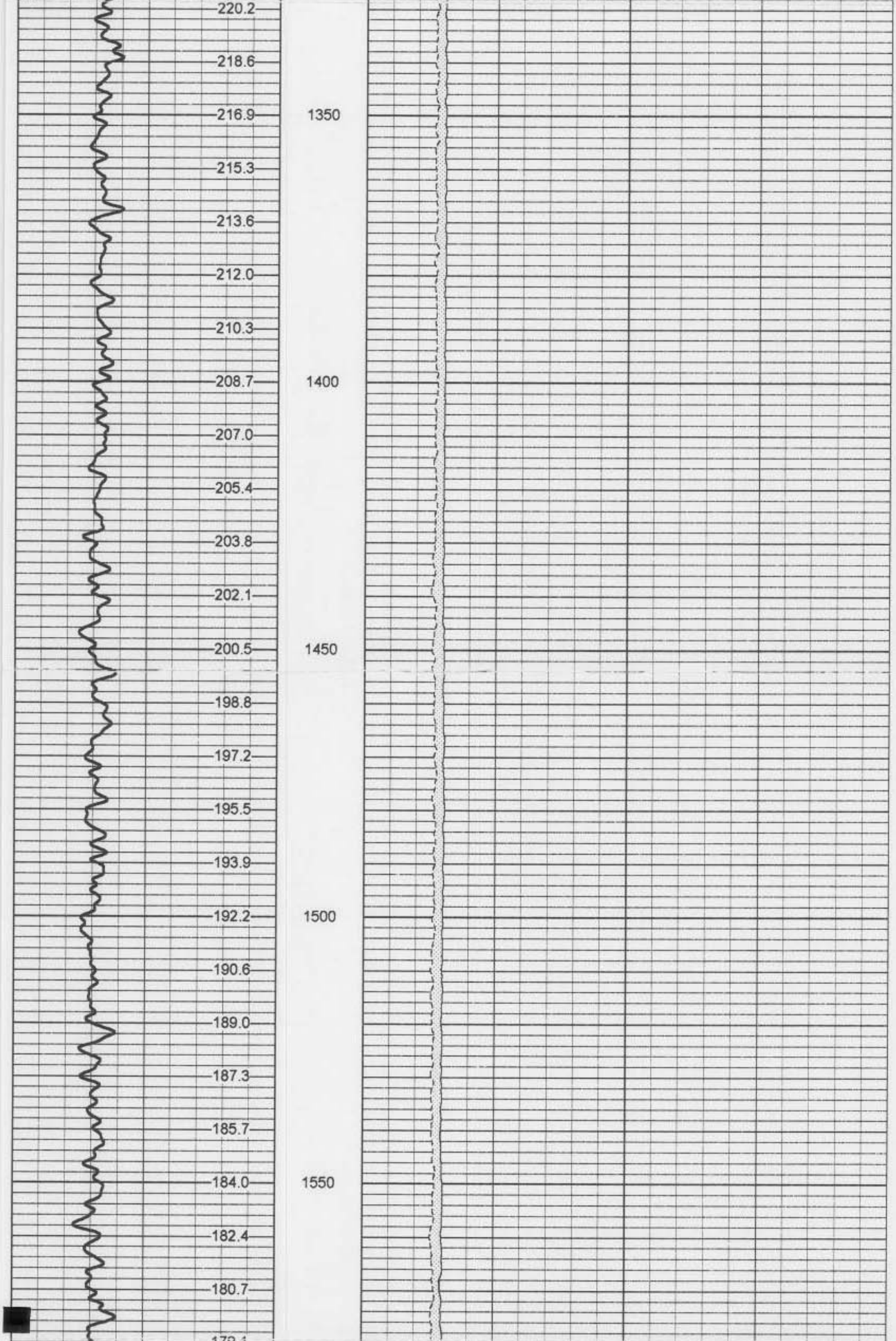

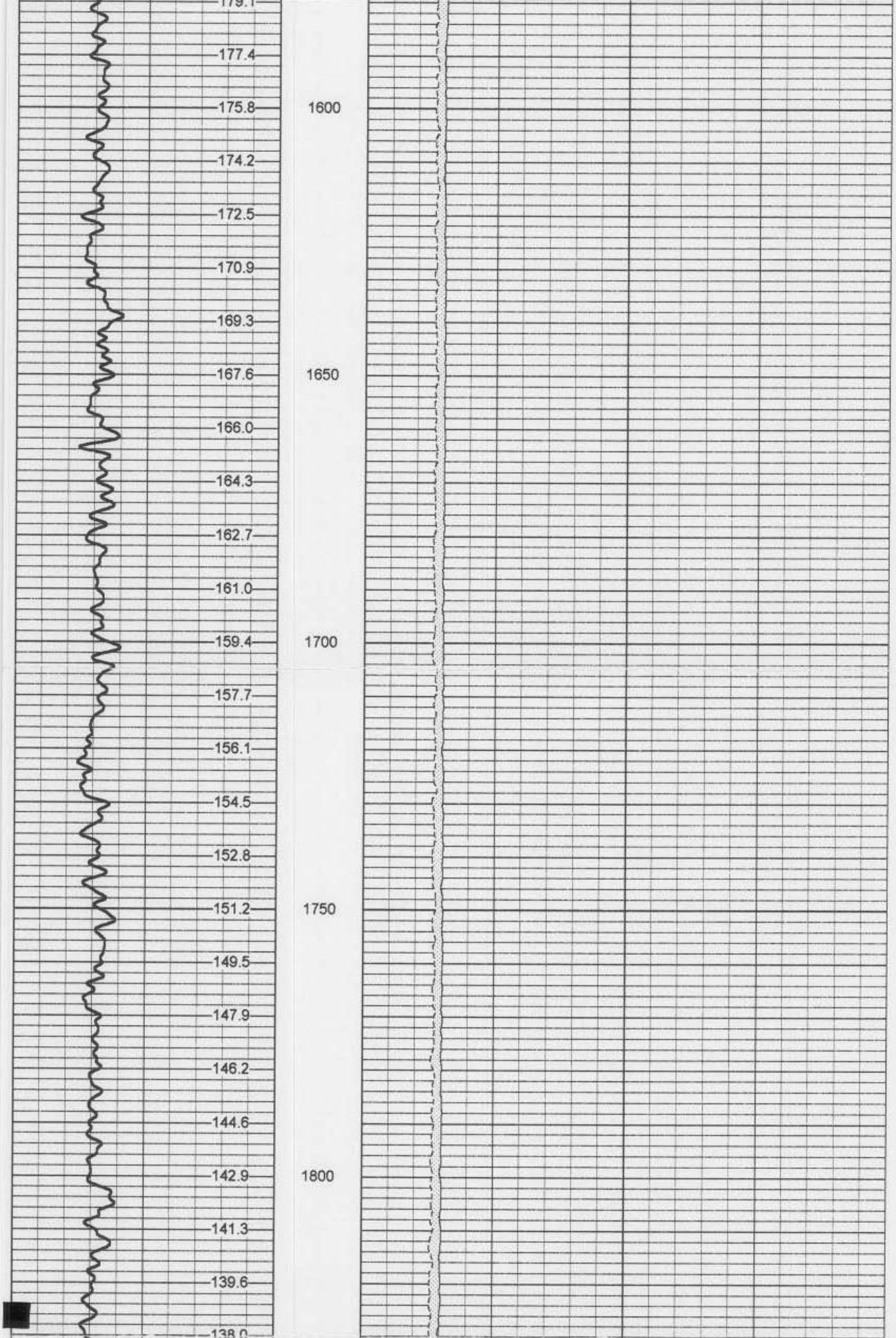

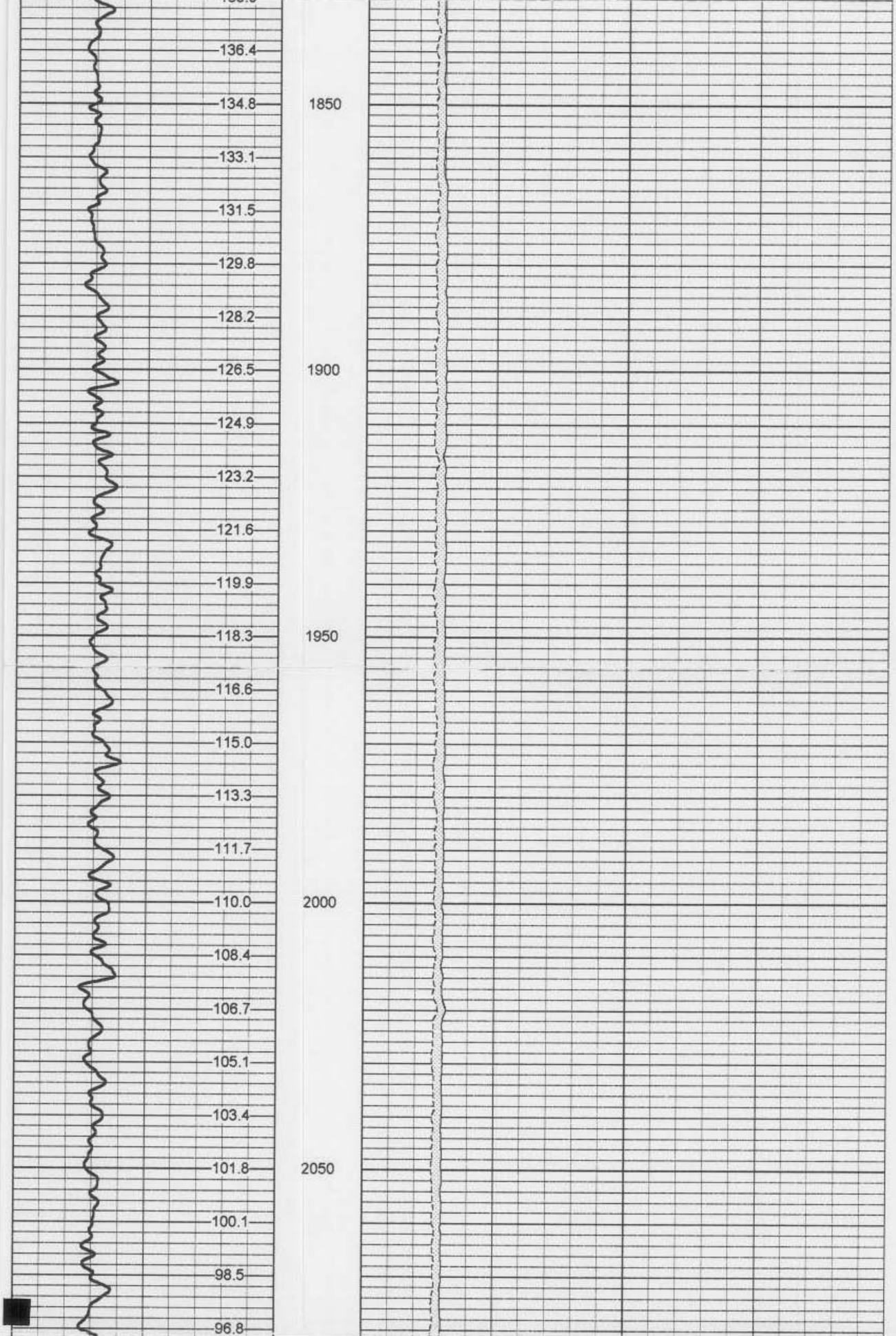

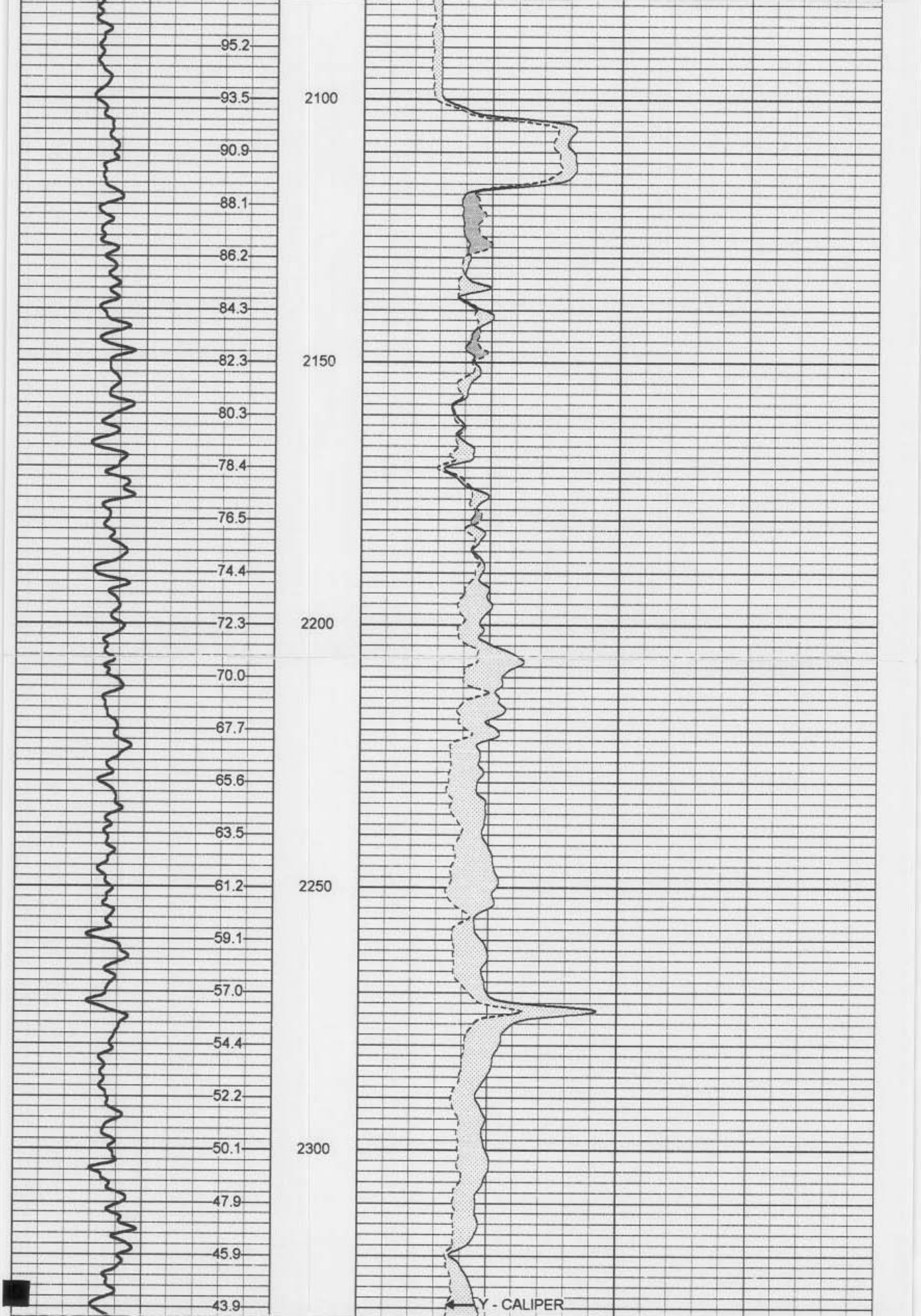

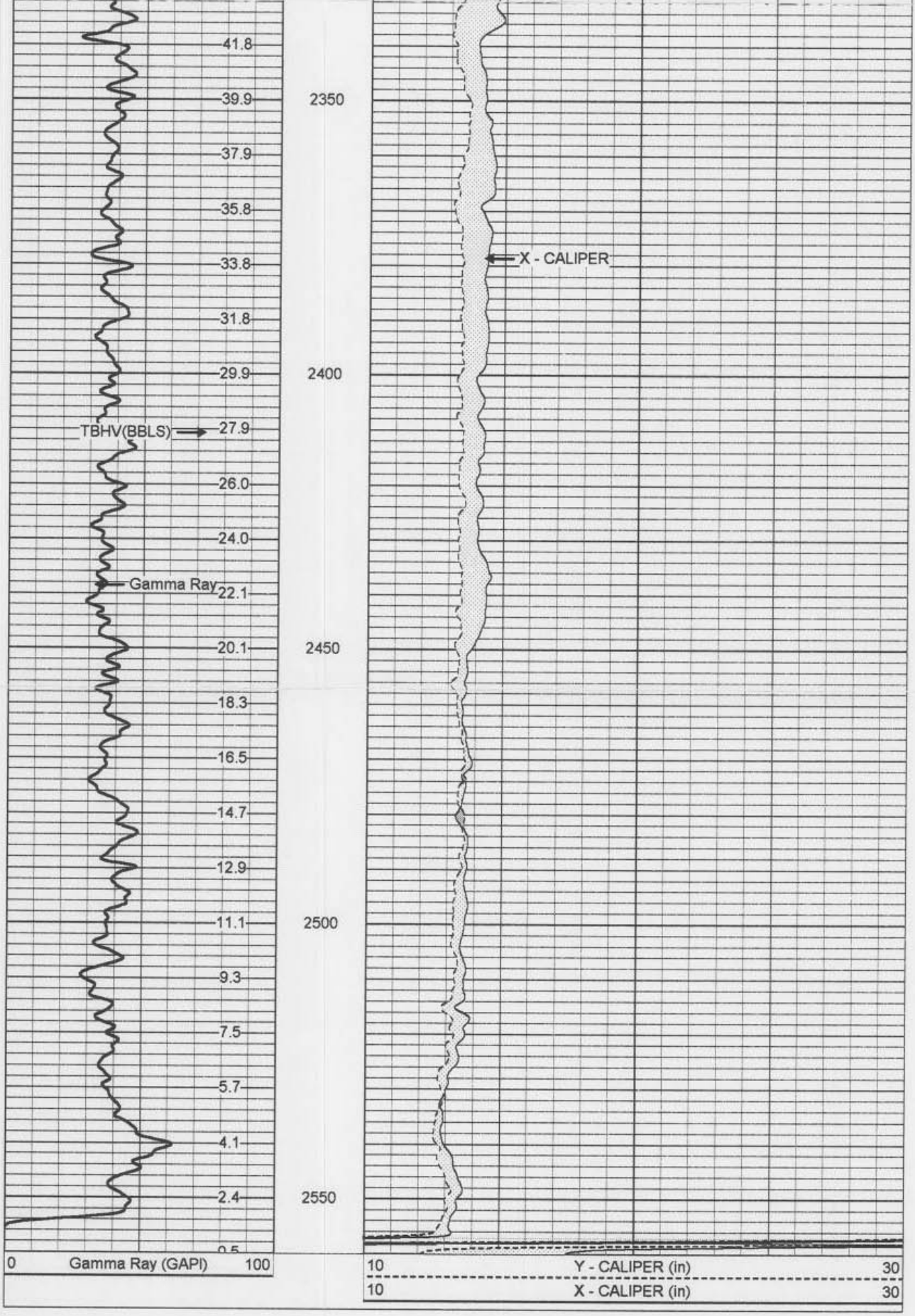

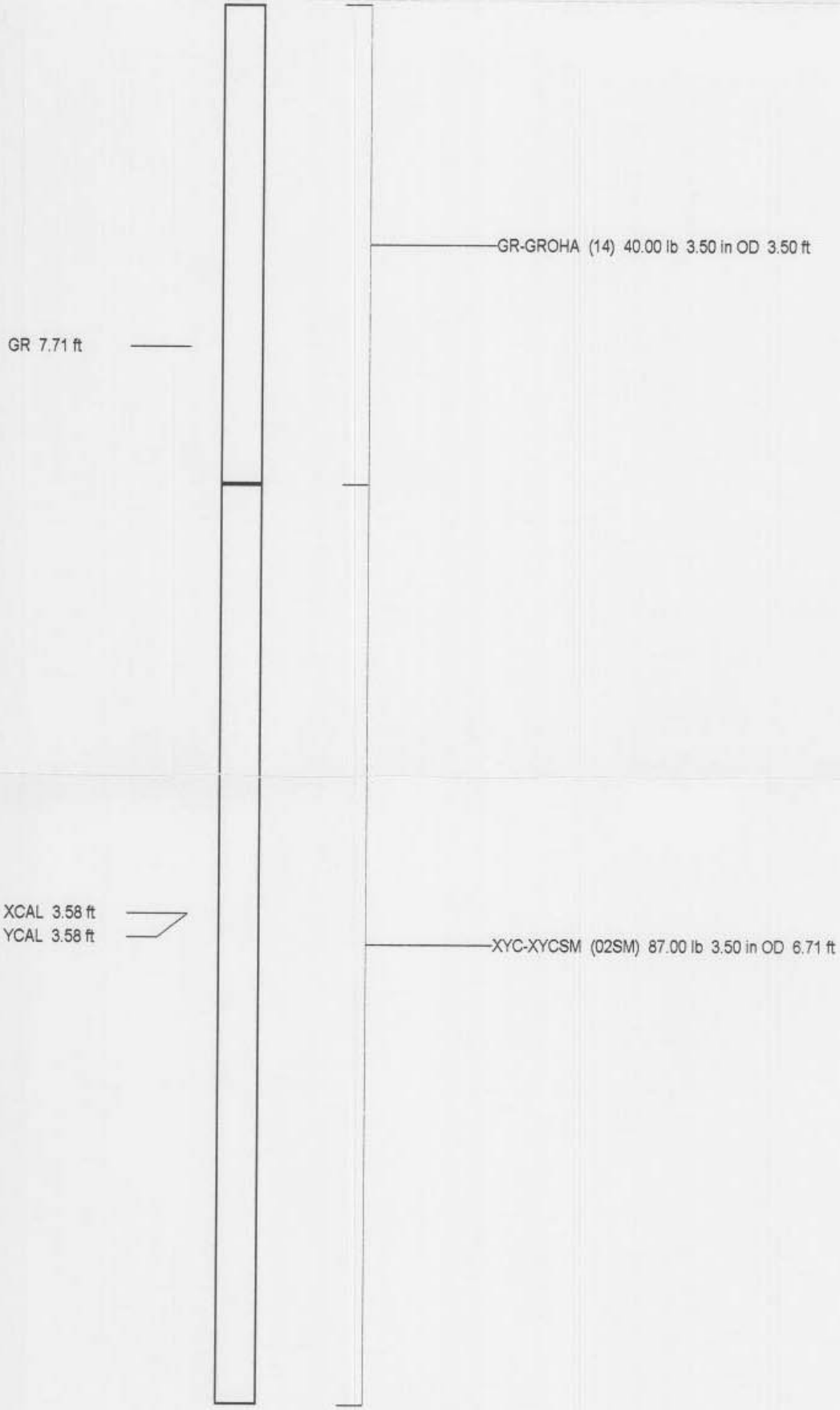
GR-GROHA (14) 40.00 lb 3.50 in OD 3.50 ft
GR 7.71 ft
XCAL 3.58 ft
YCAL 3.58 ft
XYC-XYCSM (02SM) 87.00 lb 3.50 in OD 6.71 ft

Dataset:	run1/pass1
Total Length:	10.21 ft
Total Weight:	127.00 lb
O.D.	3.50 in