051-48

FMY 181

398 A
Schlumberger

X - Y CALIPER

CSU Field Log

COMPANY: EXXON COMPANY U.S.A.

WELL: LEE CYPRESS 28-3

FIELD: WEST FELDA
COUNTY: HENDRY
STATE: FLORIDA

LOCATION: SECTION 28 SHL: 1184' FWL, 1188' FSL

SEC: 28 TWP: ~~48~~ 45 S RGE: ~~30~~ 28 E

OTHER SERVICES-
NONE

PERMANENT DATUM: BHF
ELEVATIONS- TAPE NO:
ELEV. OF PERM. DATUM: KB: 49'
LOG MEASURED FROM: HYDRIL DF: 48'
±3' ABOVE PERM. DATUM GL: 31'
DRLG. MEASURED FROM: KB

PROGRAM
32.2

DATE: 5 NOV 91
RUN NO: TWO

DEPTH-DRILLER: 2250.0 F
DEPTH-LOGGER: 2250.0 F
BTM. LOG INTERVAL: 2250.0 F
TOP LOG INTERVAL: 0.0 F

CASING-DRILLER: 1132.0 F
CASING-LOGGER: 1120.0 F
CASING: 13 3/8"
WEIGHT:
BIT SIZE: 12 1/4"
DEPTH:

FLORIDA GEOLOGICAL SURVEY
2295 VICTORIA AVENUE, SUITE 179
FT. MYERS, FLORIDA 33901

TYPE FLUID IN HOLE: SALTWATER
DENSITY: 9.60 LB/G
VISCOSITY:
TIME CIRC. STOPPED:
TIME LOGGER ON BTM.: 08:00 5-NOV-91

MAX. REC. TEMP:

LOGGING UNIT NO: 8193
LOGGING UNIT LOC: FORT MYERS
RECORDED BY: S.MILLER
WITNESSED BY: L.STUART

REMARKS:

EQUIPMENT NUMBERS-

BGT SGTE CALR

ALL INTERPRETATIONS ARE OPINIONS BASED ON INFERENCES FROM ELECTRICAL OR OTHER MEASUREMENTS AND WE CANNOT, AND DO NOT GUARANTEE THE ACCURACY OR CORRECTNESS OF ANY INTERPRETATIONS, AND WE SHALL NOT, EXCEPT IN THE CASE OF GROSS OR WILLFUL NEGLIGENCE ON OUR PART, BE LIABLE OR RESPONSIBLE FOR ANY LOSS, COSTS, DAMAGES OR EXPENSES INCURRED OR SUSTAINED BY ANYONE RESULTING FROM ANY INTERPRETATION MADE BY ANY OF OUR OFFICERS, AGENTS OR EMPLOYEES. THESE INTERPRETATIONS ARE ALSO SUBJECT TO OUR GENERAL TERMS AND CONDITIONS AS SET OUT IN OUR CURRENT PRICE SCHEDULE.

CP 32.2 FILE 6 05-NOV-1991 08:58

CCL
-18.00 1.0000
GR(GAPI) BS(IN)
0.0 100.00 10.000 30.000

CP 32.2 FILE 6 05-NOV-1991 08:52

INPUT FILE(S)
2

DATA ACQUIRED
05-NOV-1991 08:43

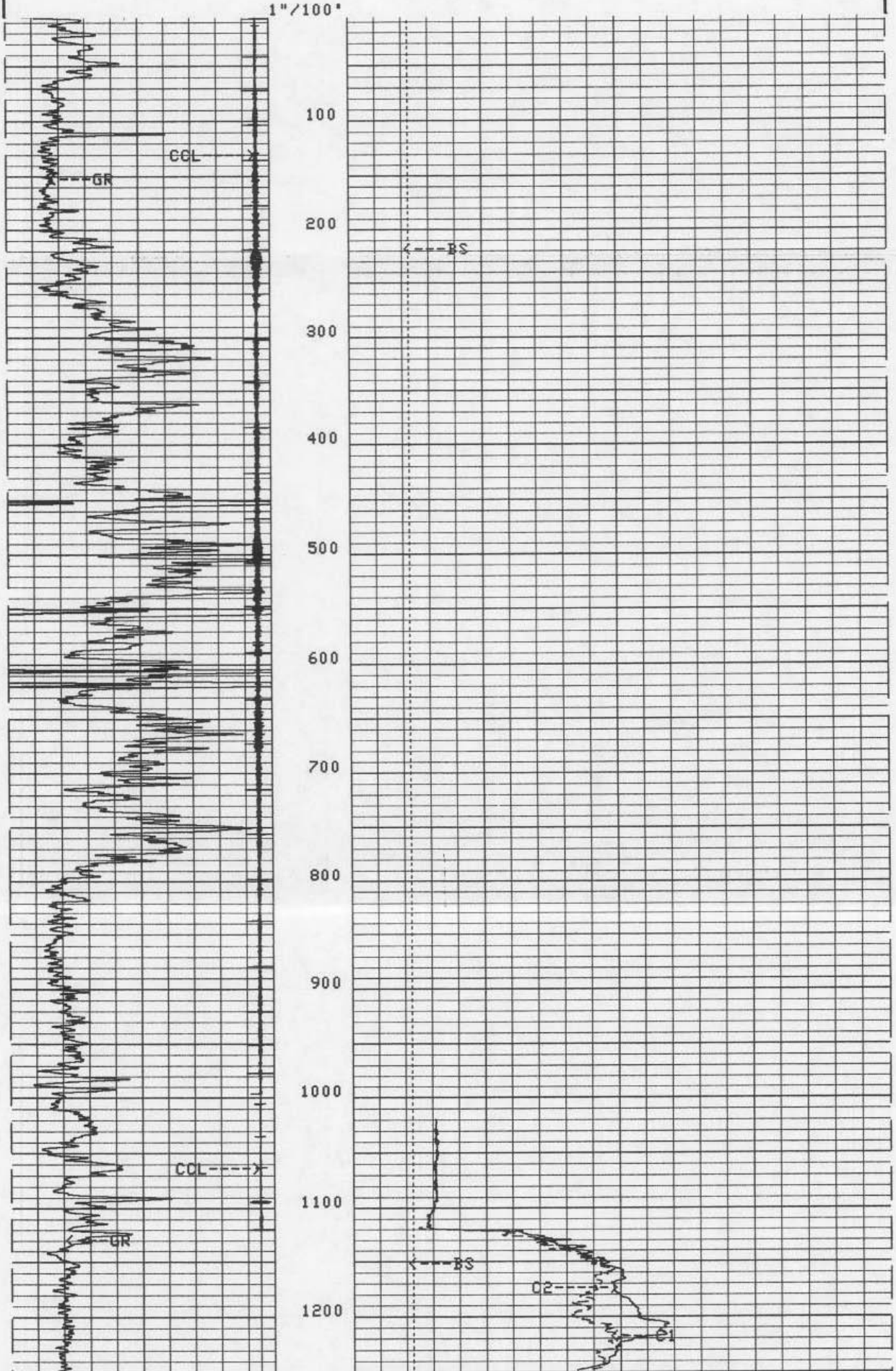

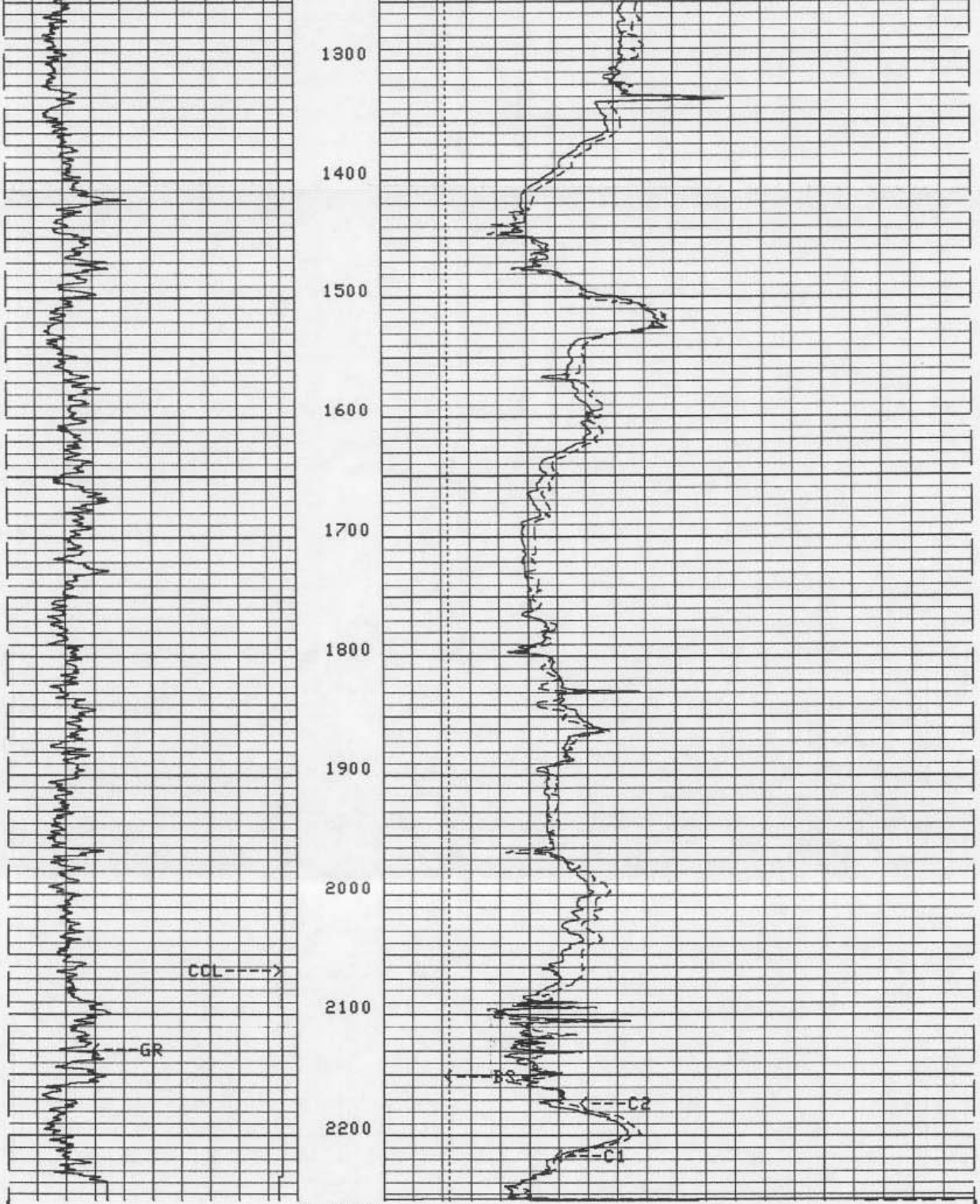

1"/100'

CP 32.2 FILE 6 05-NOV-1991 08:46

INPUT FILE(S)
2

DATA ACQUIRED
05-NOV-1991 08:03

CCL	-19.00	1.0000
GR(GAPI)	0.0	100.00
BS(IN)	10.000	30.000
C2(IN)	10.000	30.000
C1(IN)	10.000	30.000

CCL

-19.00 1.0000

GR(GAPI)

0.0 100.00

BS(IN)

10.000 30.000

CP 32.2 FILE 6 05-NOV-1991 08:52

INPUT FILE(S)
2

DATA ACQUIRED
05-NOV-1991 08:43



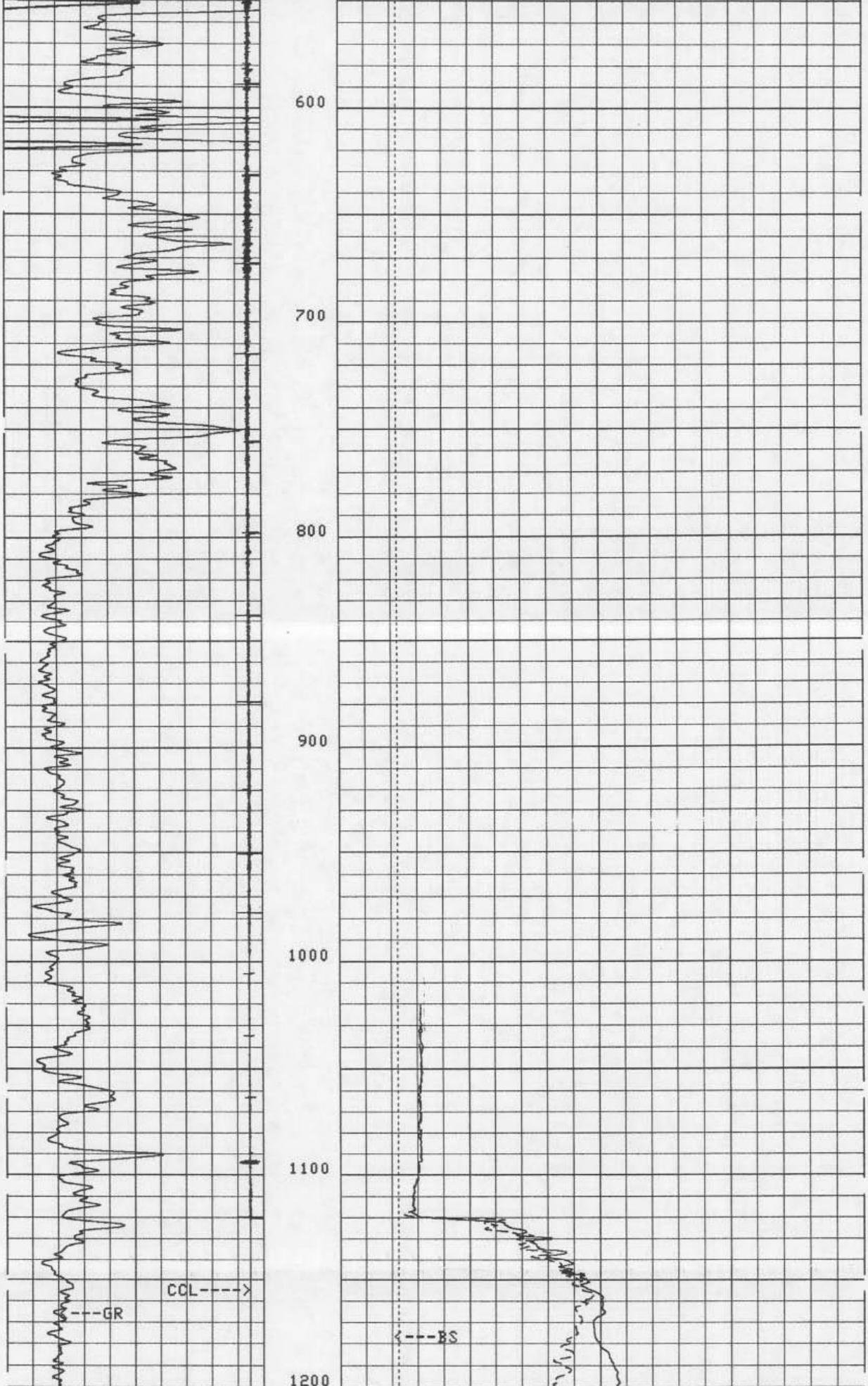

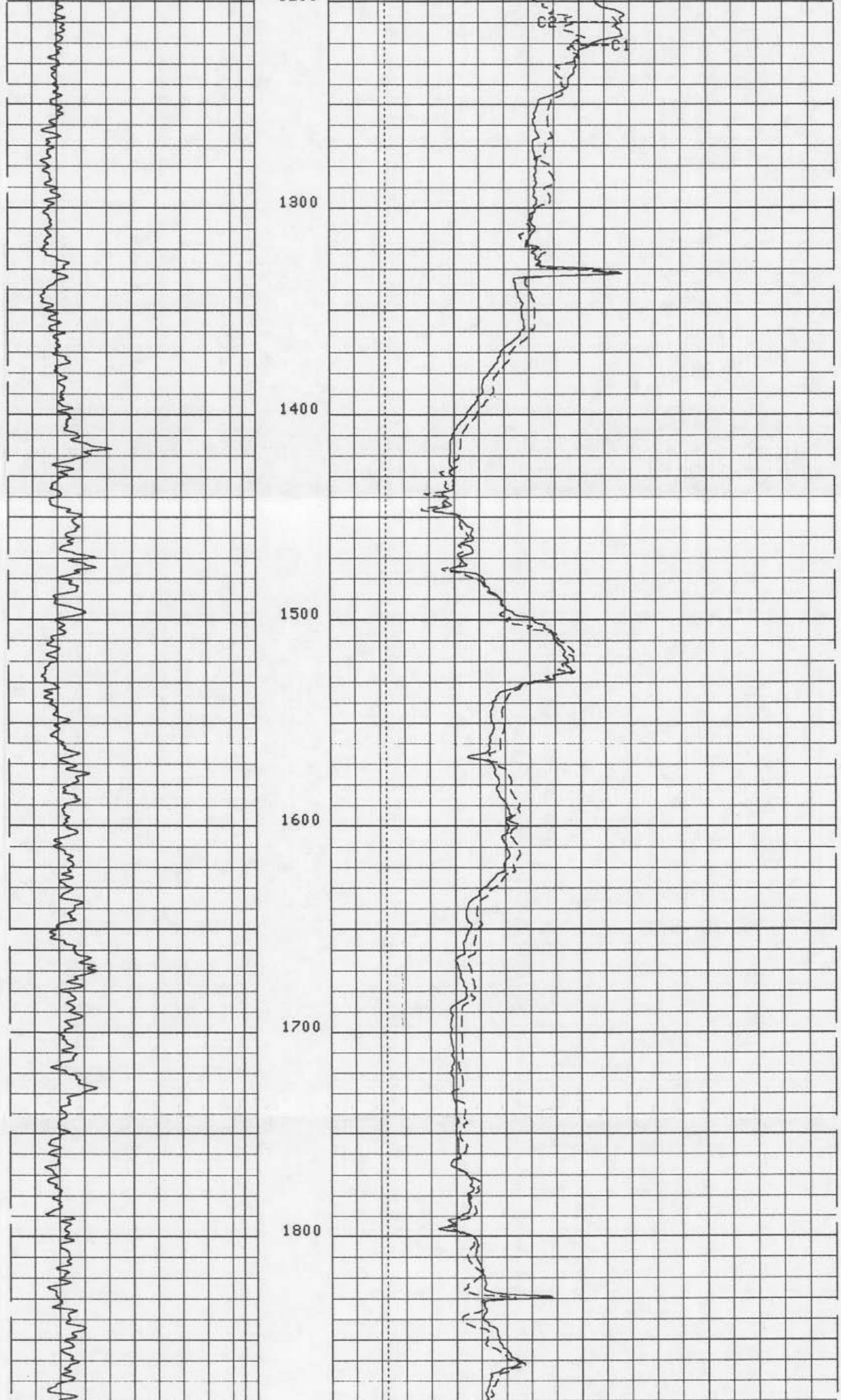

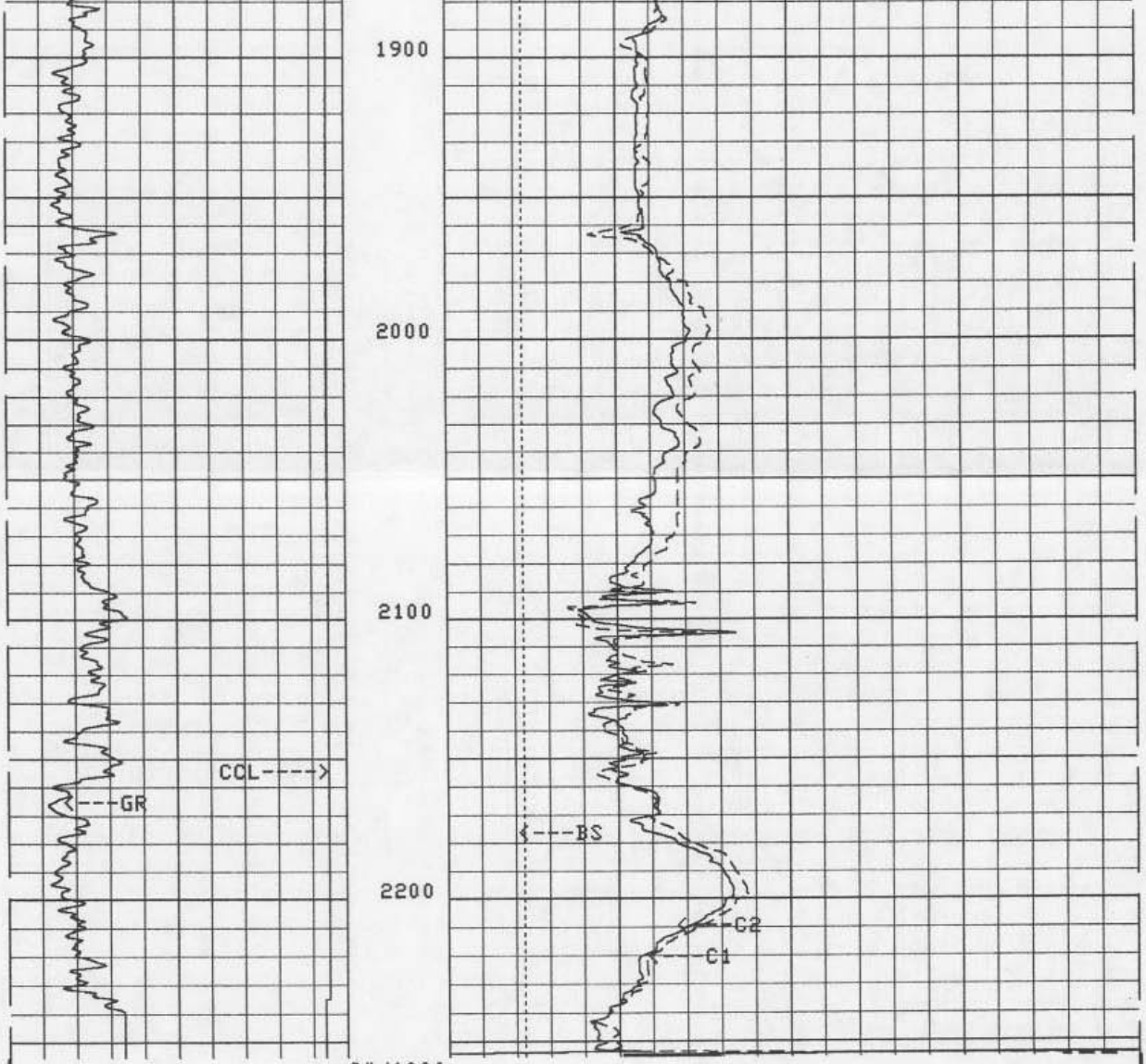

2"/100'

CP 32.2 FILE 6 05-NOV-1991 08:46

INPUT FILE(S)
2

DATA ACQUIRED
05-NOV-1991 08:03

CCL
-19.00 1.0000
GR(GAPI)
0.0 100.00

BS(IN)
10.000 30.000
C2(IN)
10.000 30.000
C1(IN)
10.000 30.000

CCL
-19.00 1.0000
GR (GAPI)
0.0 100.00

TENS(LBF)
10000. 0.0
BS (IN)
10.000 30.000

CP 32.2 FILE 6 05-NOV-1991 08:52

INPUT FILE(S)
2

DATA ACQUIRED
05-NOV-1991 08:43

5"/100'

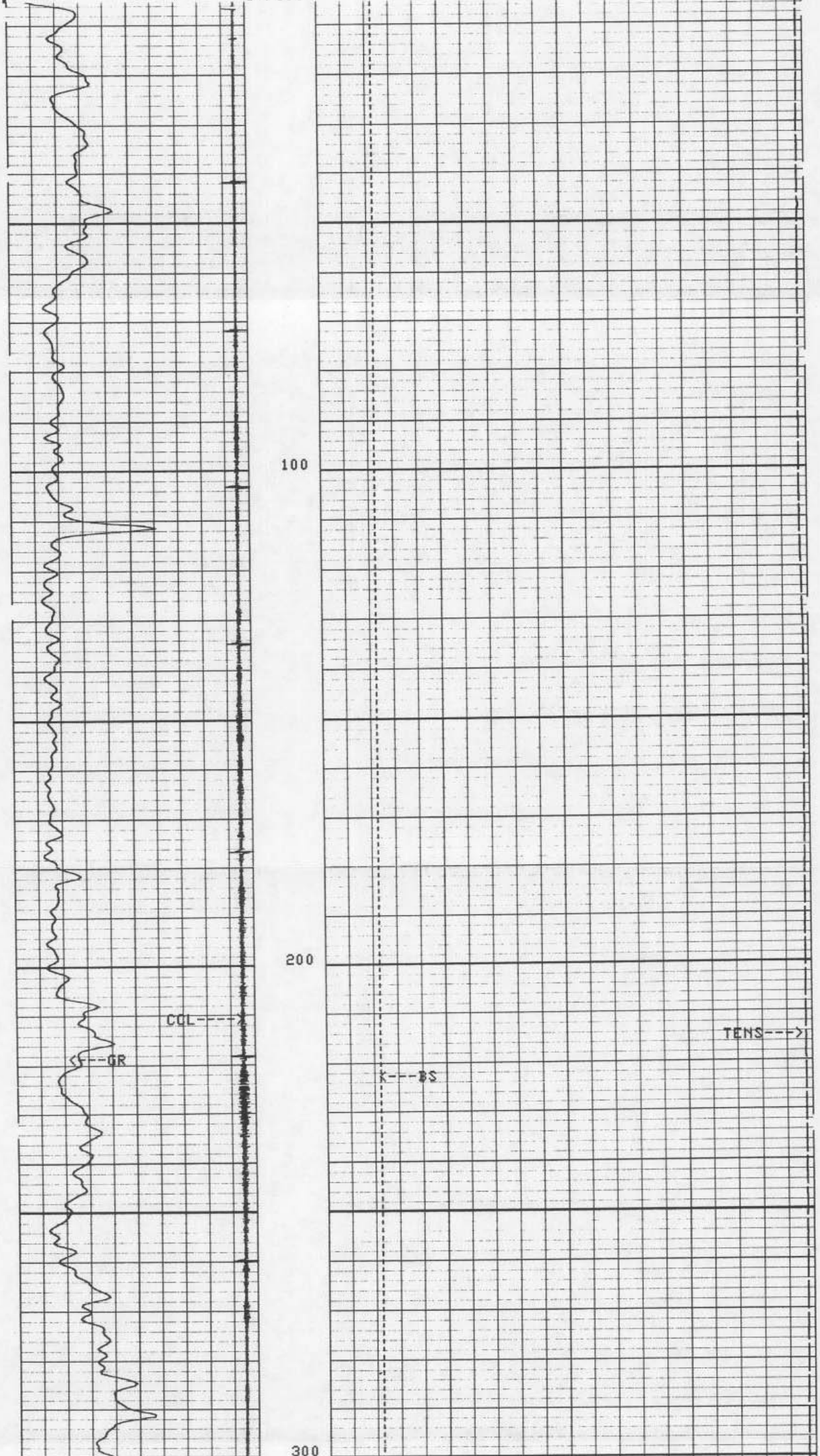

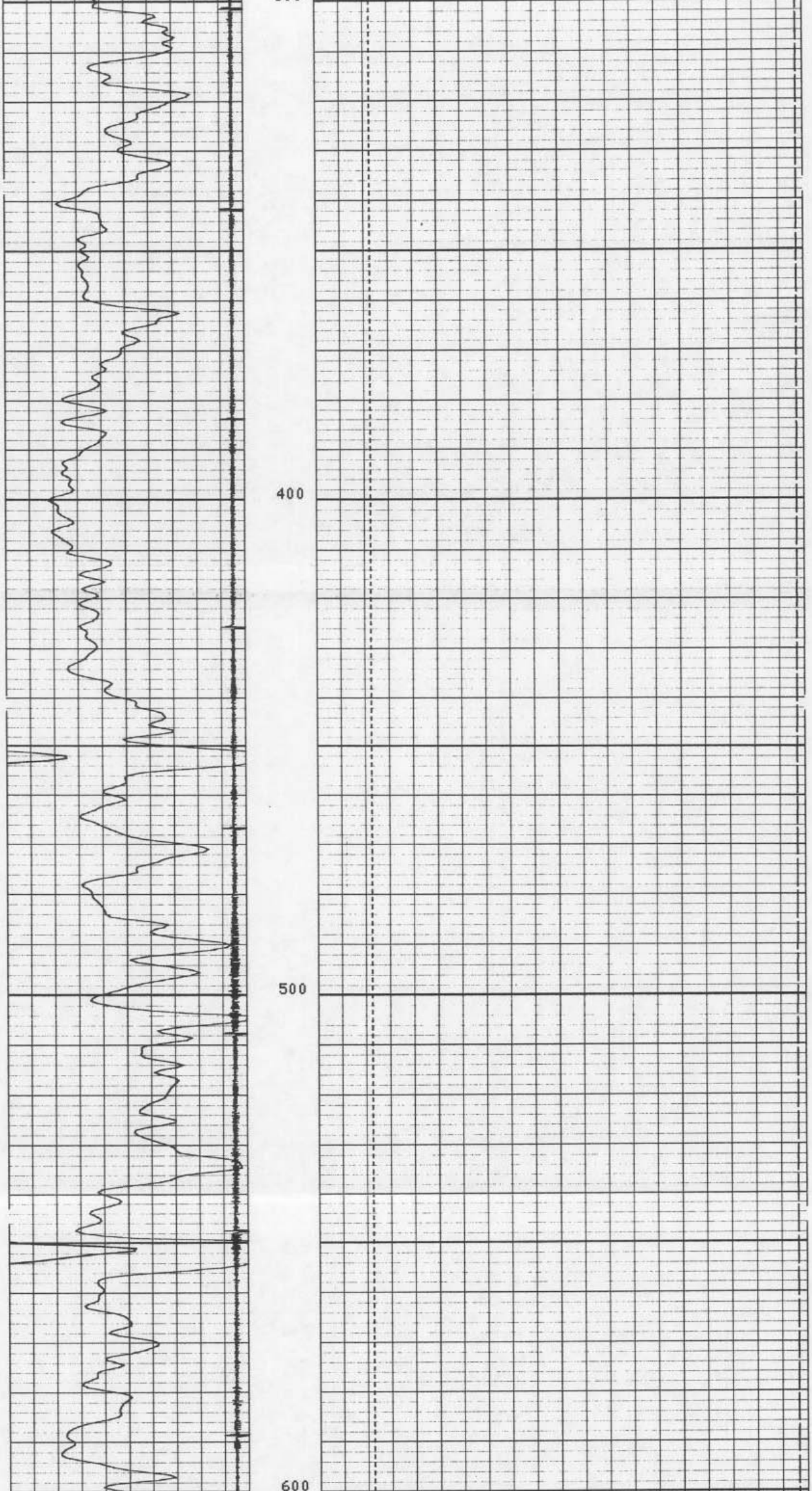

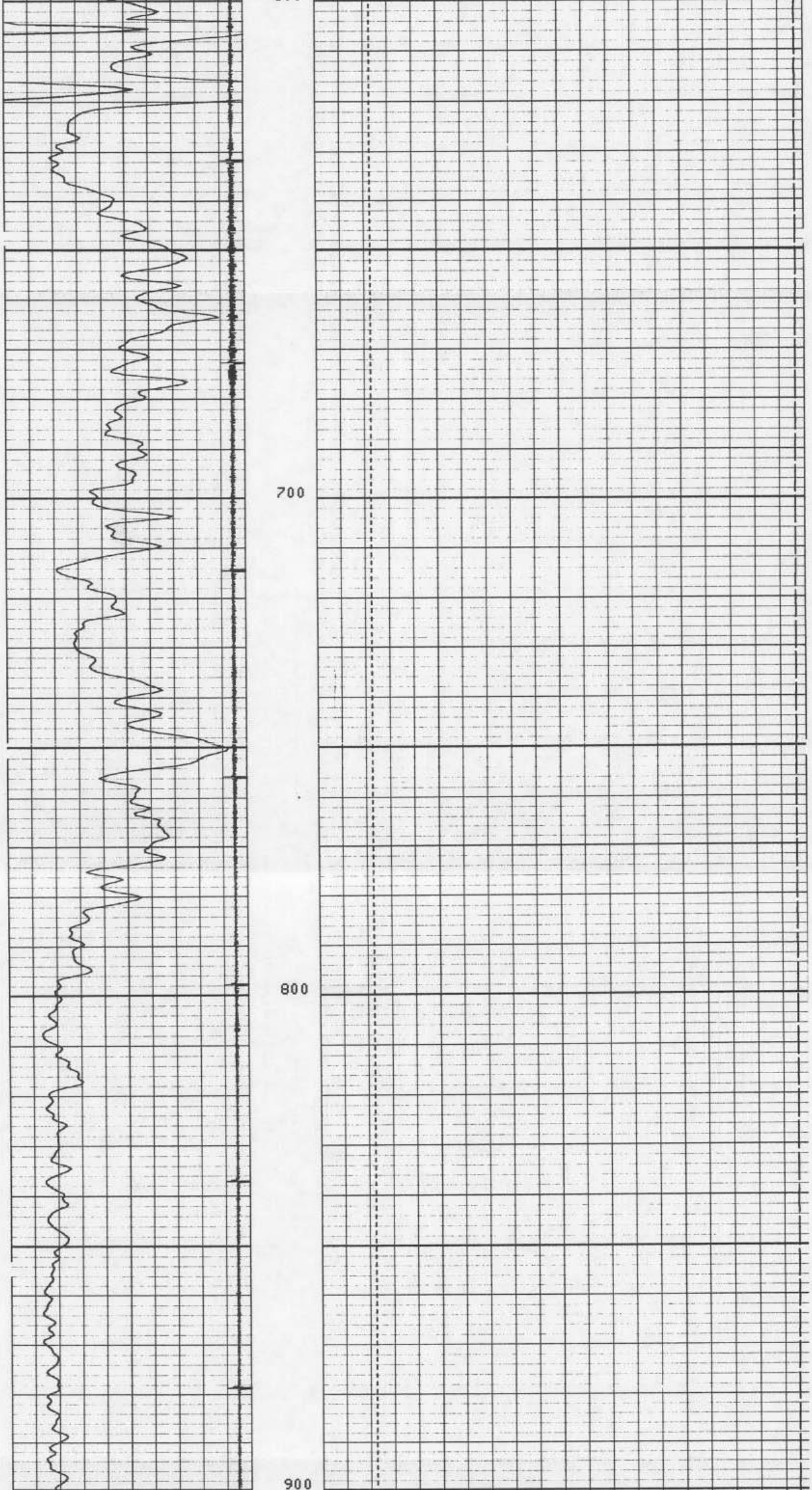

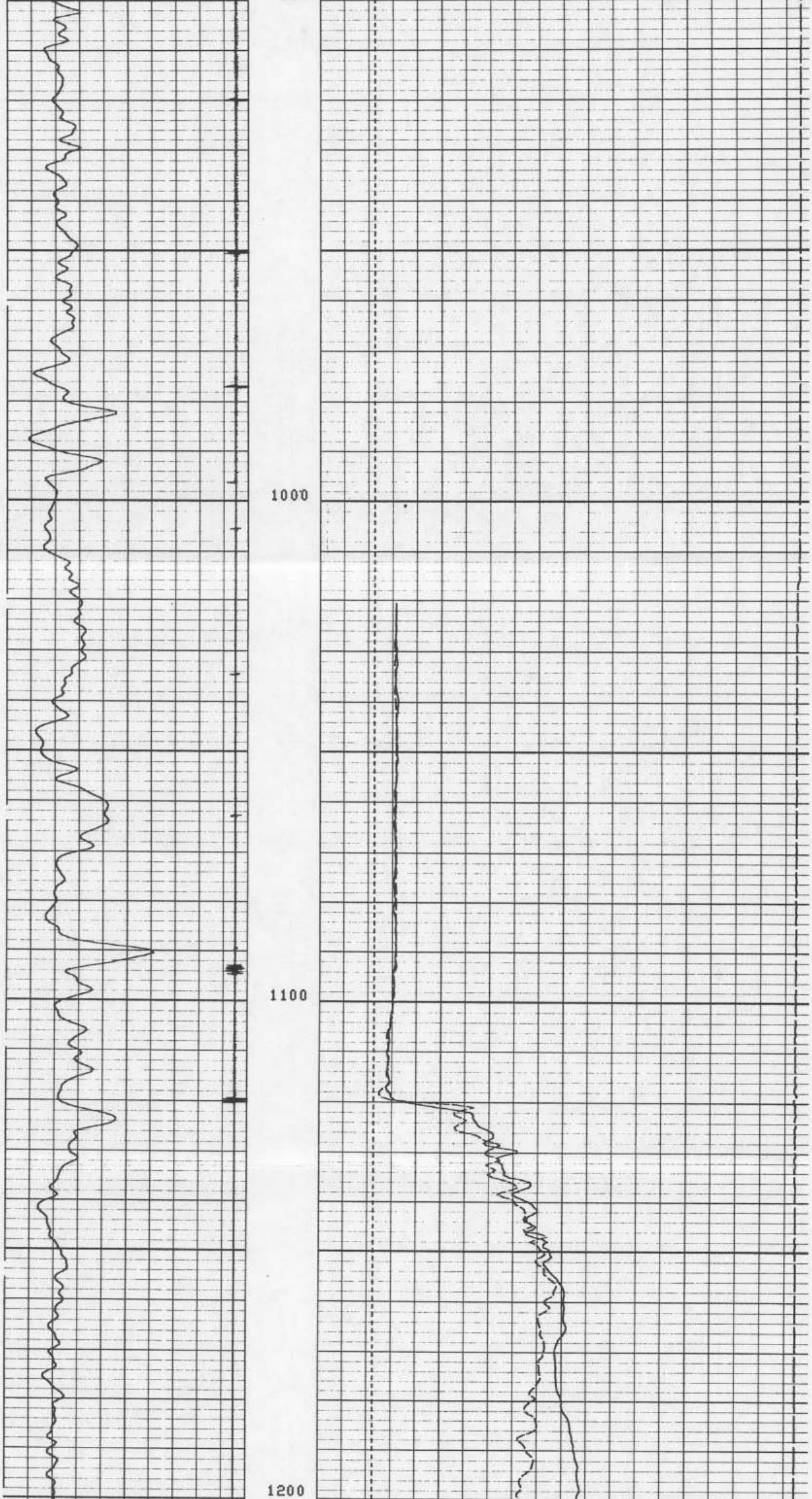

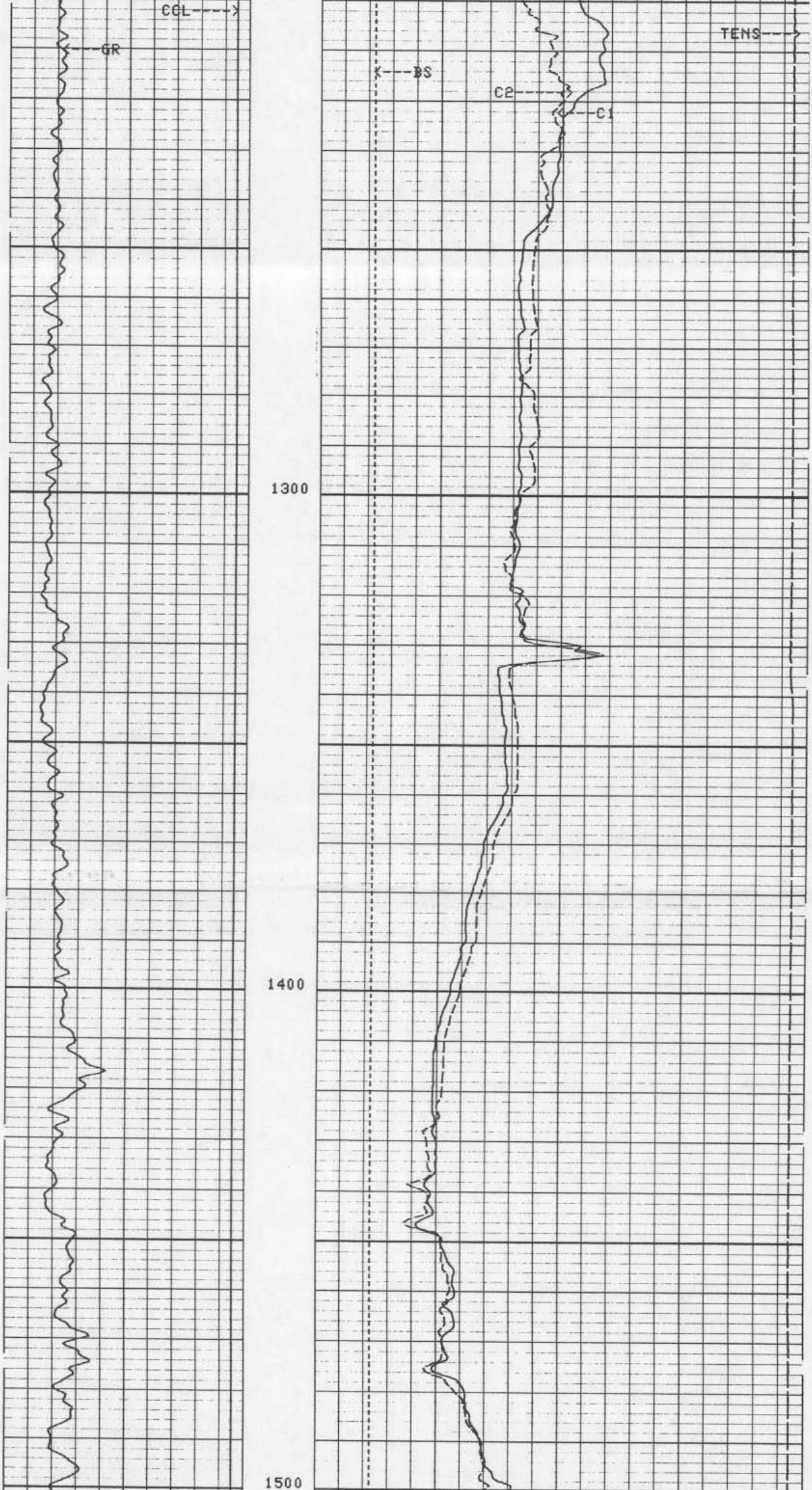

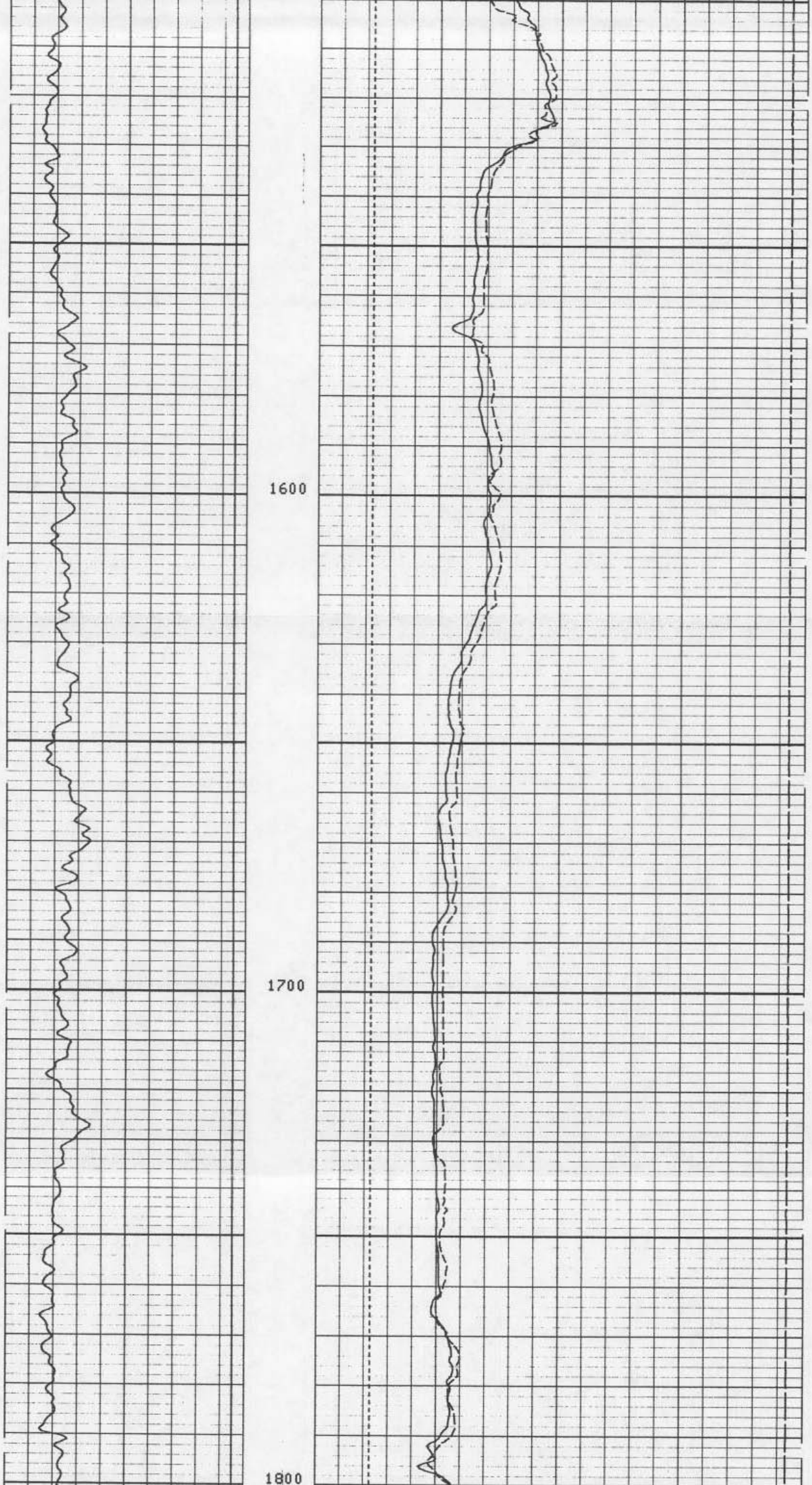

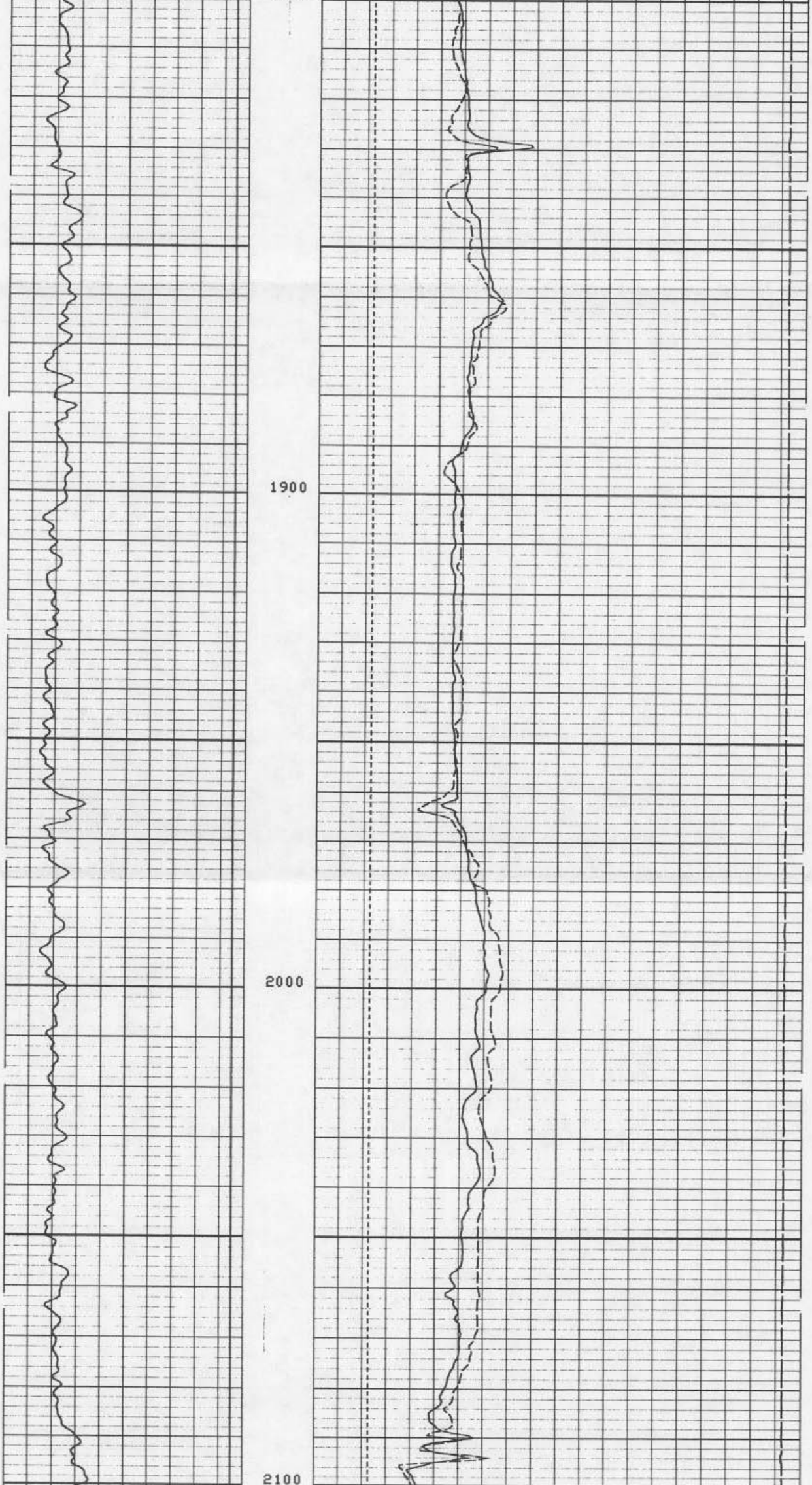

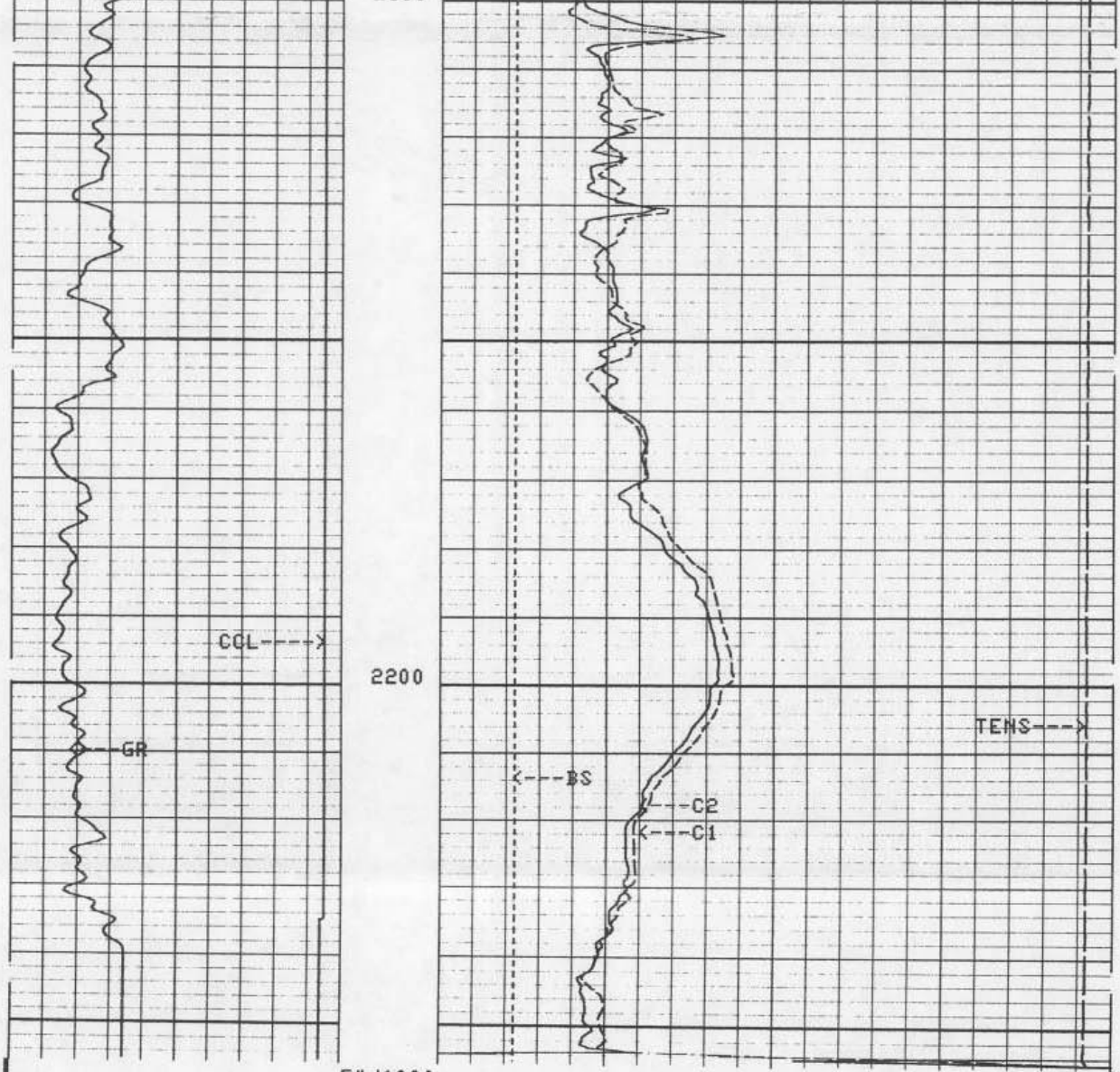

CP 32.2   FILE 6   05-NOV-1991 08:46

INPUT FILE(S)
2

DATA ACQUIRED
05-NOV-1991 08:03

TENS(LBF)
10000.   0.0
BS (IN)
10.000   30.000
CCL
-19.00   1.0000
C2 (IN)
10.000   30.000
GR (GAPI)
0.0   100.00
C1 (IN)
10.000   30.000

TENS(LBF)
10000.   0.0
BS (IN)
10.000   30.000
CCL
-19.00   1.0000
C2 (IN)
10.000   30.000
GR (GAPI)
0.0   100.00
C1 (IN)
10.000   30.000

CP 32.2 FILE 5 05-NOV-1991 08:45

INPUT FILE(S)
1

DATA ACQUIRED
05-NOV-1991 07:59

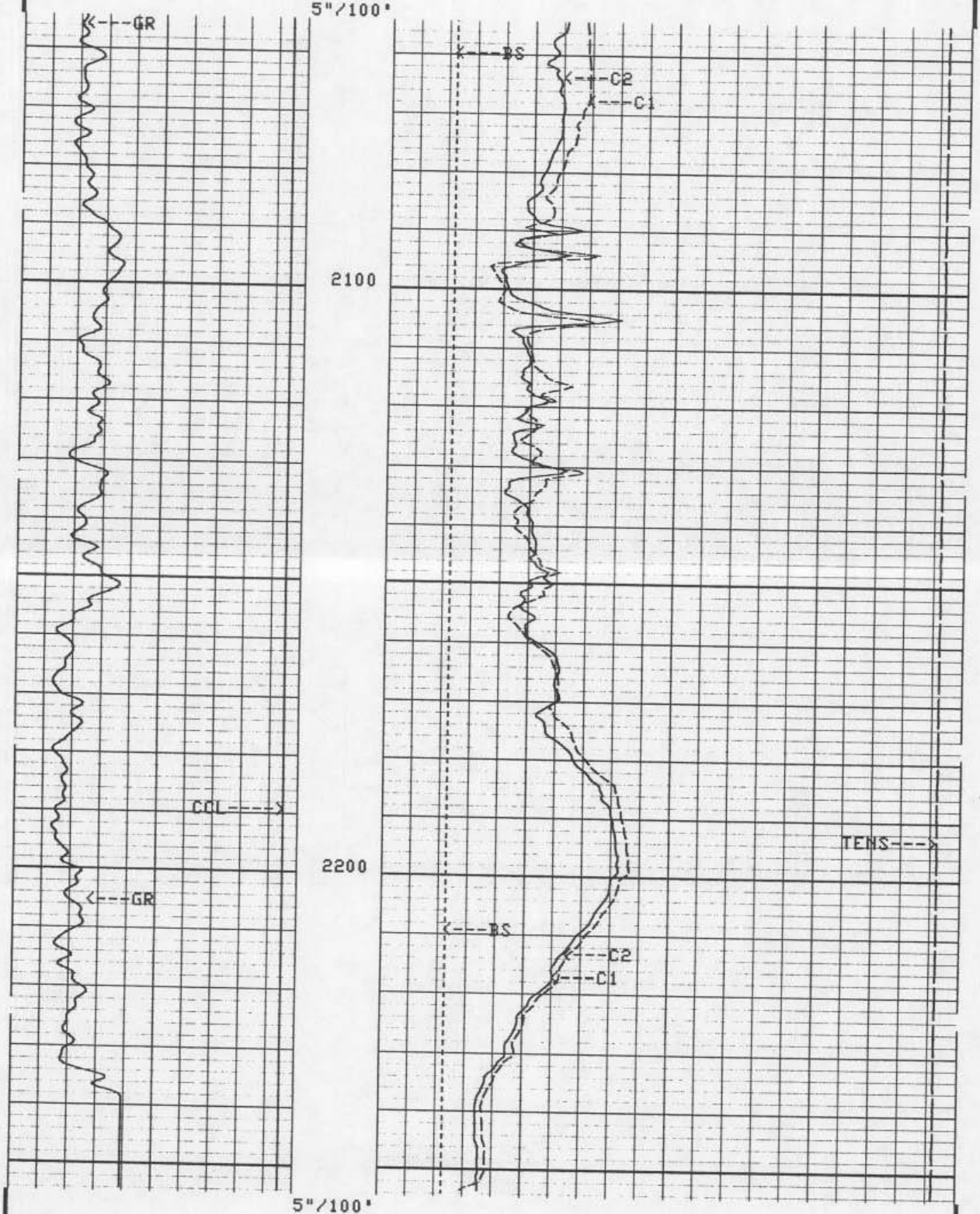

CP 32.2 FILE 5 05-NOV-1991 08:45

INPUT FILE(S)
1

DATA ACQUIRED
05-NOV-1991 07:55

TENS(LBF)
10000. 0.0

BS (IN)
10.000 30.000

CCL
-19.00 1.0000

C2 (IN)
10.000 30.000

GR (GAPI)
0.0 100.00

C1 (IN)
10.000 30.000

```
              BEFORE SURVEY CALIBRATION SUMMARY

  PERFORMED:     05-NOV-1991 07:36
  PROGRAM FILE: BMS    (VERSION    32.2    00/00/00  88/11/16)


 BGT                CALIPER CALIBRATION SUMMARY

           MEASURED                           CALIBRATED
         SMALL   LARGE                      SMALL    LARGE        UNITS
    C1   8.73    15.1                       8.00     16.0          IN
    C2   9.06    15.1                       8.00     16.0          IN

 BGT                ELECTRONICS CALIBRATION SUMMARY

           MEASURED                           CALIBRATED
         ZERO    PLUS                       ZERO     PLUS         UNITS

   CP 32.2             FILE    0       05-NOV-1991 07:36
```

Schlumberger

X - Y CALIPER

CSU Field Log