P#420 SFWMD COPY 051-58

FLORIDA
GEOPHYSICAL LOGGING, INC.

X-Y CALIPER
GAMMA RAY
LOG

Company CALUMET FLORIDA, INC.
Well LEE CYPRESS "A" 30-4
Field WEST FELDA
County HENDRY
State/Prv FLORIDA

Company CALUMET FLORIDA, INC. (H.O.R.C.)
Well LEE CYPRESS "A" 30-4
Field WEST FELDA
County HENDRY State/Prv FLORIDA

Location
1100' FEL 1100' FSL
SECTION 30 TWN 45 RG 28

Other Services
NONE

Permanent Datum GROUND LEVEL Elevation 31.1'
Log Measured From GROUND LEVEL
Drilling Measured From KELLY BUSHING

Elevation
K.B.
D.F. 48'
G.L. 31.1'

Date	2/26/01			
Run Number	ONE			
Depth Driler	12,615'			
Depth Logger	2171'			
Bottom Logged Interval	2171'			
Top Log Interval	SURFACE			
Open Hole Size	12.25"			
Type Fluid	OIL			
Density / Viscosity	NA			
Max. Recorded Temp.	NA			
Estimated Cement Top	NA			
Time Well Ready	ON ARRIVAL			
Time Logger on Bottom	0830			
Equipment Number	101			
Location	FT. MYERS			
Recorded By	DENISON			
Witnessed By	B. CAUGHEY			

	Borehole Record			Tubing Record			
Run Number	Bit	From	To	Size	Weight	From	To

Casing Record	Size	Wgt/Ft	Top	Bottom
Surface String	13.375"	54.5 LBS	SURFACE	1208'
Prot. String	9.625"	36 LBS	SURFACE	3575'
Production String	7"		SURFACE	12,615'
Liner				

<<< Fold Here >>>

All interpretations are opinions based on inferences from electrical or other measurements and we cannot and do not guarantee the accuracy or correctness of any interpretation, and we shall not, except in the case of gross or willful negligence on our part, be liable or responsible for any loss, costs, damages, or expenses incurred or sustained by anyone resulting from any interpretation made by any of our officers, agents or employees. These interpretations are also subject to our general terms and conditions set out in our current Price Schedule.

Comments

TBHV CALCULATED IN BARRELS

FLORIDA
GEOPHYSICAL LOGGING, INC.

MAIN PASS

Database File:	lc30-4.db
Dataset Pathname:	pass1
Presentation Format:	grxyc.prs
Dataset Creation:	Mon Feb 26 16:27:37 2001 by Log VER_5.4
Charted by:	Depth in Feet scaled 1:240

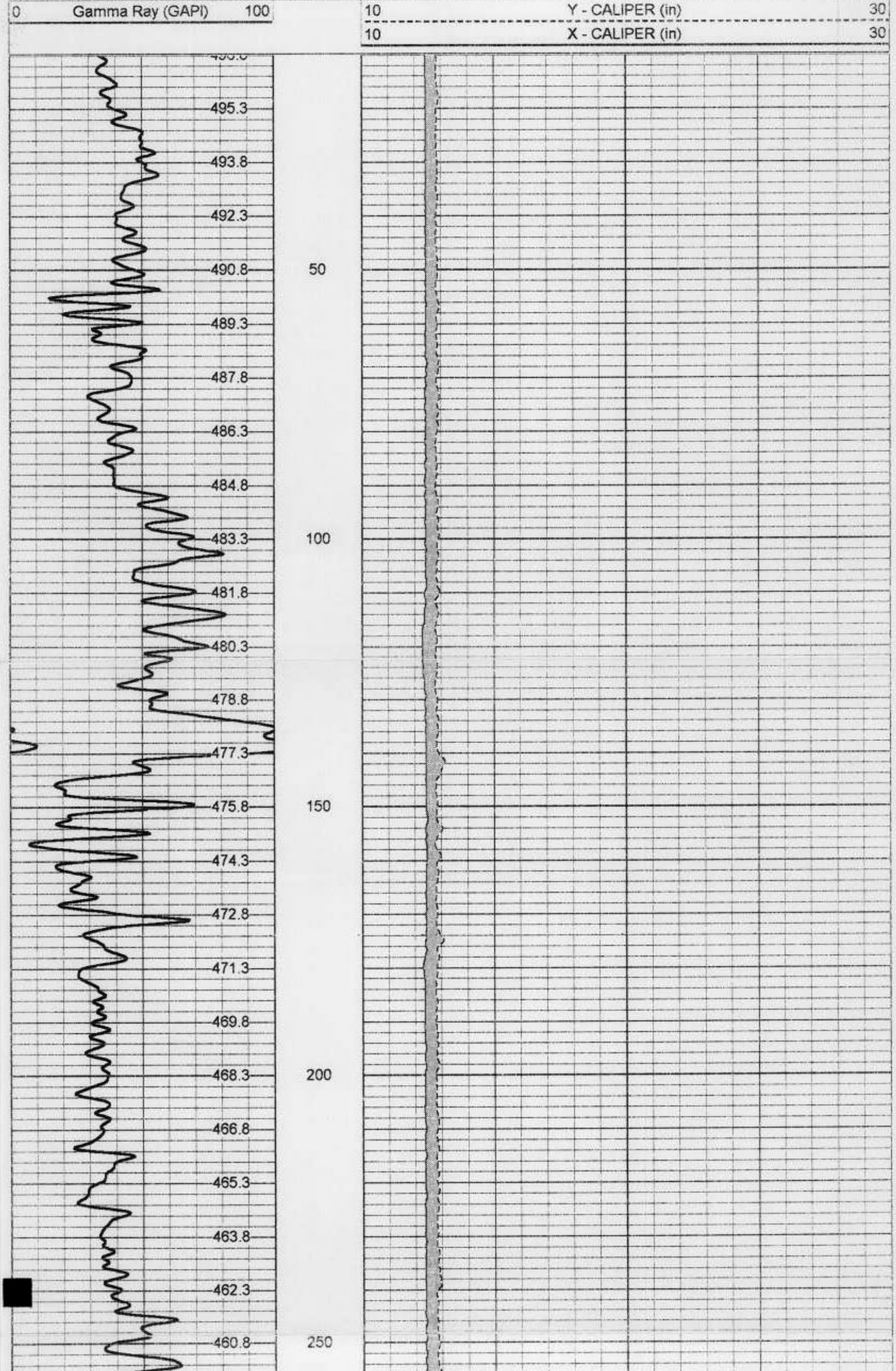

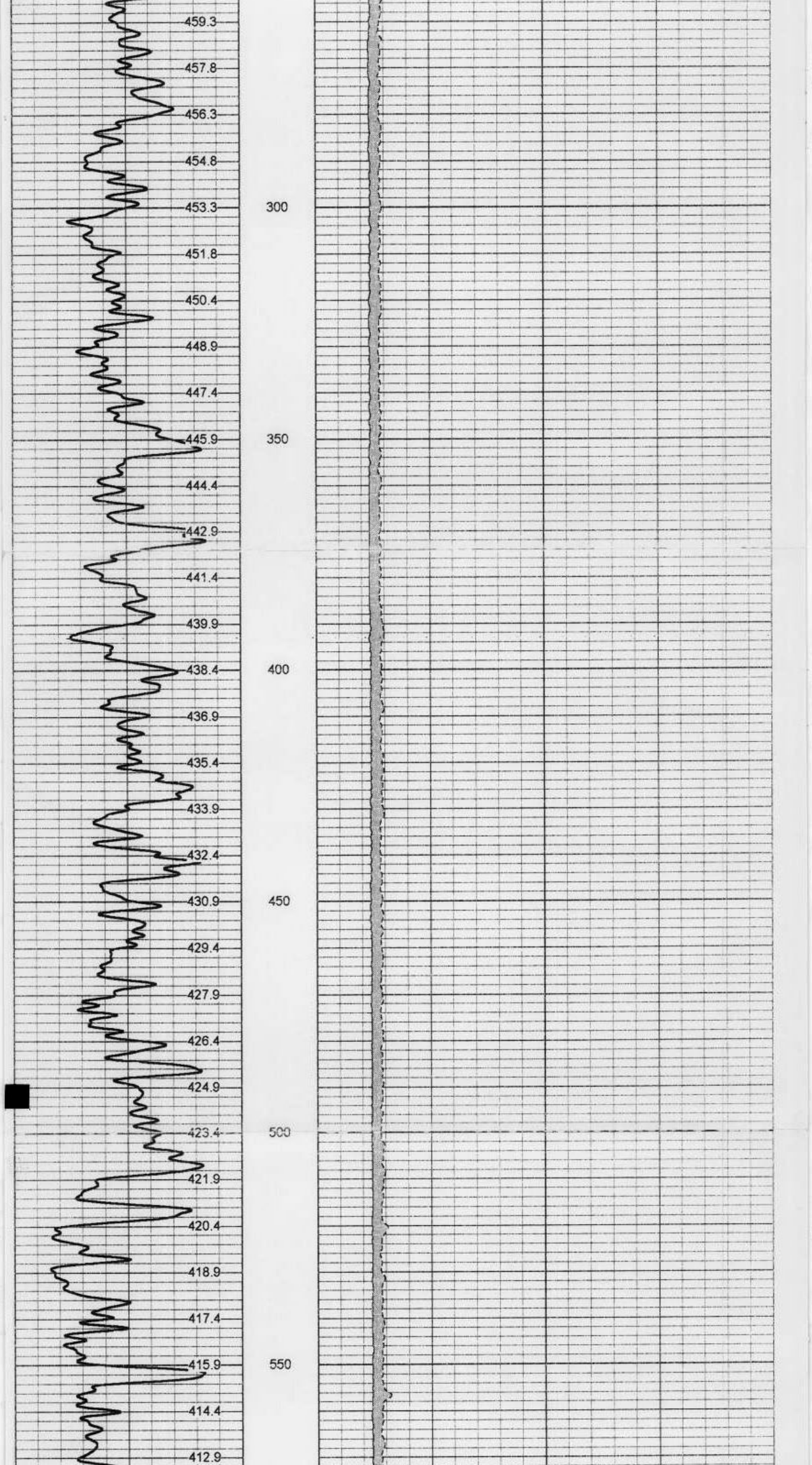

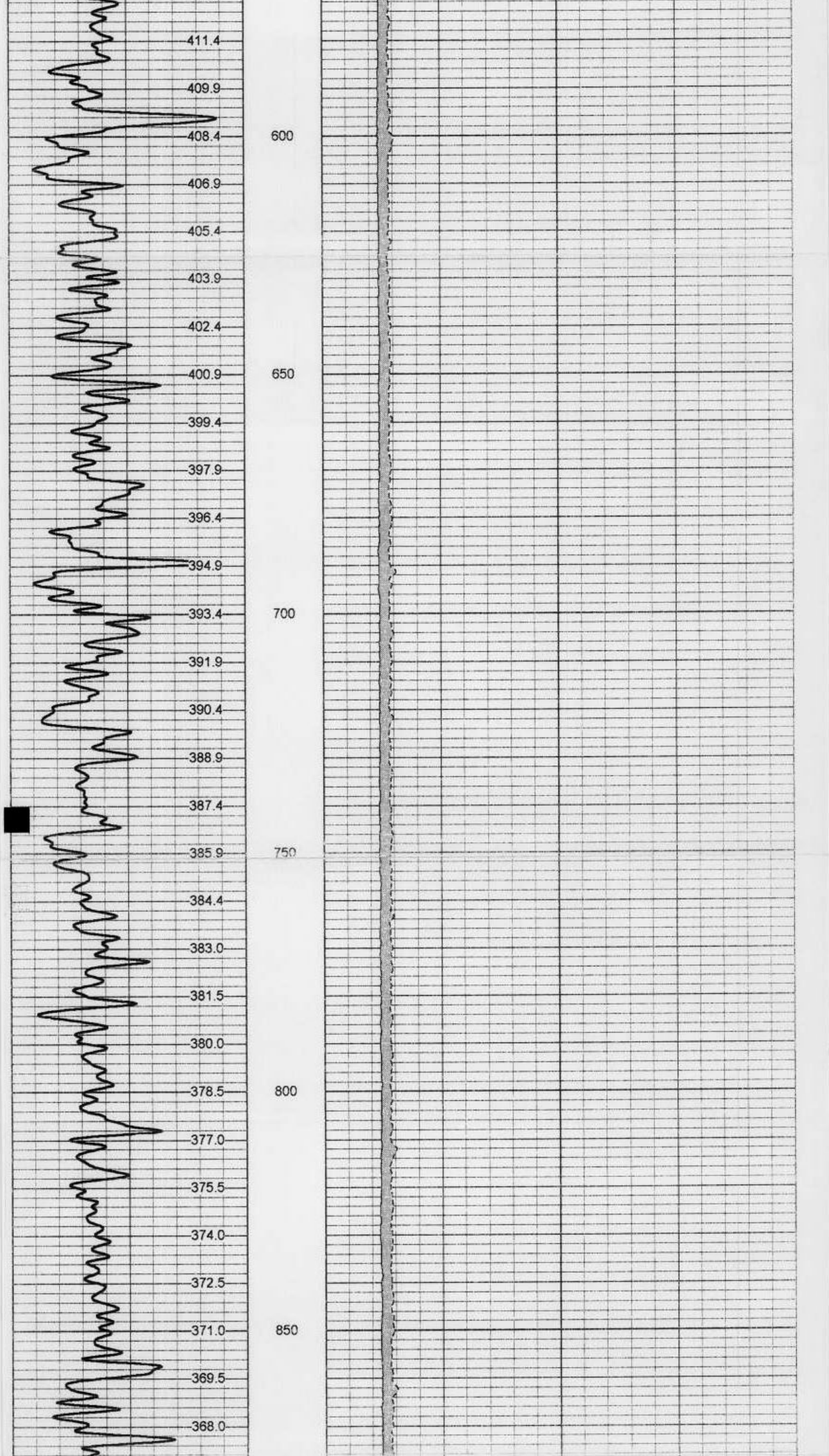

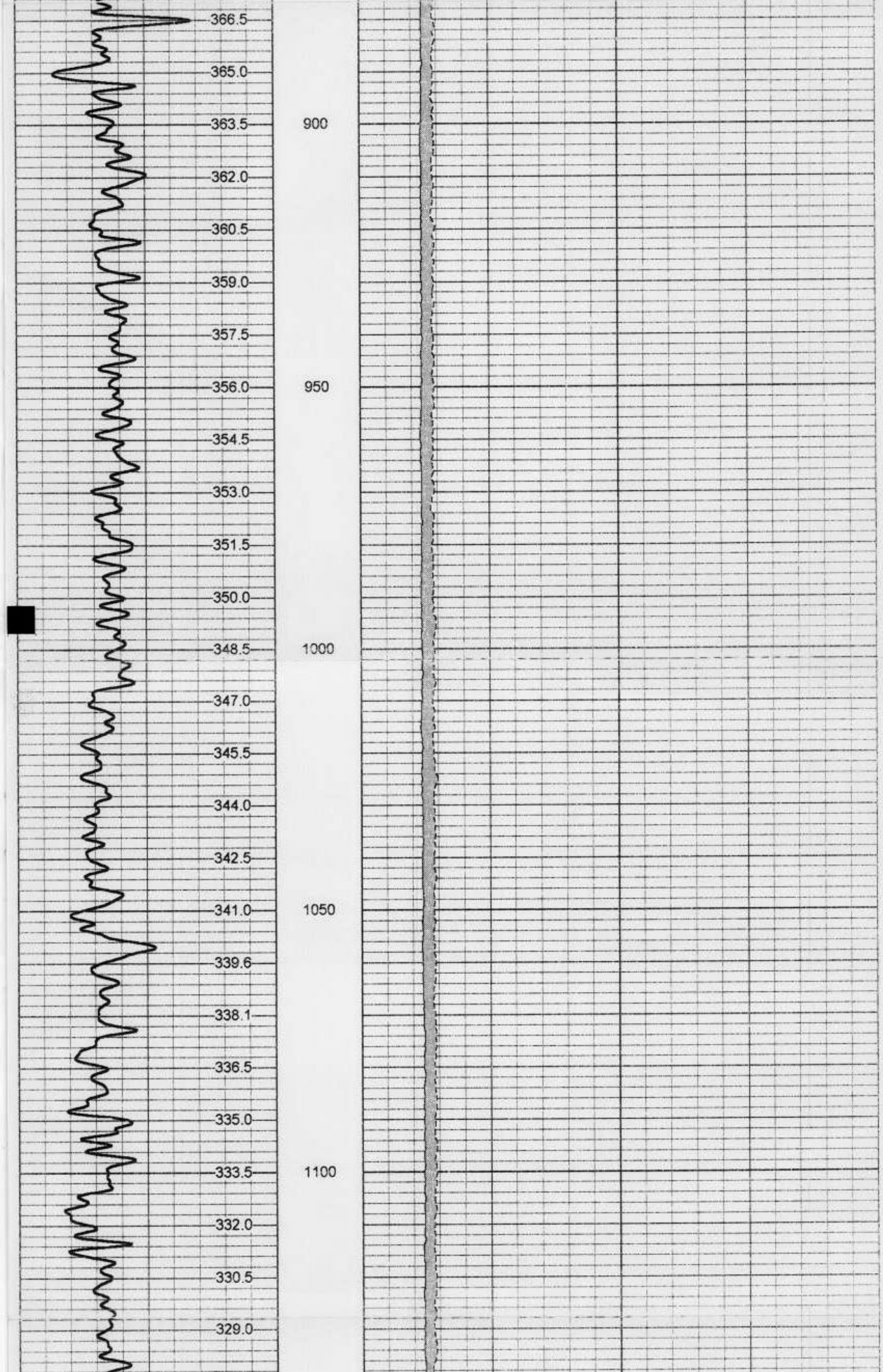

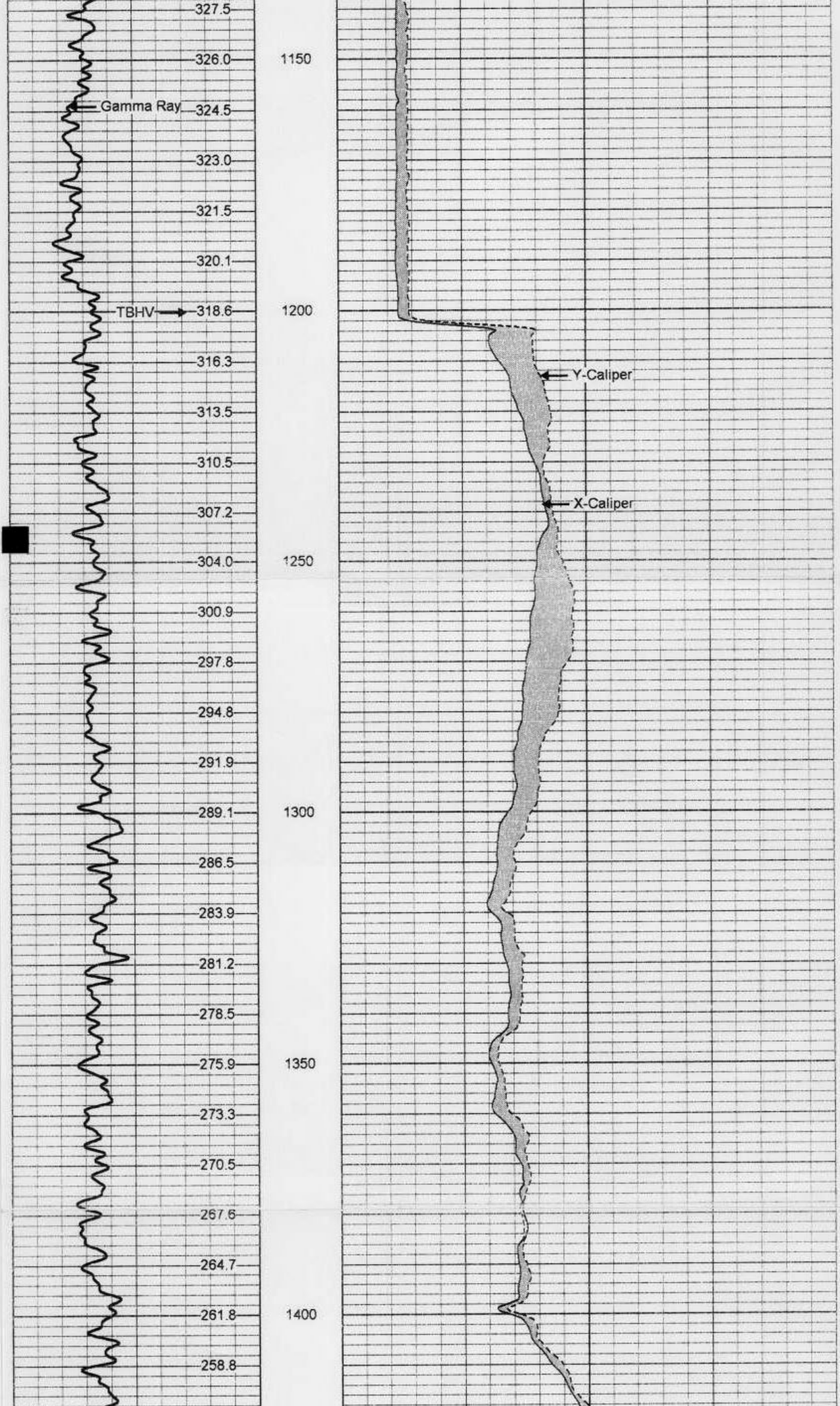

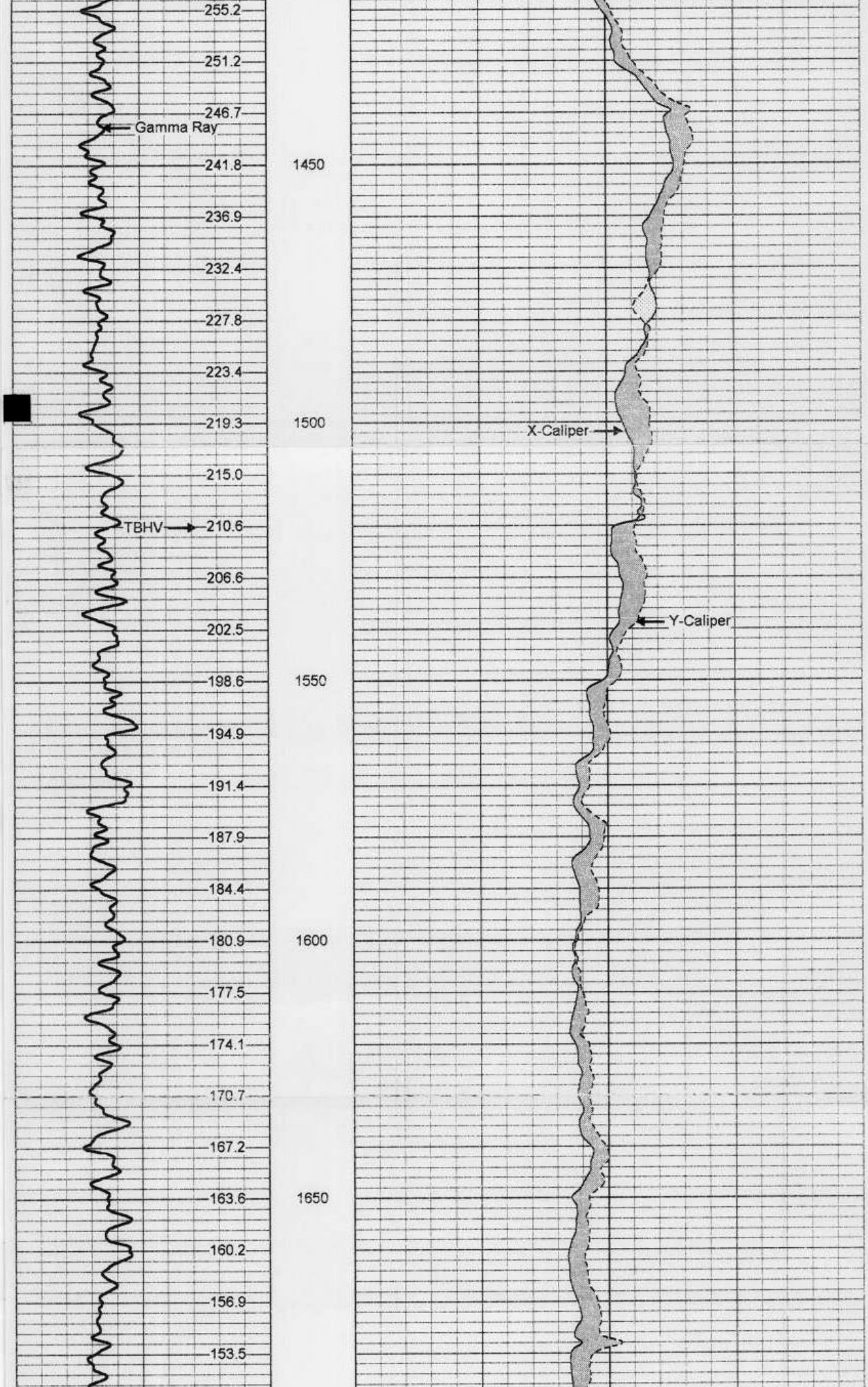

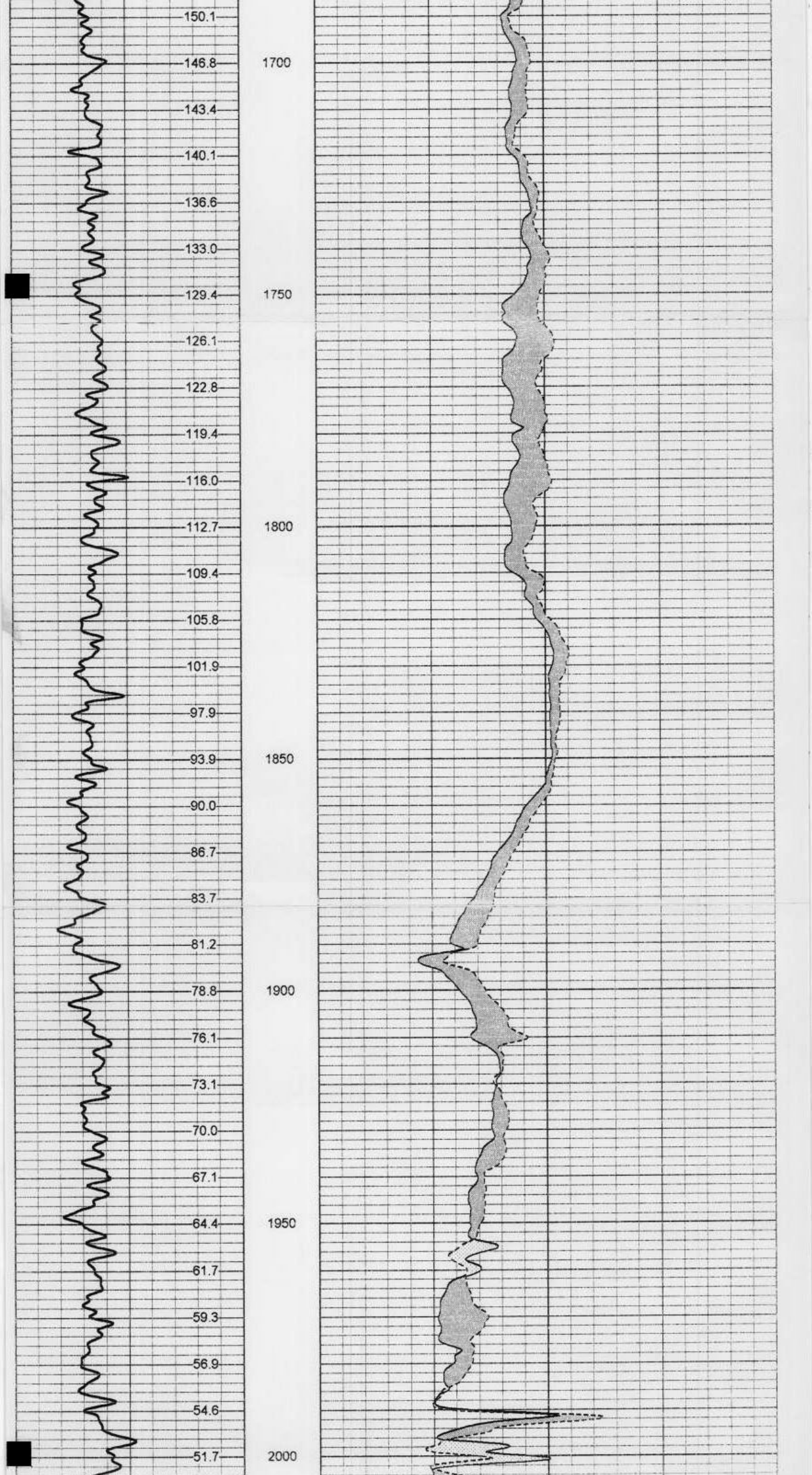

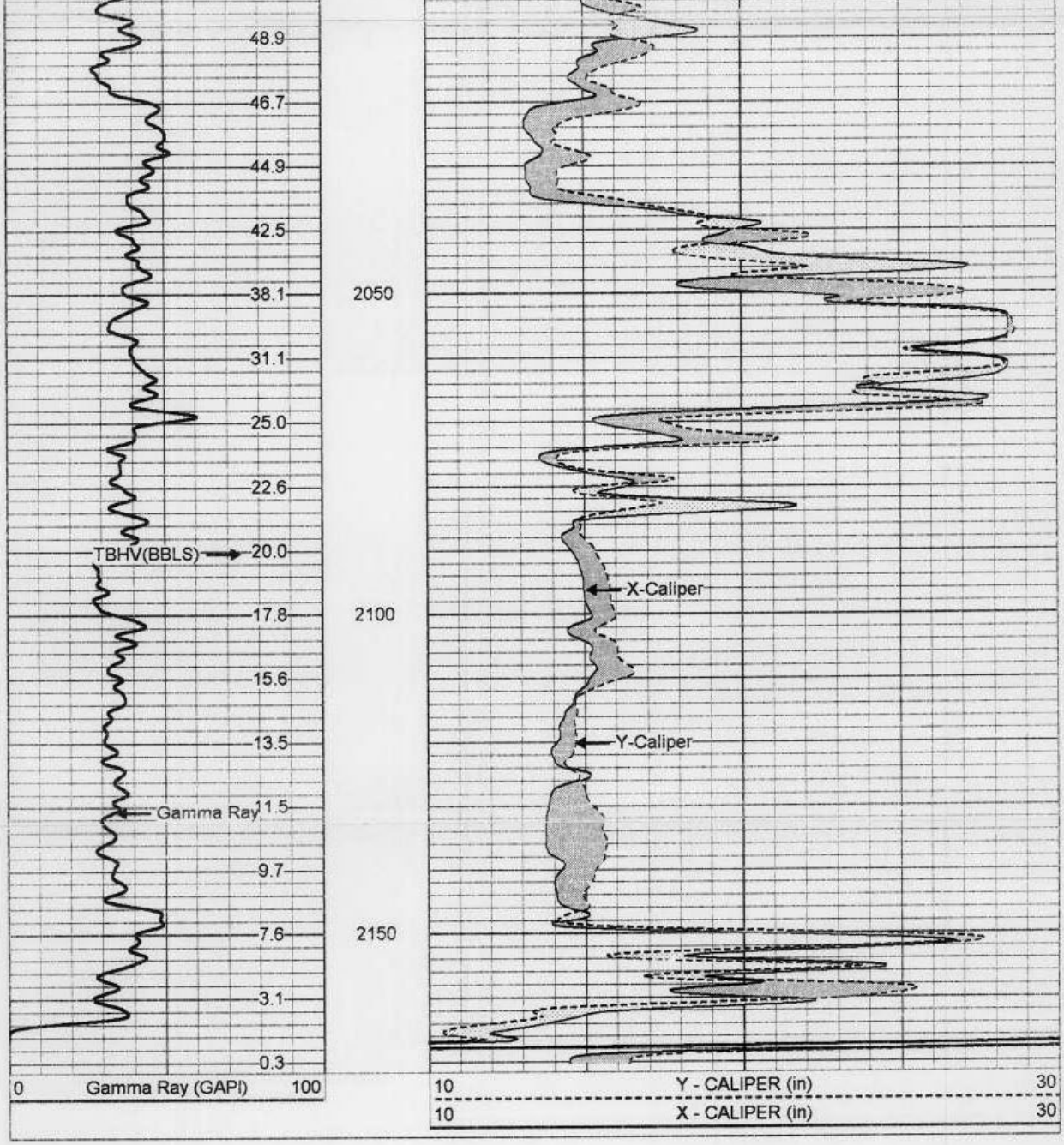

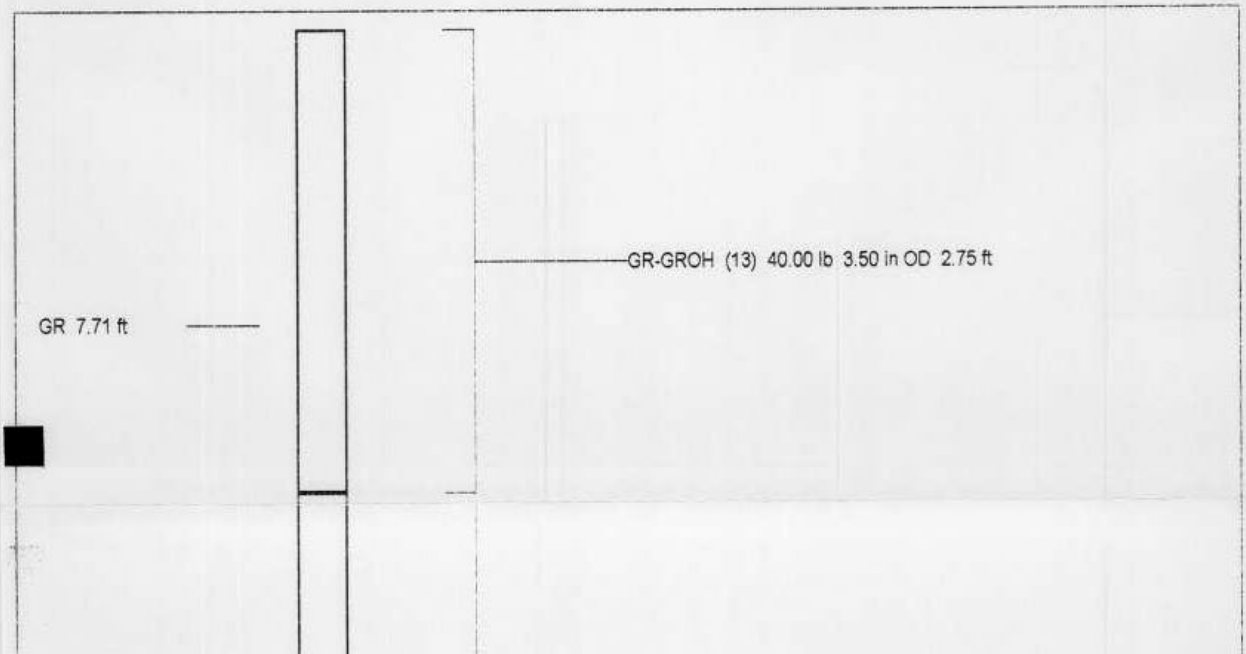

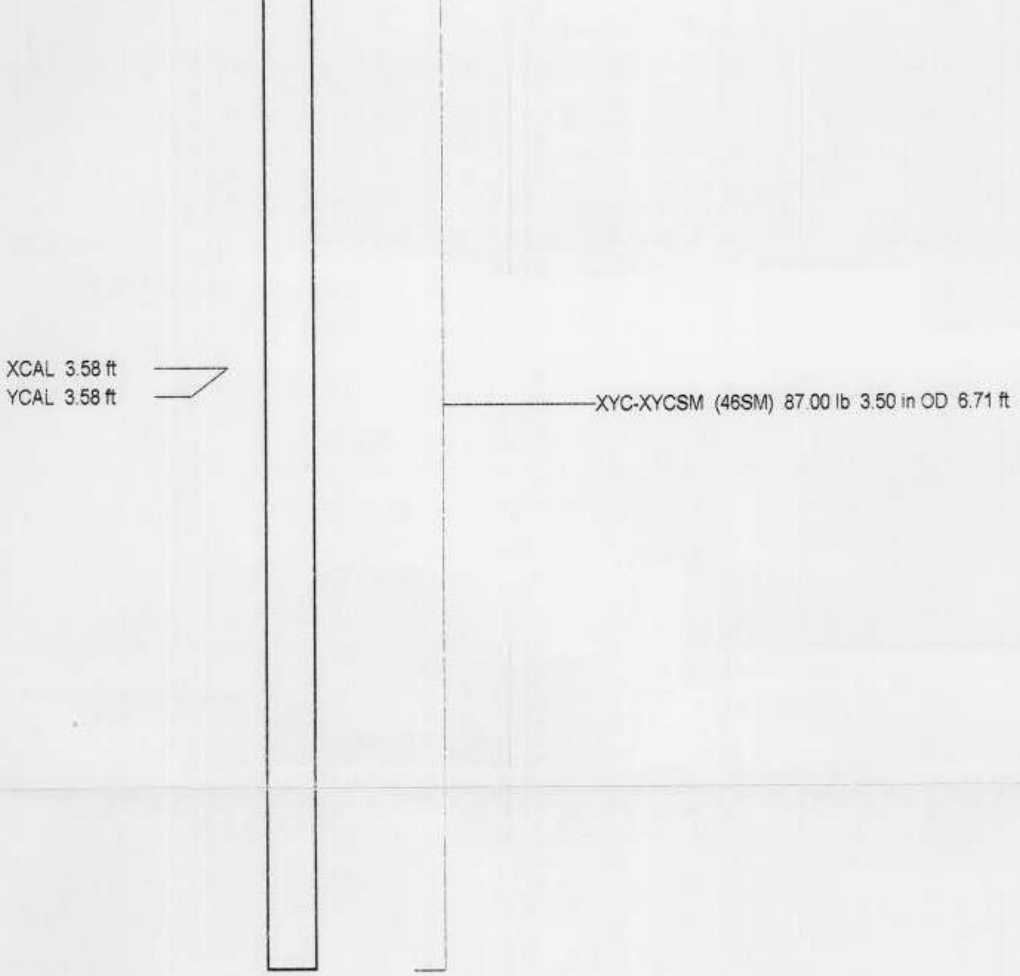

Dataset:	run1/pass1
Total Length:	9.46 ft
Total Weight:	127.00 lb
O.D.	3.50 in

XY Caliper Calibration Report

Serial Number/Model: 46SM-XYCSM
Performed: Mon Feb 26 16:23:04 2001

	Ring		X Caliper		Y Caliper	
1:	6	in	602.843	cps	571.889	cps
2:	12.625	in	729.502	cps	699.618	cps
3:	28.5	in	1142.21	cps	1076.25	cps
4:		in		cps		cps
5:		in		cps		cps
6:		in		cps		cps

Gamma Ray Calibration Report

Serial Number:	13	
Tool Model:	GROH	
Performed:	Mon Oct 30 14:29:24 2000	
Calibrator Value:	120	GAPI
Background Reading:	41.4986	cps
Calibrator Reading:	105.864	cps
Sensitivity:	1.86436	GAPI/cps

Digital Formation, Inc.
Denver, CO (USA)
RIS-View Version 2.5 SR3

N/A

Copyright © 1992-99 Digital Formation, Inc. All Rights Reserved.

File Name: D:\ \M4\PDF\M4.npd
Well Name: LEE CYPRESS "A" 30-A
Date: Monday, June 18, 2001, at 05:59:02 AM
Plot: Plot created from: M4.npd

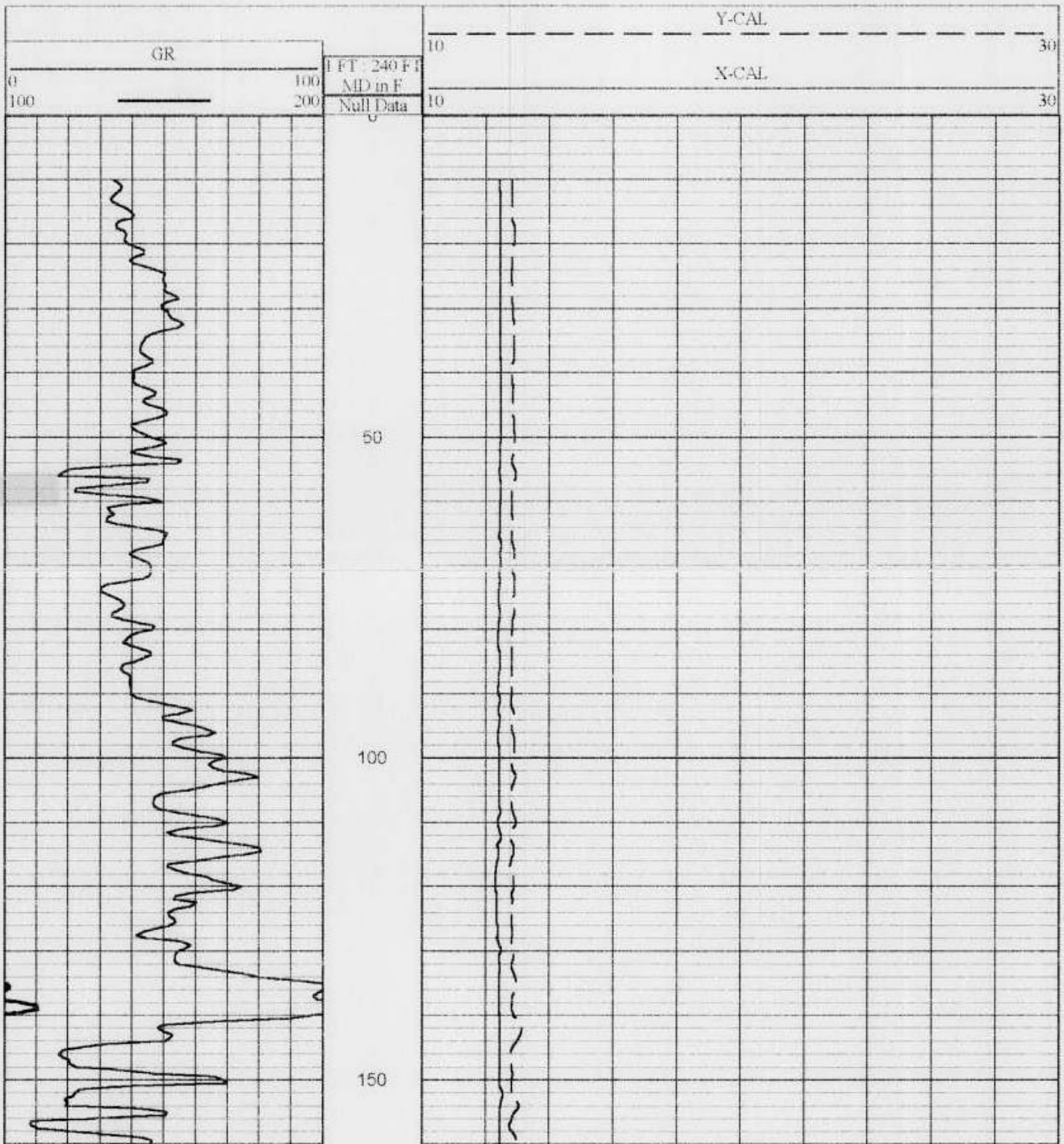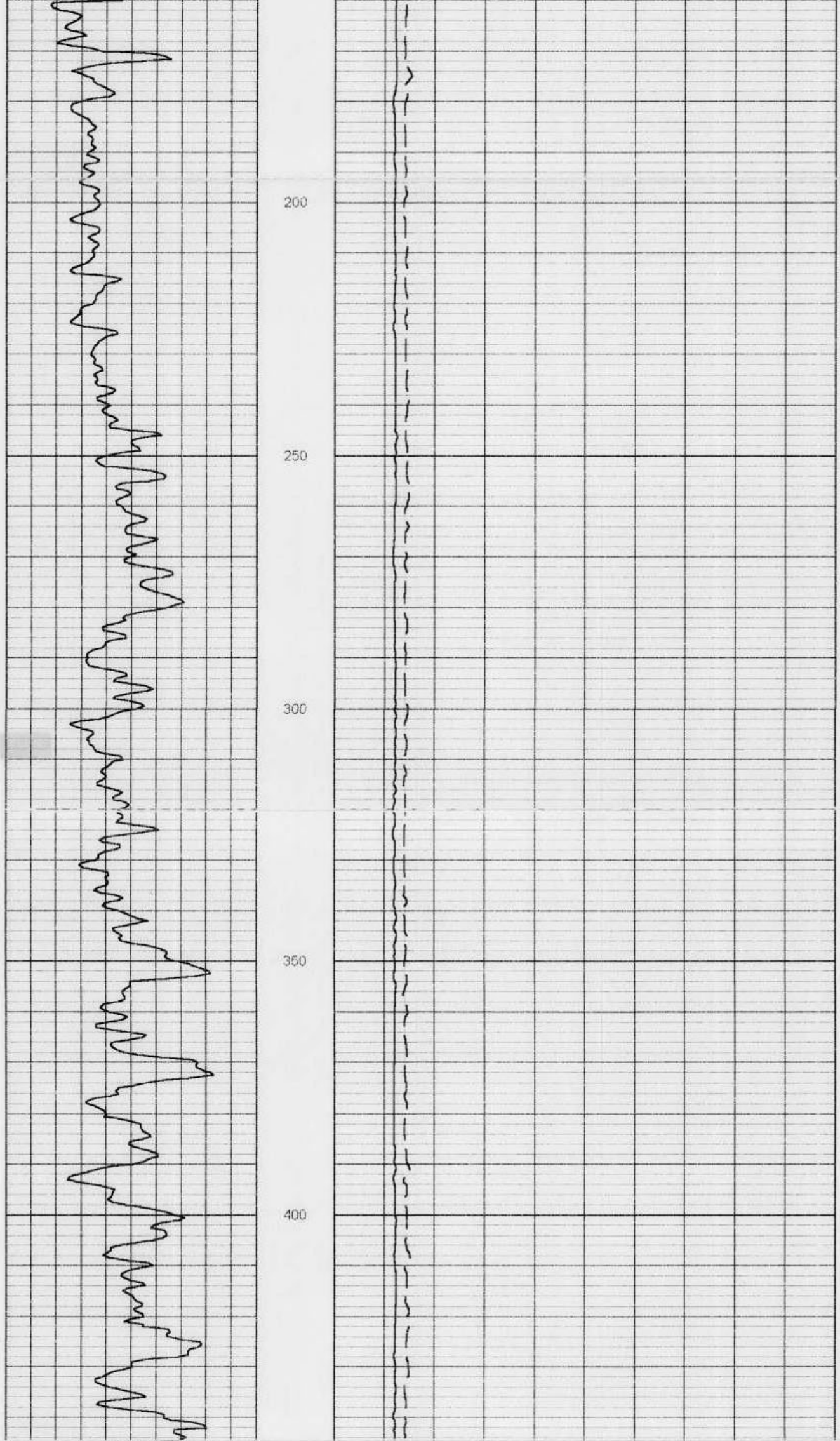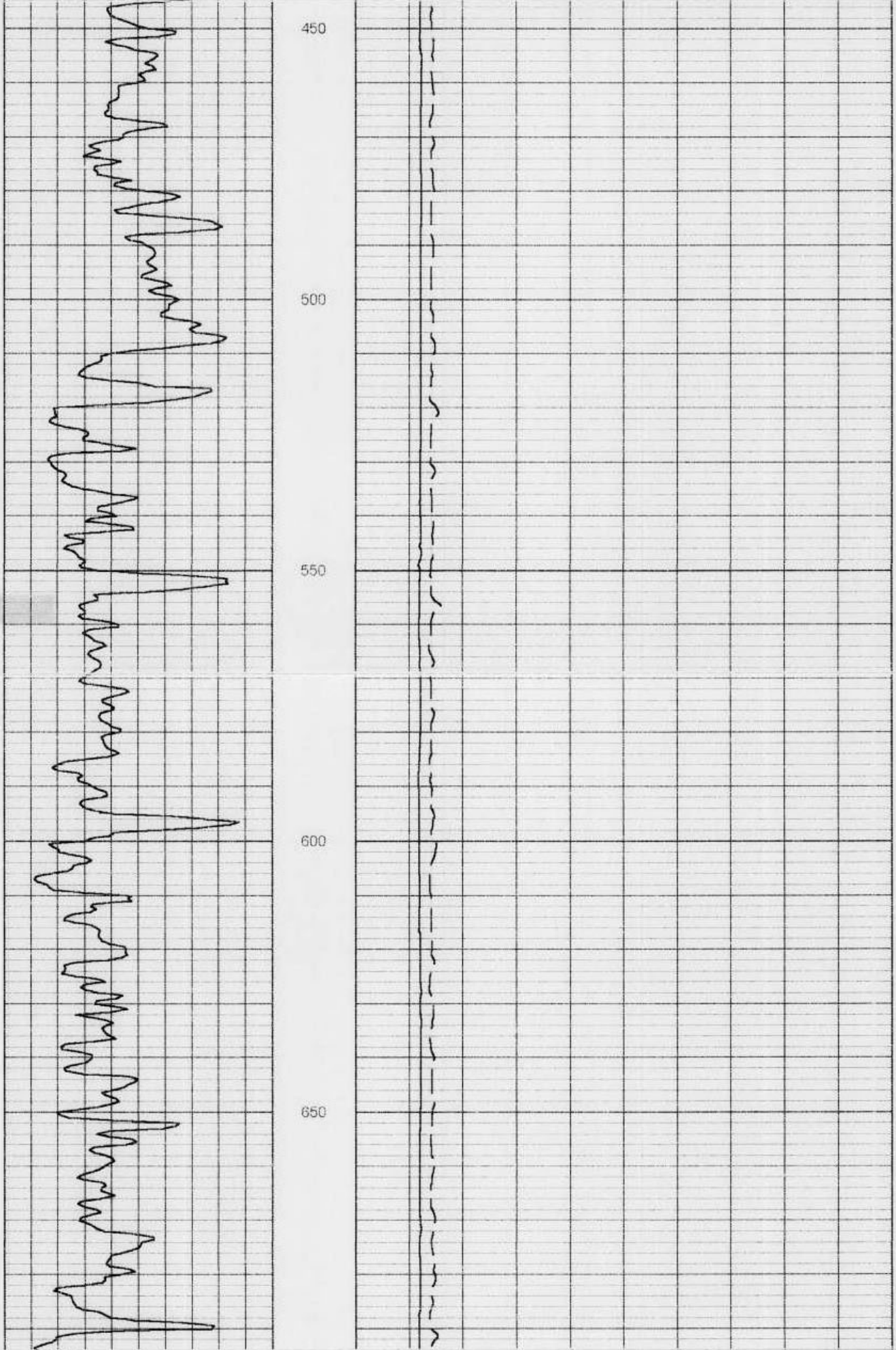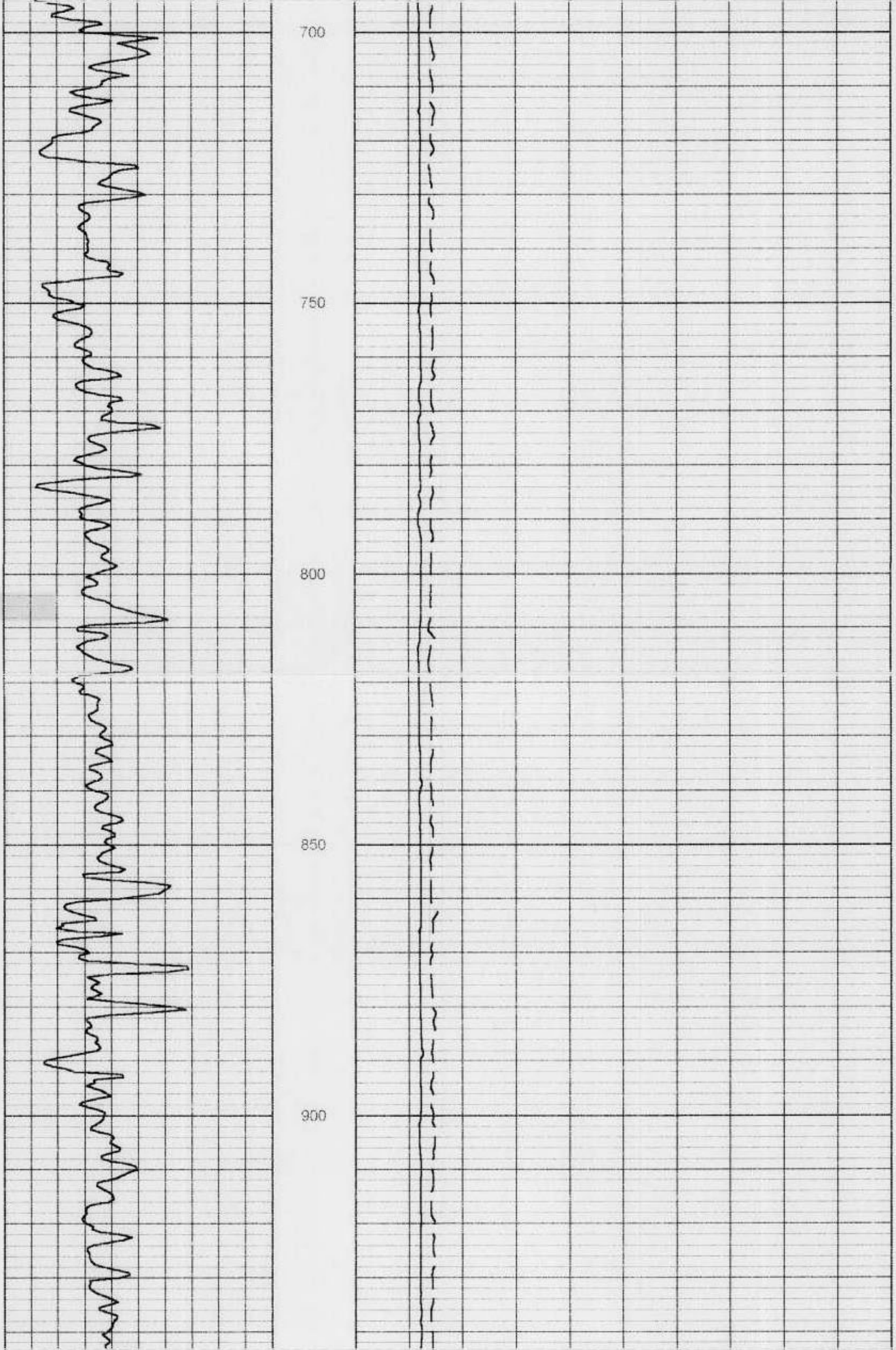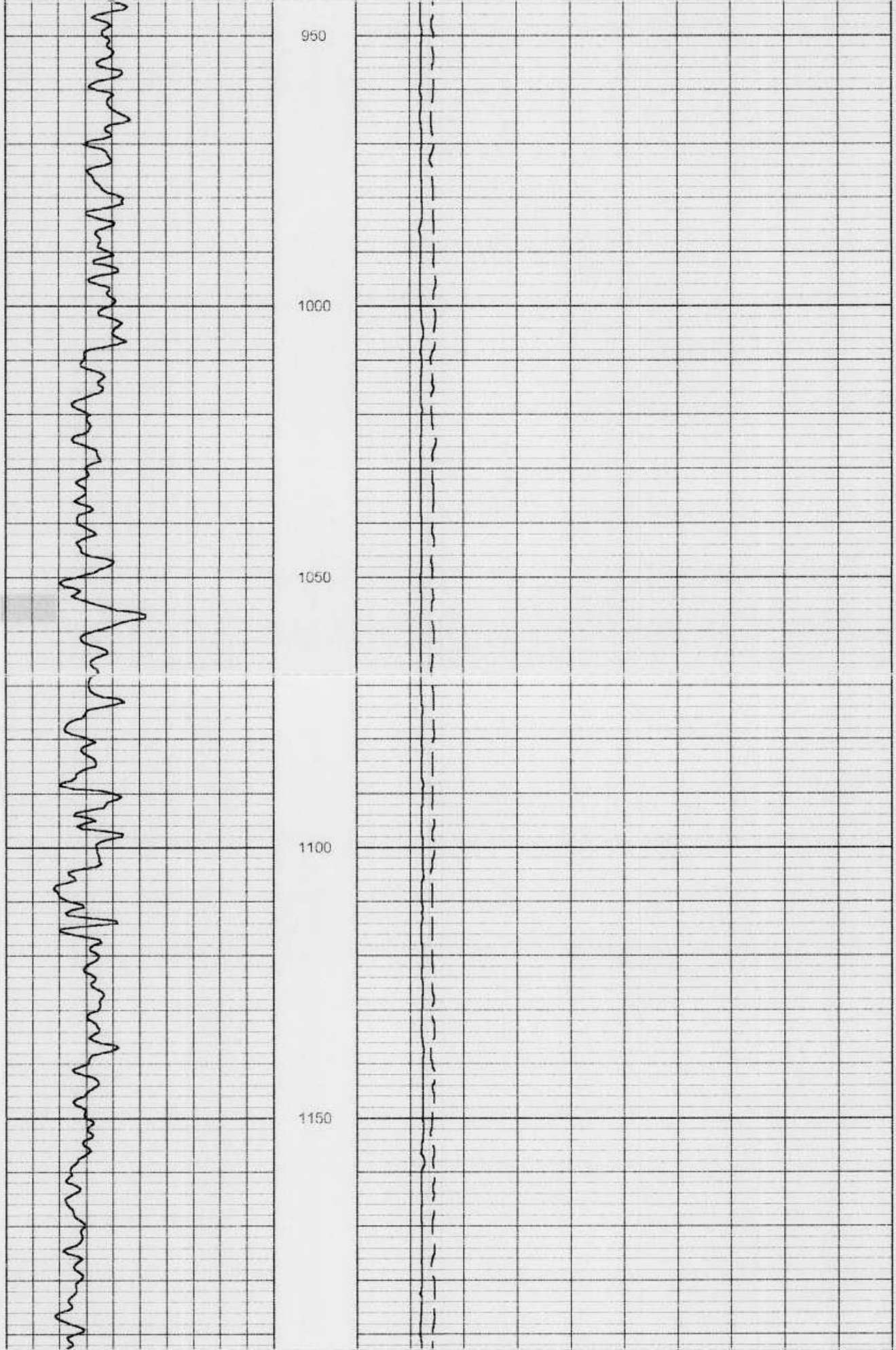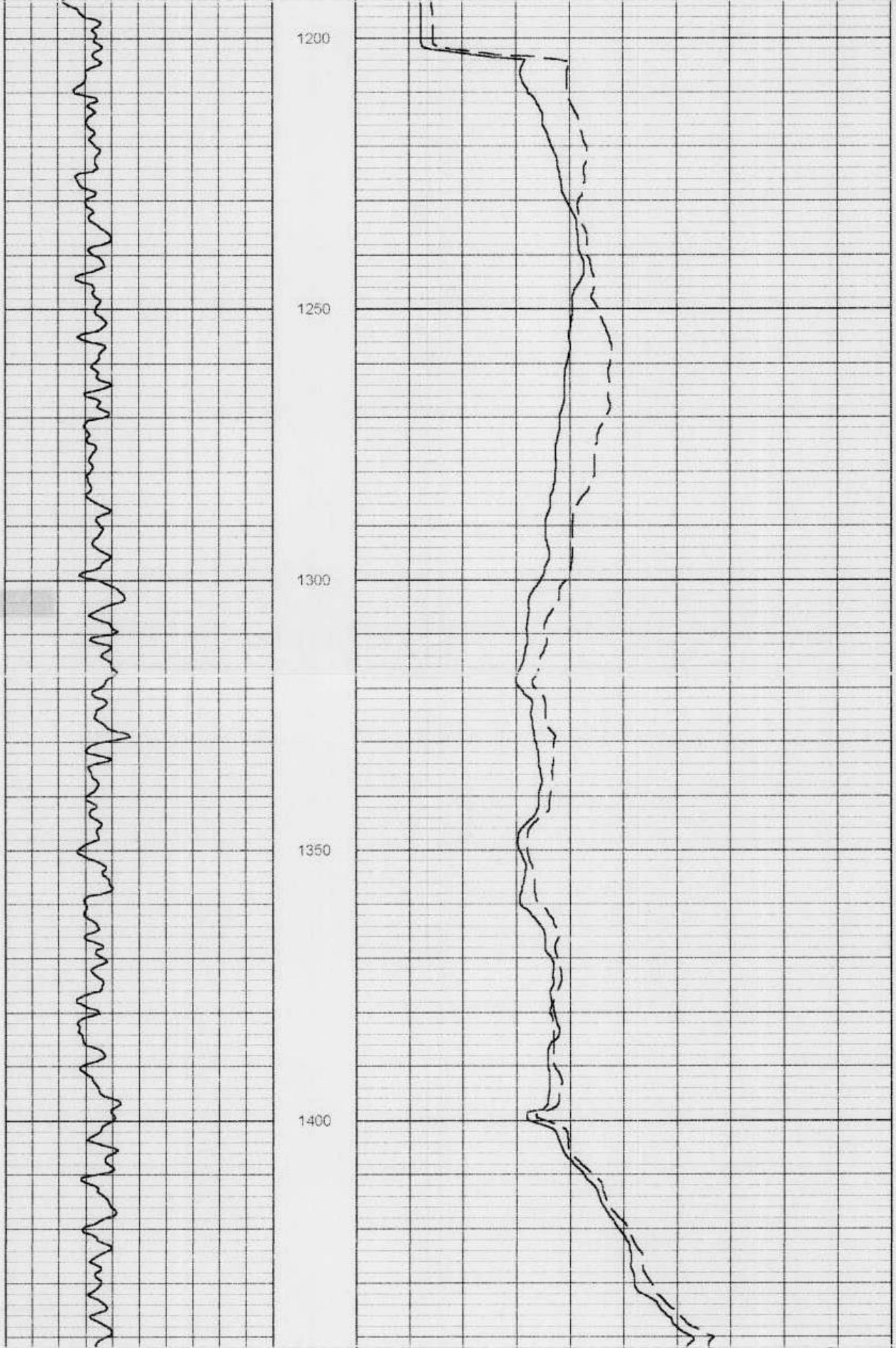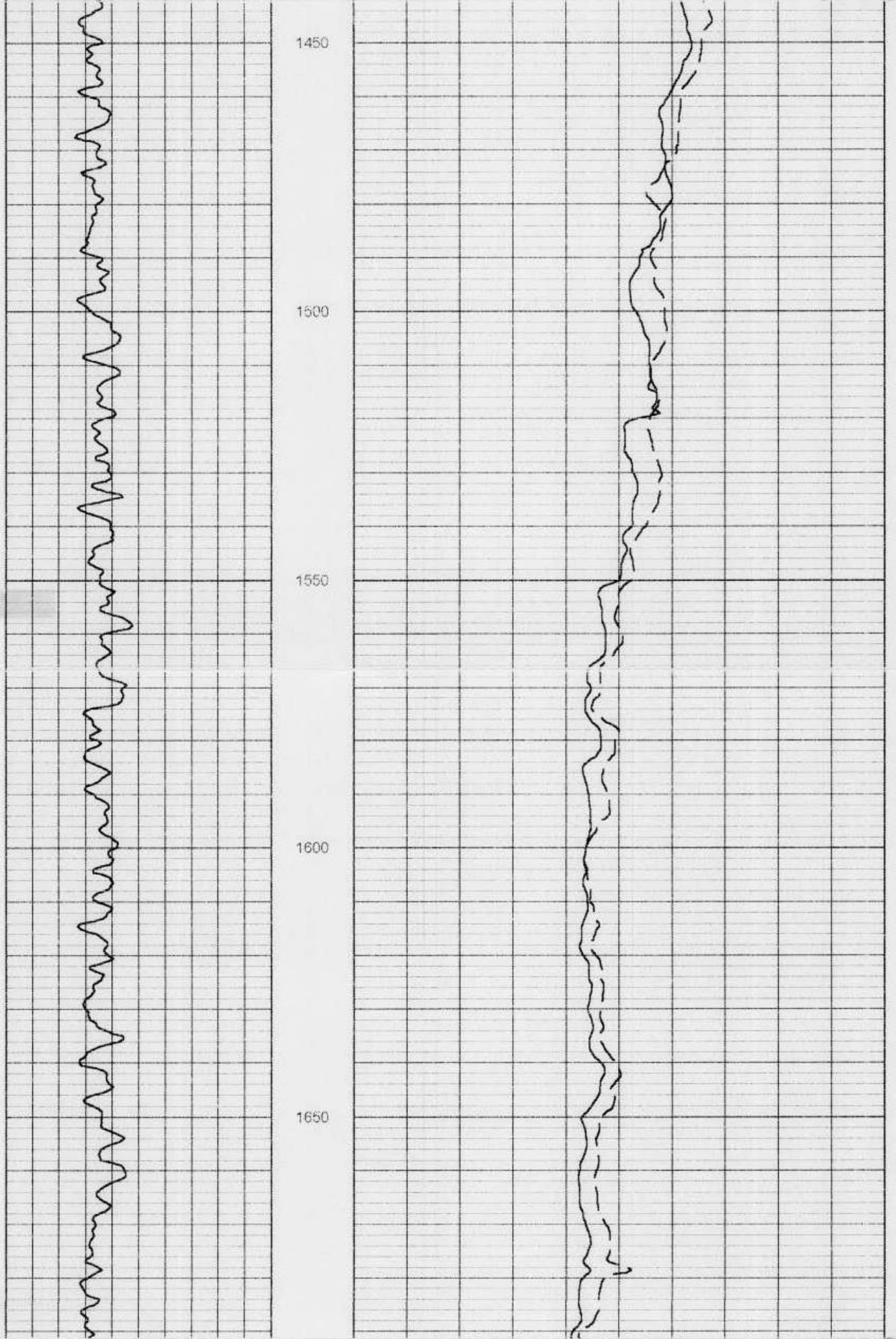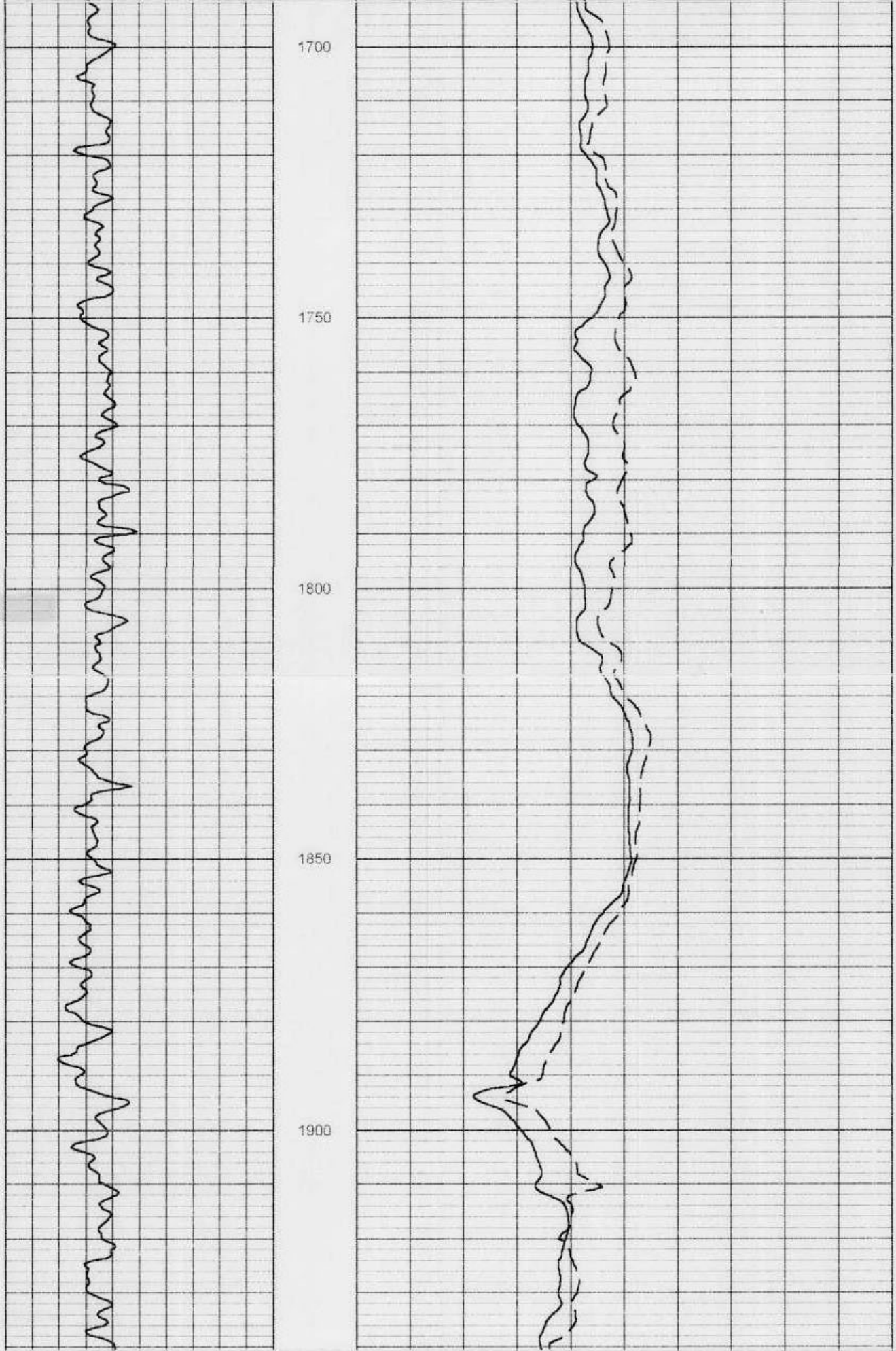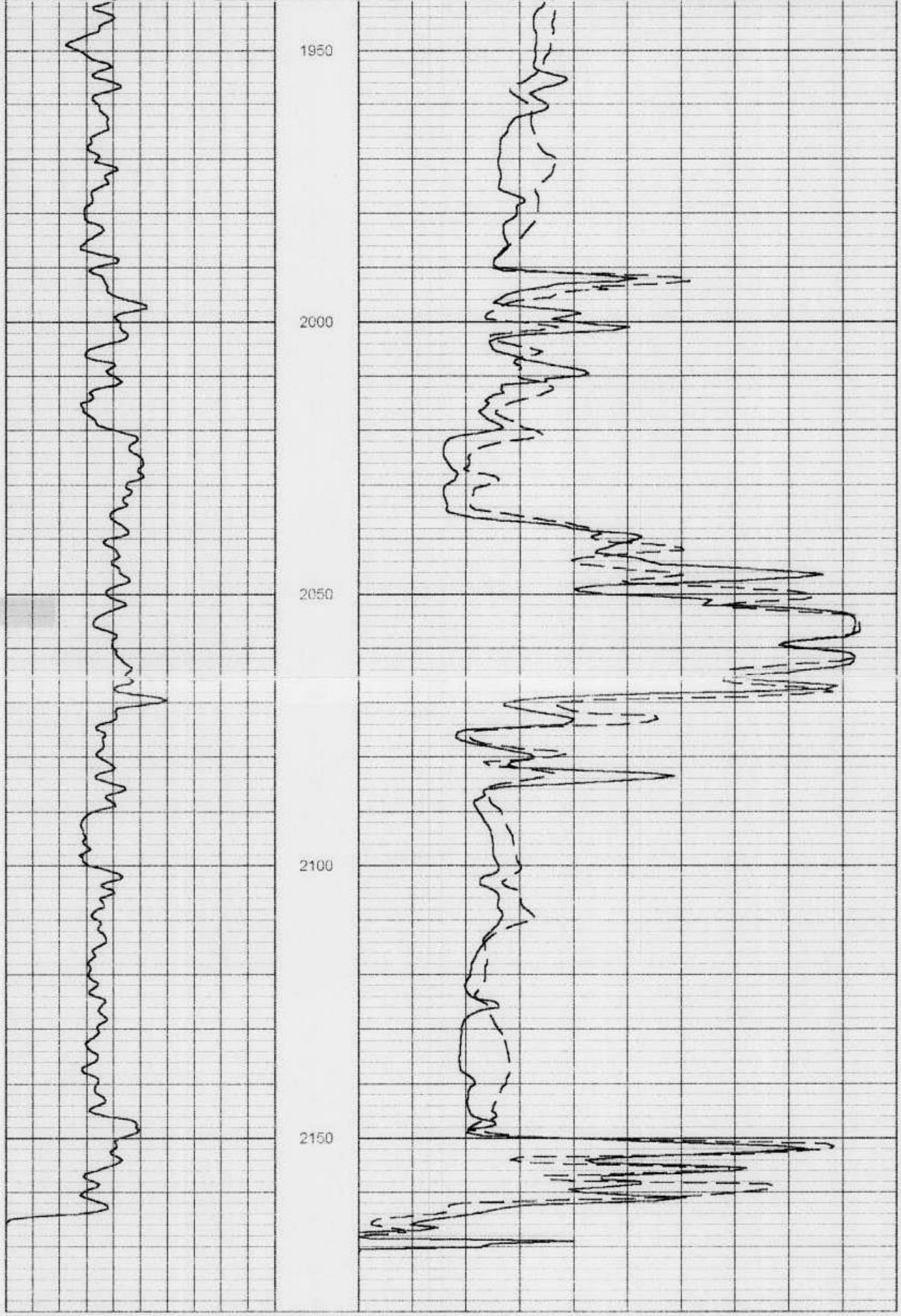This software is protected by United States and International Copyright laws. It may not be duplicated, modified, reverse engineered or decompiled in any way. Digital Formation, Inc. cannot and does not assume any liability for the use of the software for any purpose. All Rights Reserved.