Permit #640

021-145

FLORIDA
GEOPHYSICAL LOGGING, INC.

X - Y CALIPER
GAMMA RAY
LOG

Company CALUMET FLORIDA, INC.
Well GCRC 1-3
Field SOUTH BEAR ISLAND
Country COLLIER
State/Prv FLORIDA

Company	CALUMET FLORIDA, INC.
Well	GCRC 1-3
Field	SOUTH BEAR ISLAND
Country	COLLIER State/Prv FLORIDA
Location	
Other Services	P & A

Permanent Datum	GROUND LEVEL	Elevation	
Log Measured From	GROUND LEVEL		
Drilling Measured From			

Elevation	
K.B.	
D.F.	
G.L.	

Date	1/12/01		
Run Number	ONE		
Depth Driller	N/A		
Depth Logger	2400'		
Bottom Logged Interval	2400'		
Top Log Interval	50'		
Open Hole Size	N/A		
Type Fluid	OIL		
Density / Viscosity			
Max. Recorded Temp.			
Estimated Cement Top			
Time Well Ready	ON ARRIVAL		
Time Logger on Bottom	0800		
Equipment Number	101		
Location	FT. MYERS		
Recorded By	FERGUSON		
Witnessed By	L. STEWART	B. CAUGHEY	

Borehole Record				Tubing Record			
Run Number	Bit	From	To	Size	Weight	From	To

Casing Record	Size	Wgt/Ft	Top	Bottom
Surface String	13.375		SURFACE	1360'
Prot. String				
Production String				
Liner				

<<< Fold Here >>>

All interpretations are opinions based on inferences from electrical or other measurements and we cannot and do not guarantee the accuracy or correctness of any interpretation, and we shall not, except in the case of gross or willful negligence on our part, be liable or responsible for any loss, costs, damages, or expenses incurred or sustained by anyone resulting from any interpretation made by any of our officers, agents or employees. These interpretations are also subject to our general terms and conditions set out in our current Price Schedule.

Comments

TOTAL BOREHOLE VOLUME (TBHV) = CUBIC FEET

FLORIDA
GEOPHYSICAL LOGGING, INC.

MAIN PASS

Database File: sbear.db
Dataset Pathname: pass1
Presentation Format: grxyc.prs
Dataset Creation: Fri Jan 12 08:22:27 2001 by Log VER_5.4
Charted by: Depth in Feet scaled 1:240

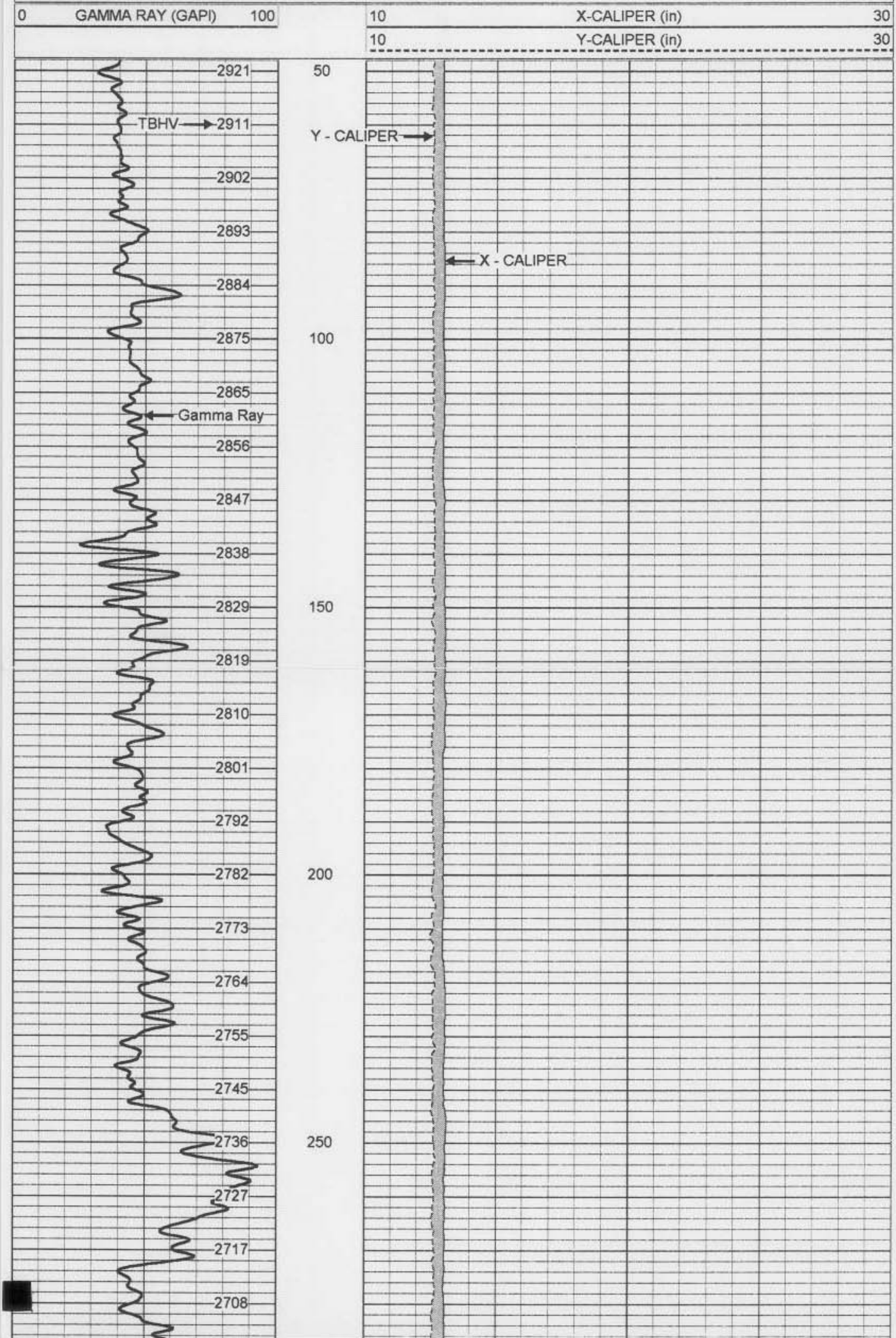

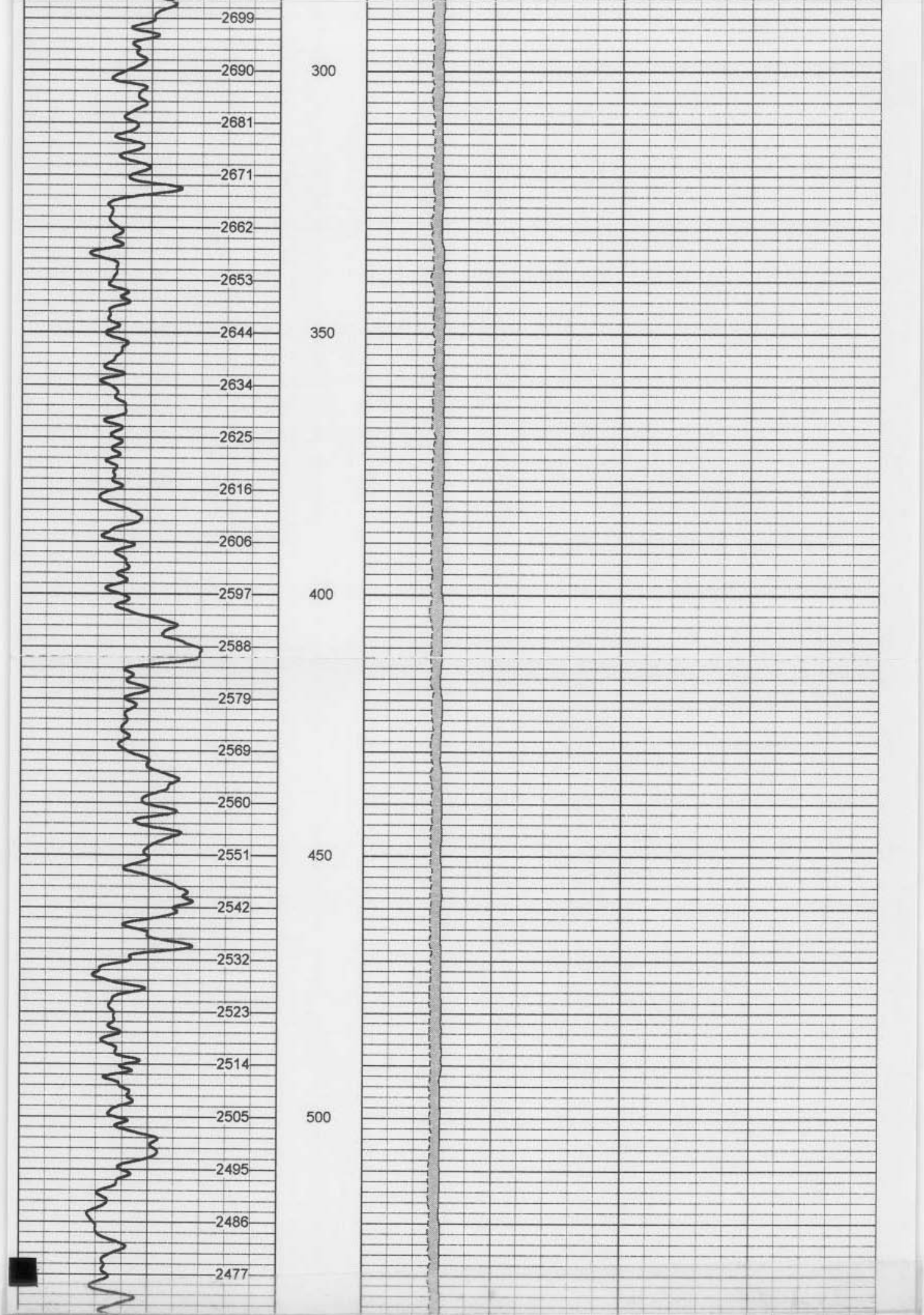

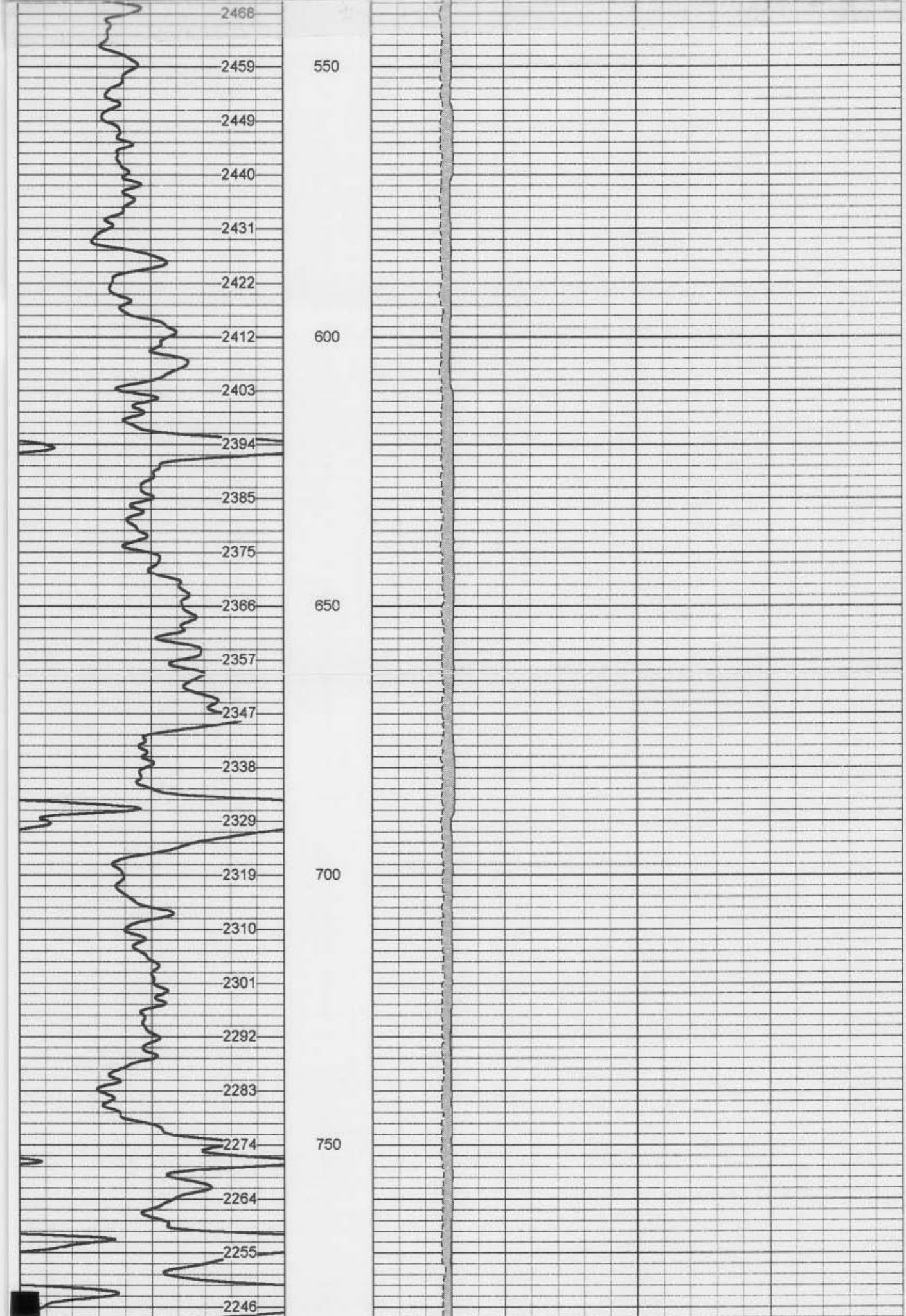

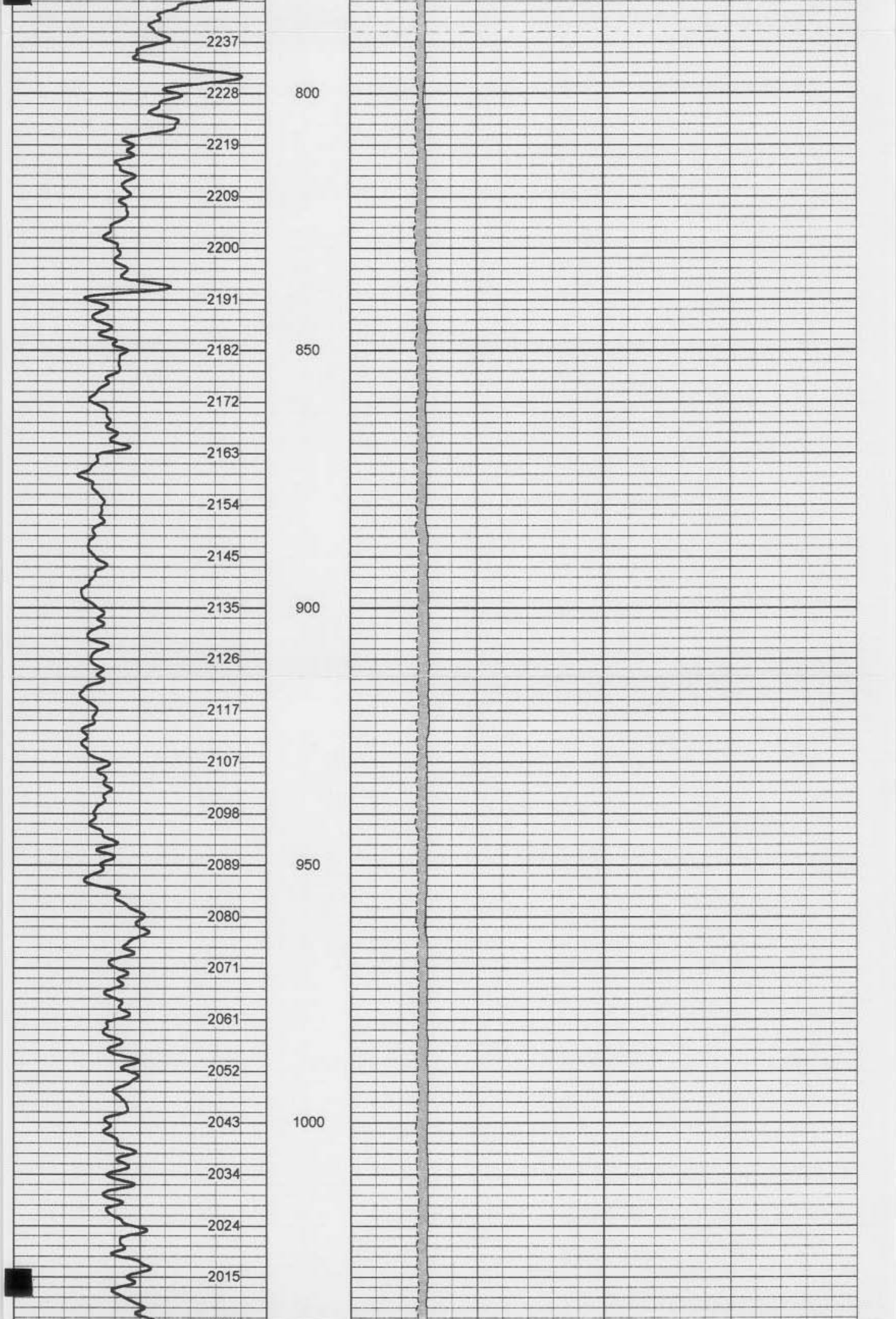

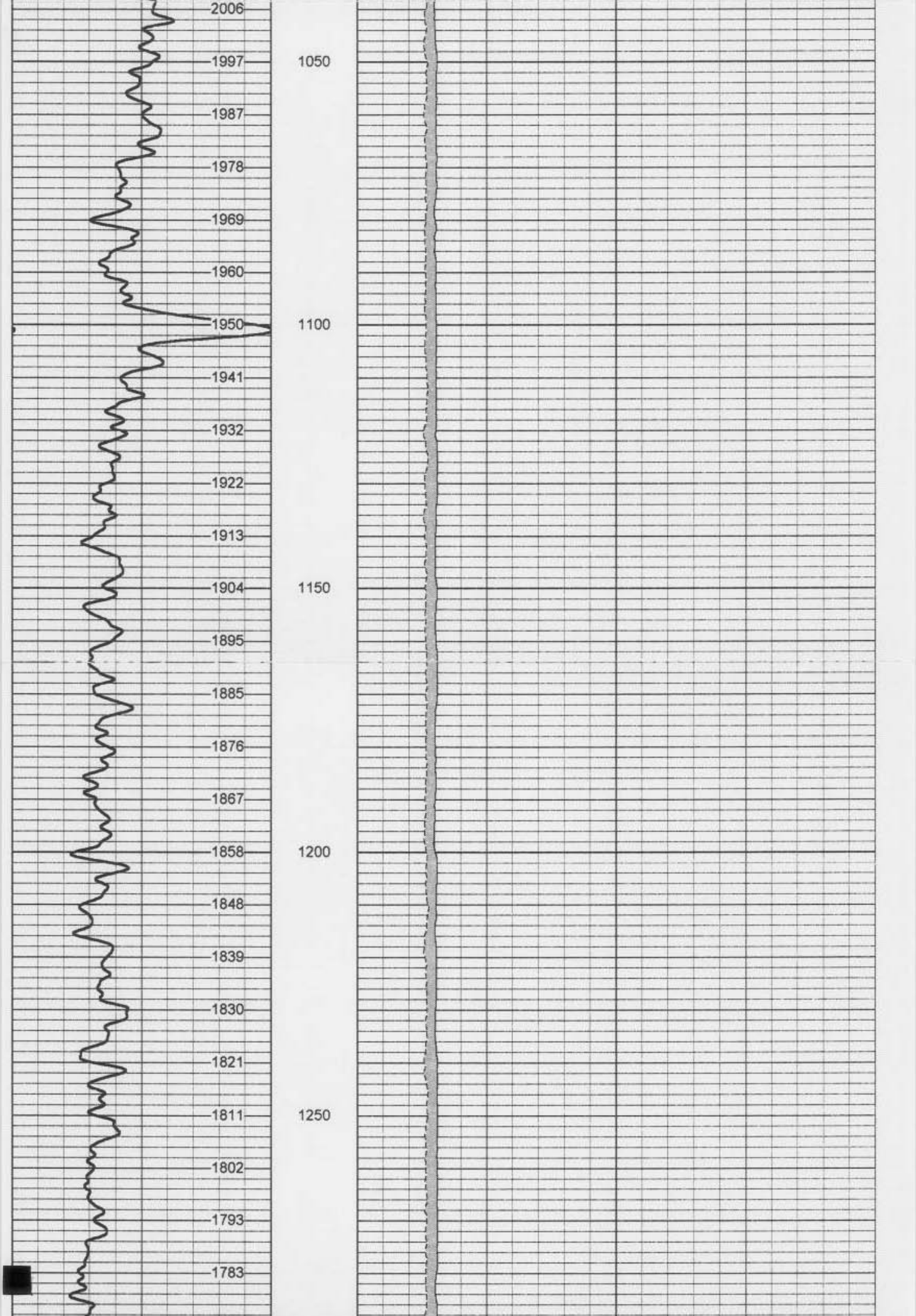

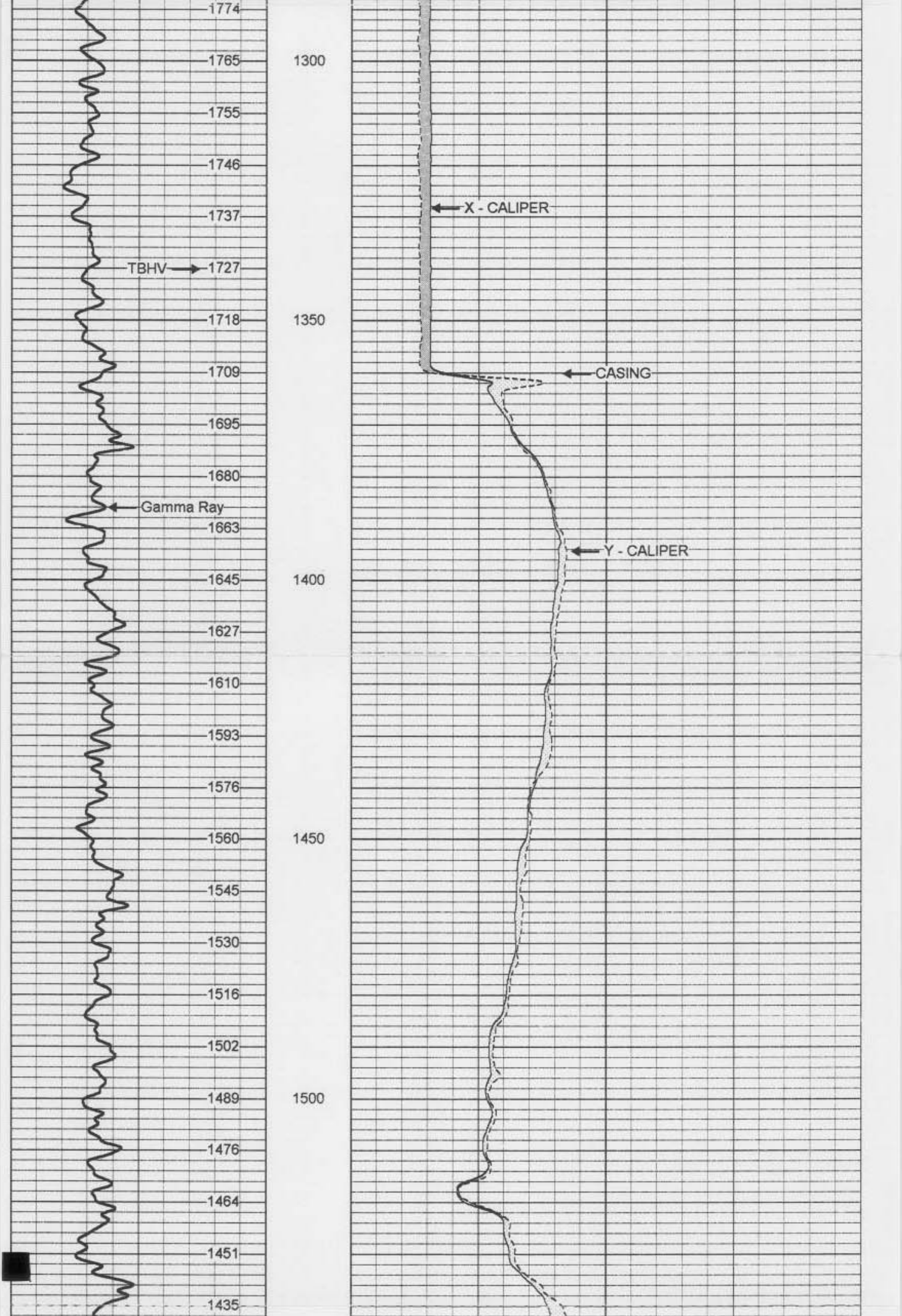

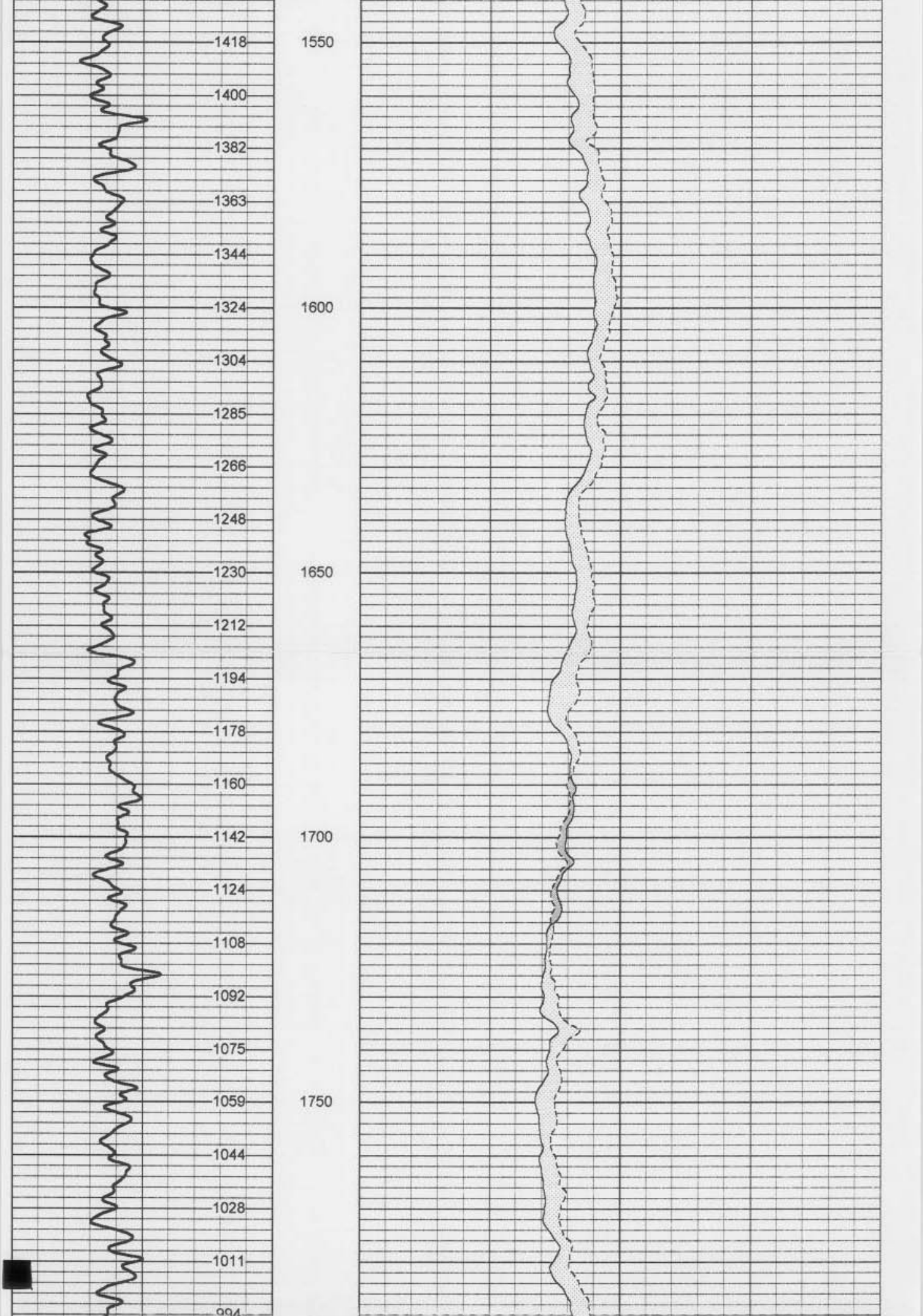

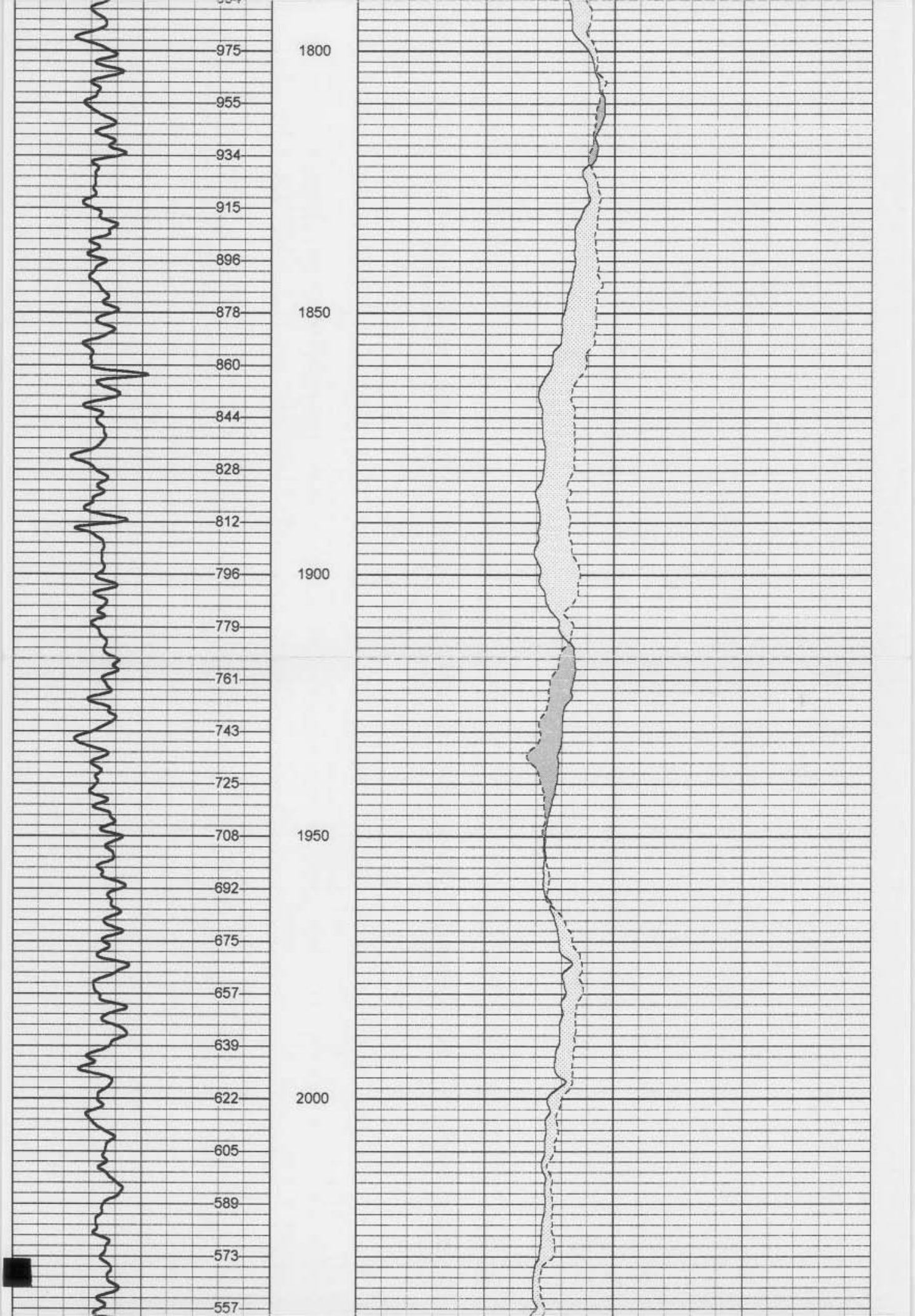

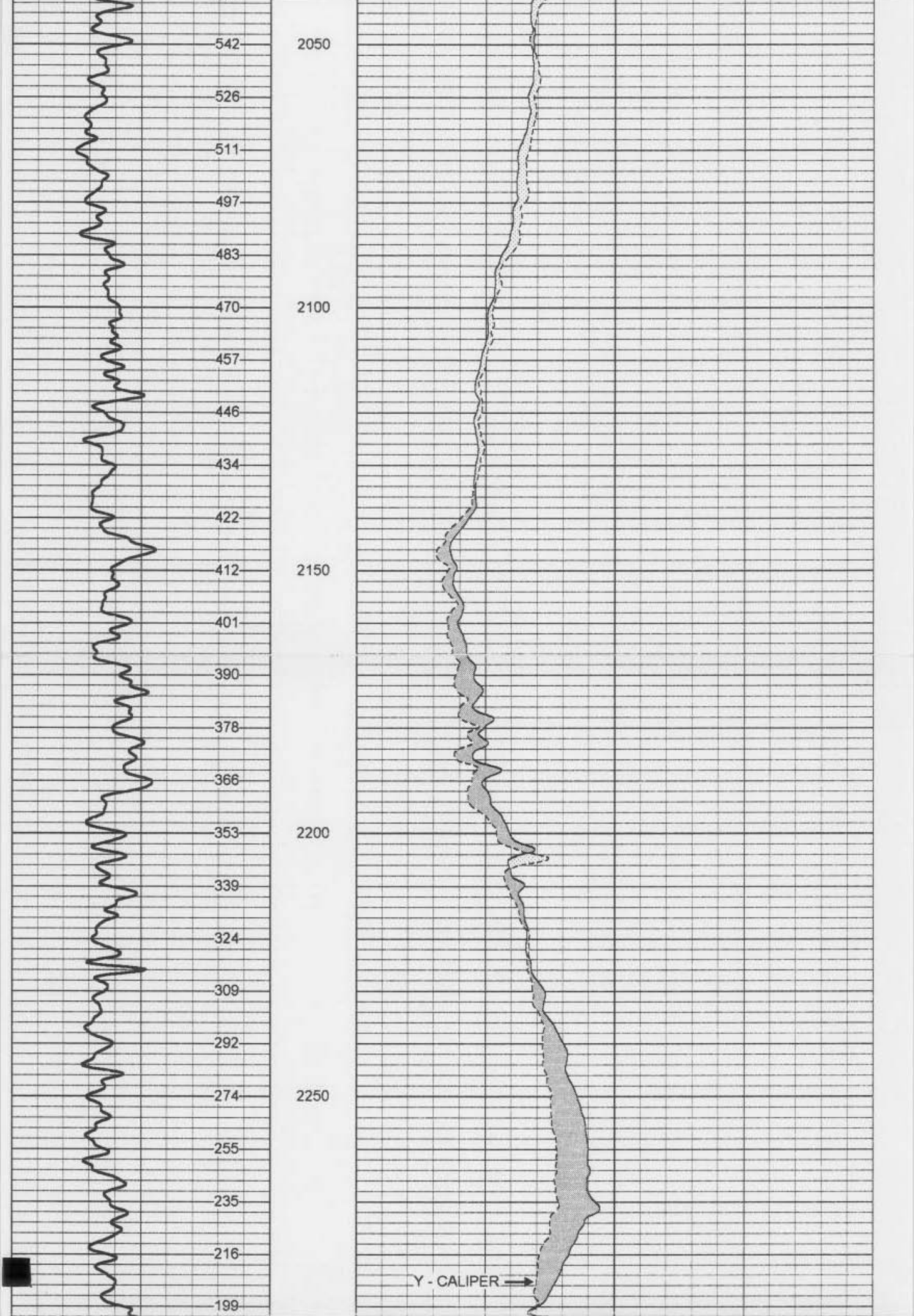

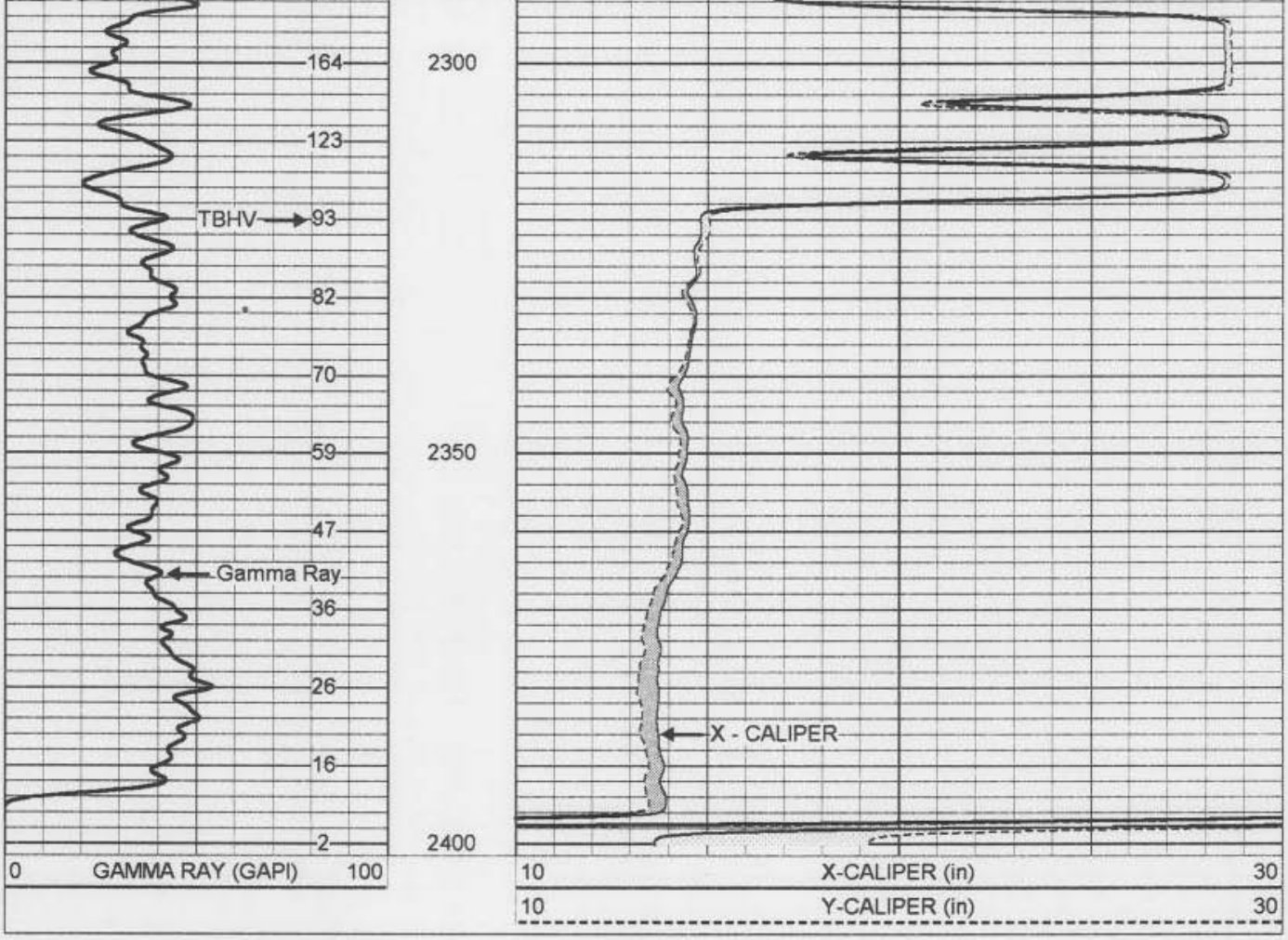

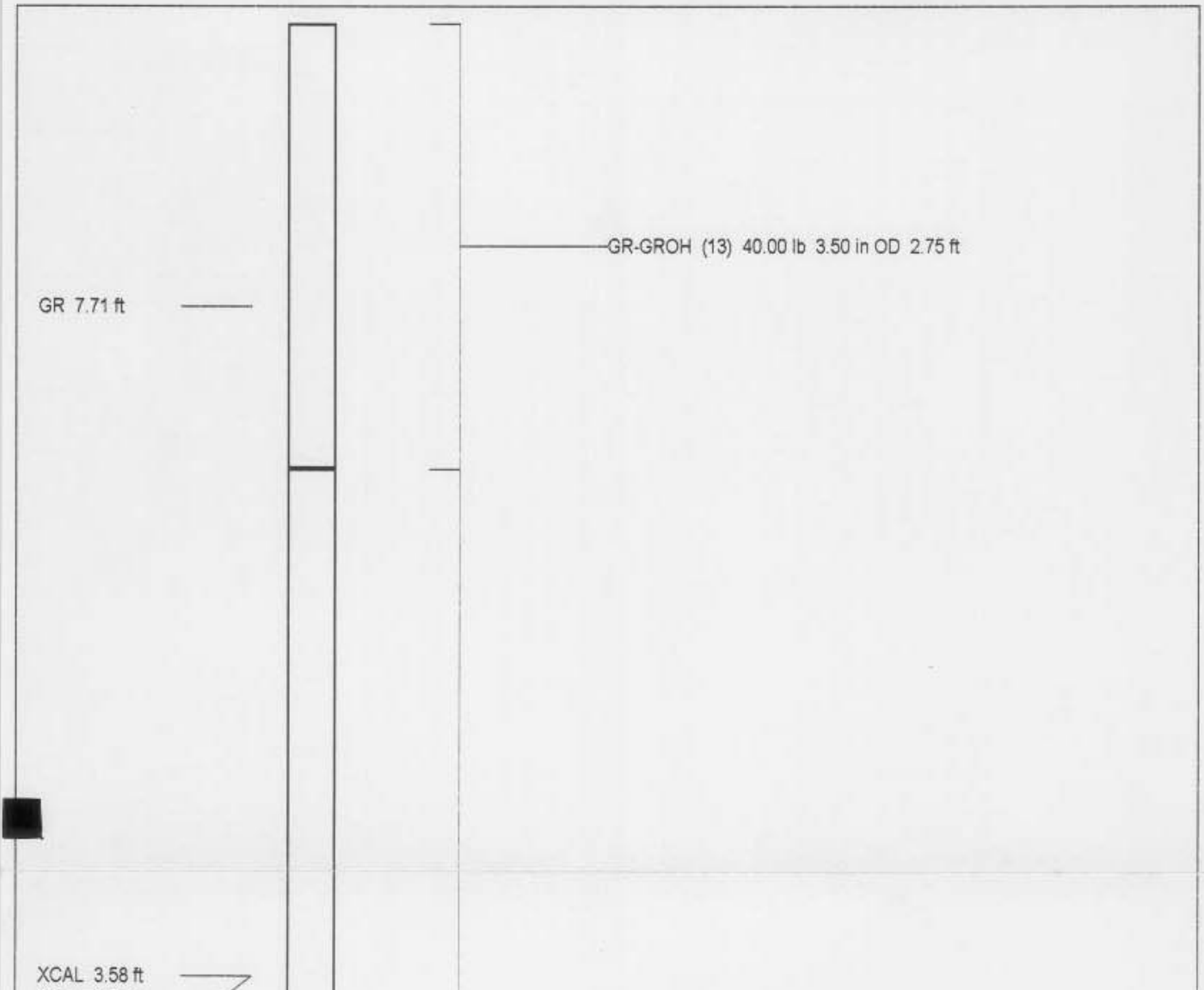

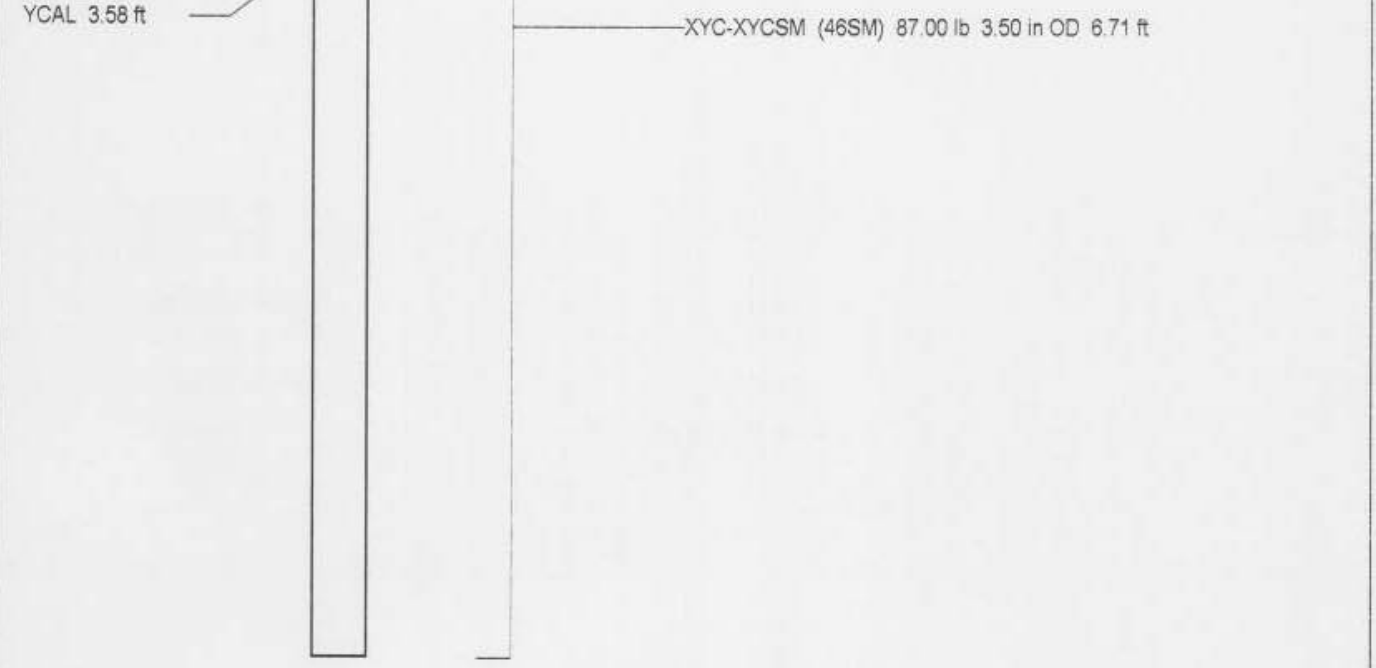

Dataset:	run1/pass1
Total Length:	9.46 ft
Total Weight:	127.00 lb
O.D.	3.50 in

XY Caliper Calibration Report

Serial Number/Model: 46SM-XYCSM
Performed: Fri Jan 12 08:03:19 2001

Ring			X Caliper		Y Caliper	
1:	5.81	in	593.545	cps	558.245	cps
2:	13.4	in	733.535	cps	717.398	cps
3:	28.5	in	1142.47	cps	1074.21	cps
4:		in		cps		cps
5:		in		cps		cps
6:		in		cps		cps

Gamma Ray Calibration Report

Serial Number:	13	
Tool Model:	GROH	
Performed:	Mon Oct 30 14:29:24 2000	
Calibrator Value:	120	GAPI
Background Reading:	41.4986	cps
Calibrator Reading:	105.864	cps
Sensitivity:	1.86436	GAPI/cps

DIGITAL FORMATION

Digital Formation, Inc.

Denver, CO (USA)

N/A

RIS-View *Version* *2.5 SR3*

Copyright © 1992-99 Digital Formation, Inc All Rights Reserved

File Name: D:\...\M6 PDF\M6.npd

Well Name: GCRC 1-3

Date: Monday, June 18, 2001, at 06:00:03 AM

Plot: Plot created from: M6.npd

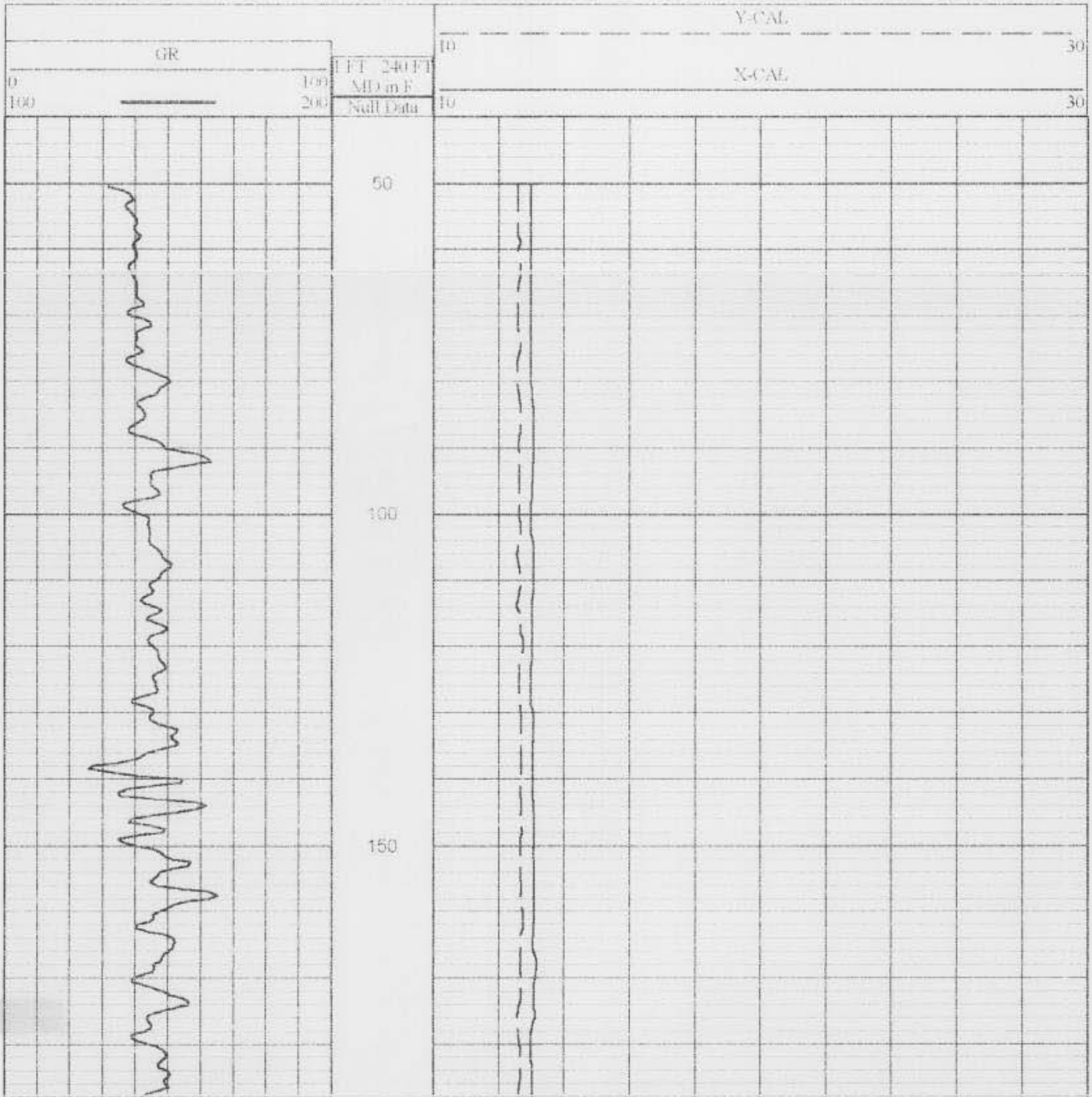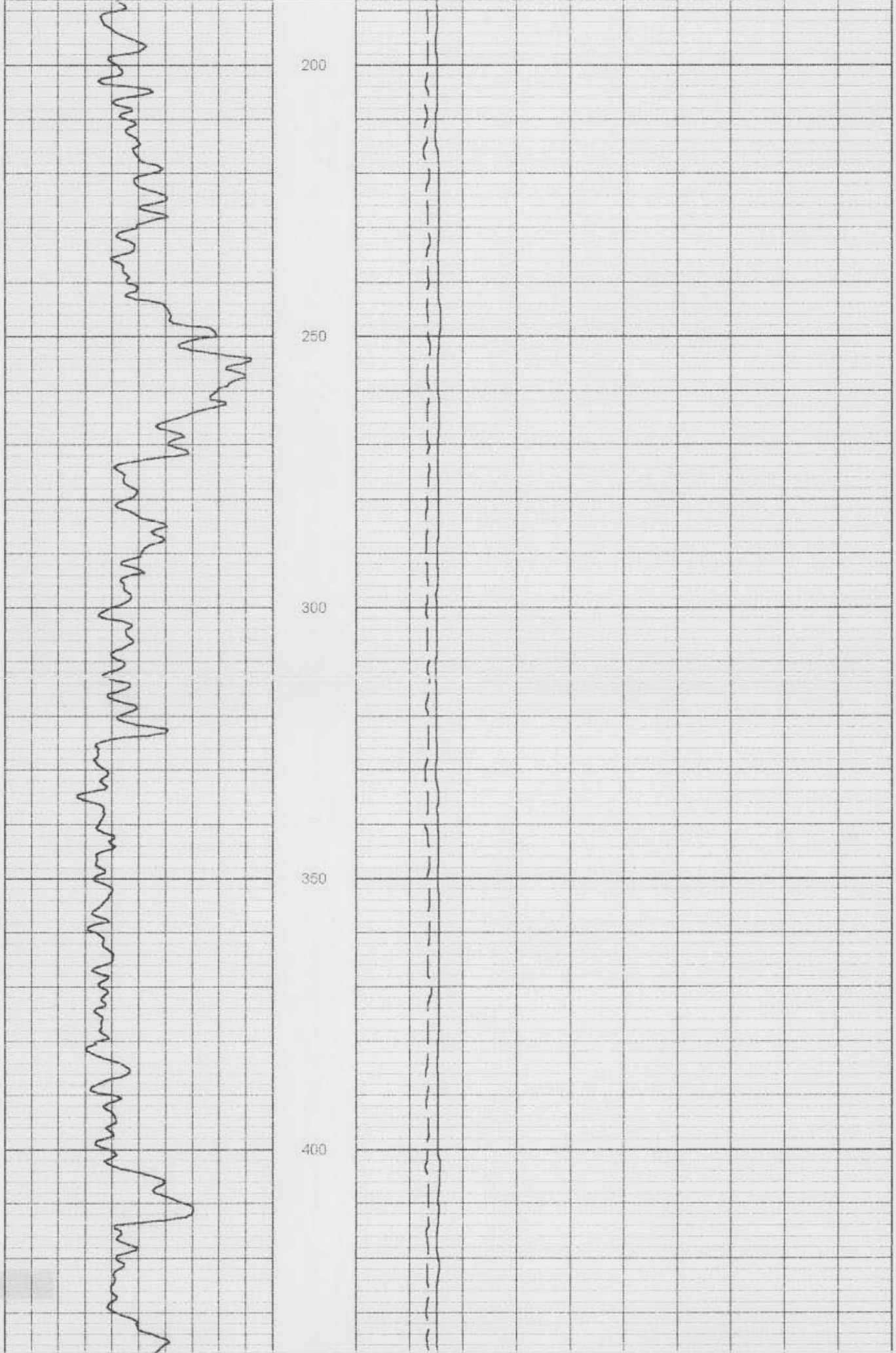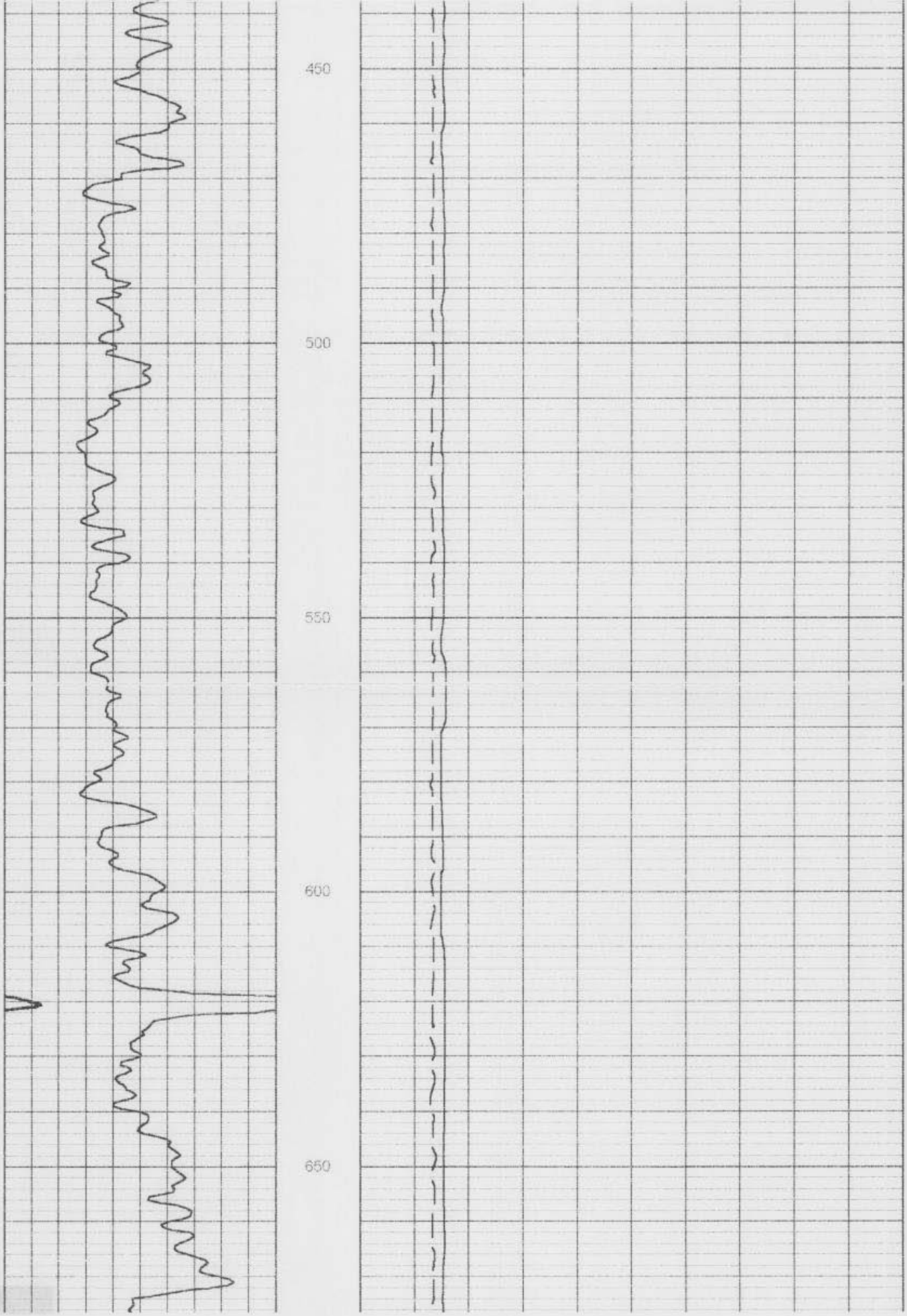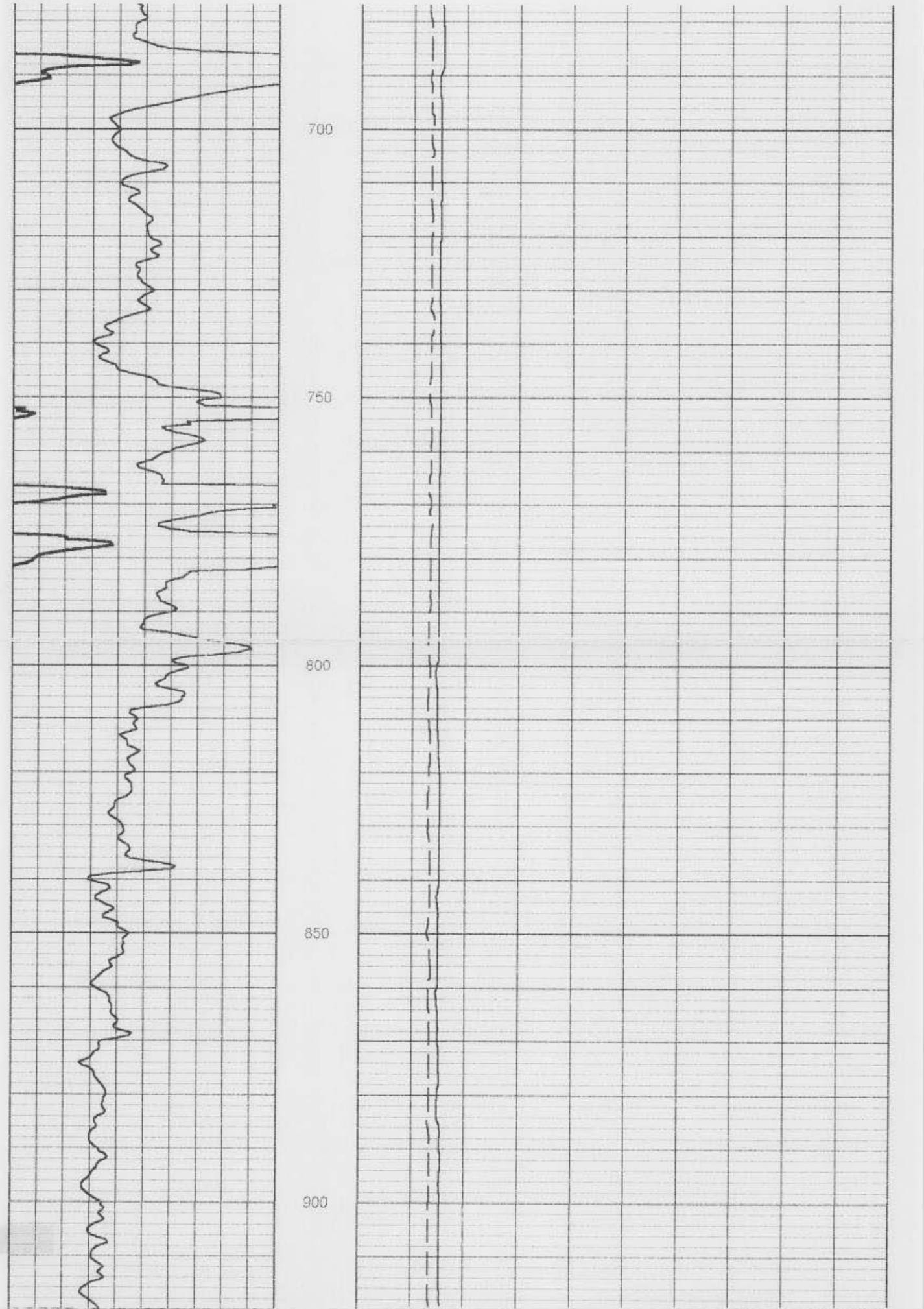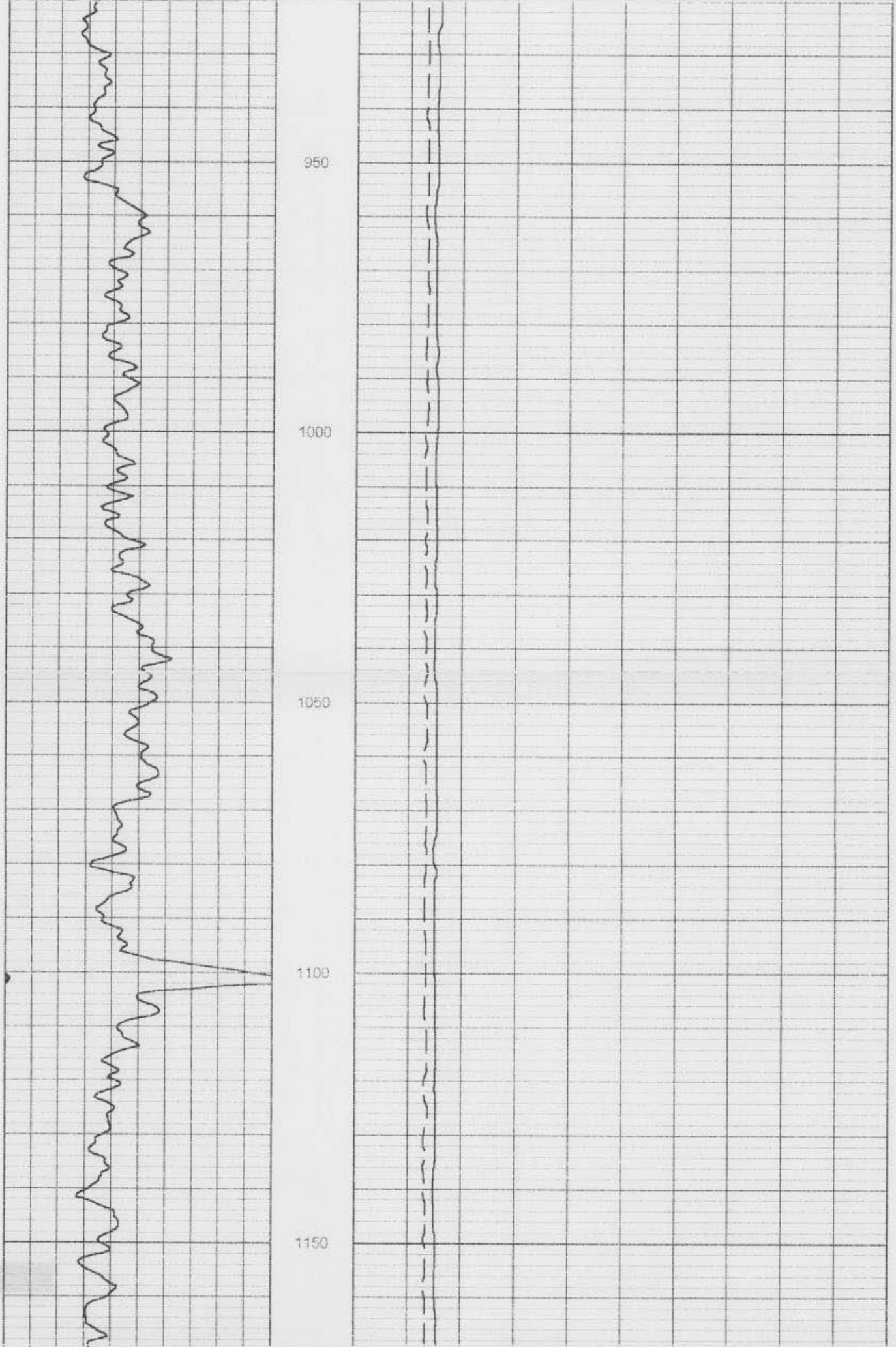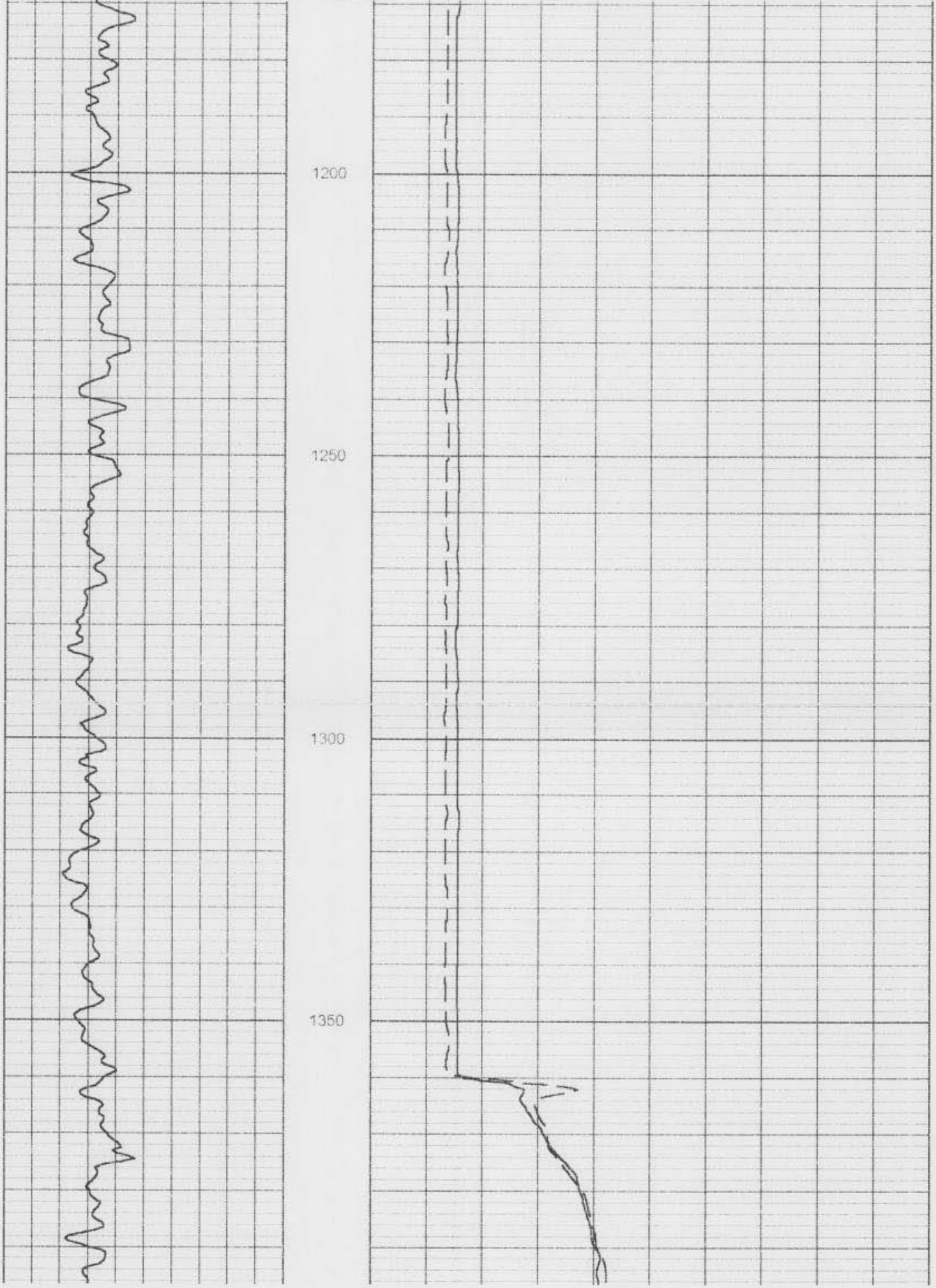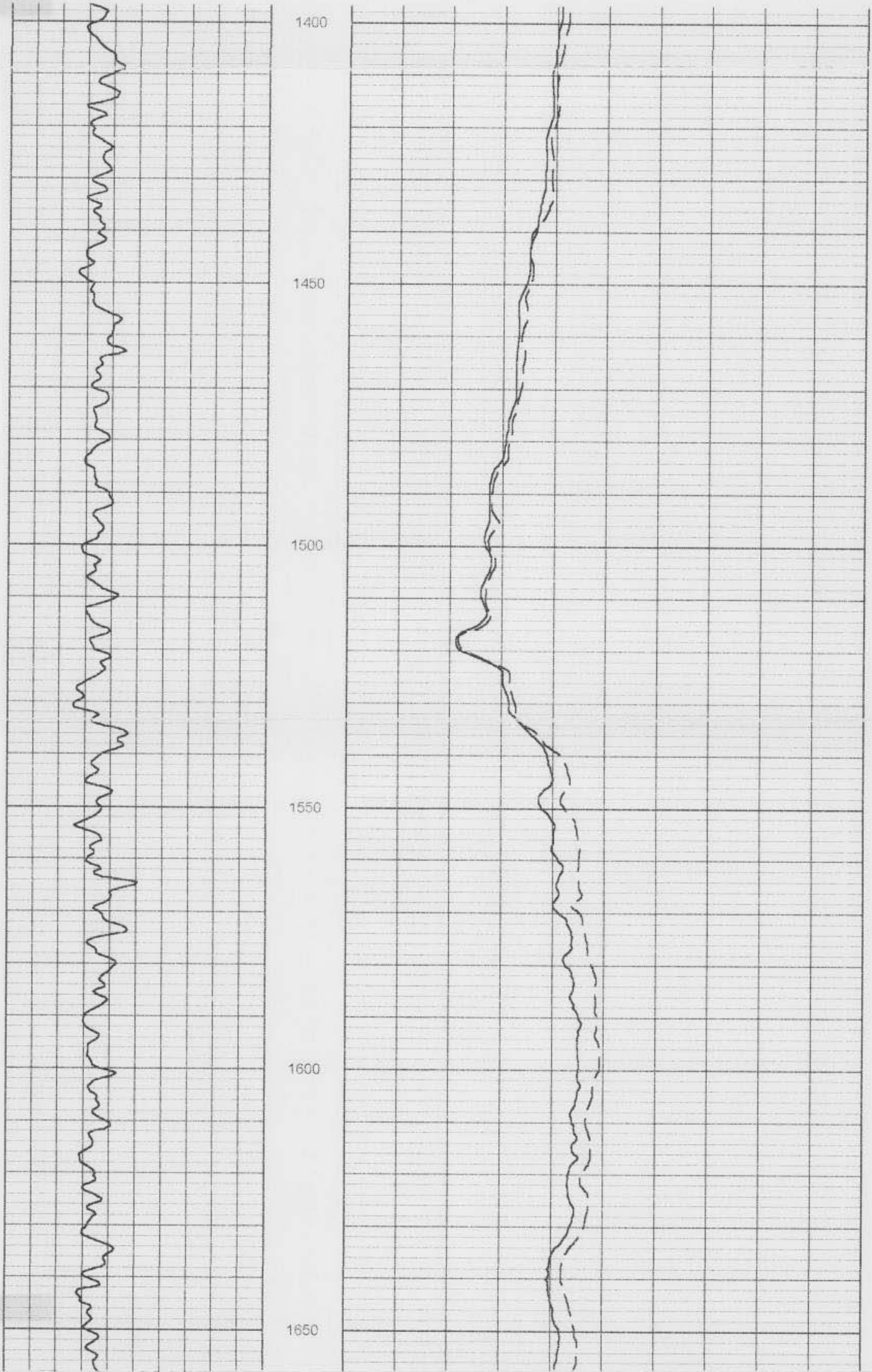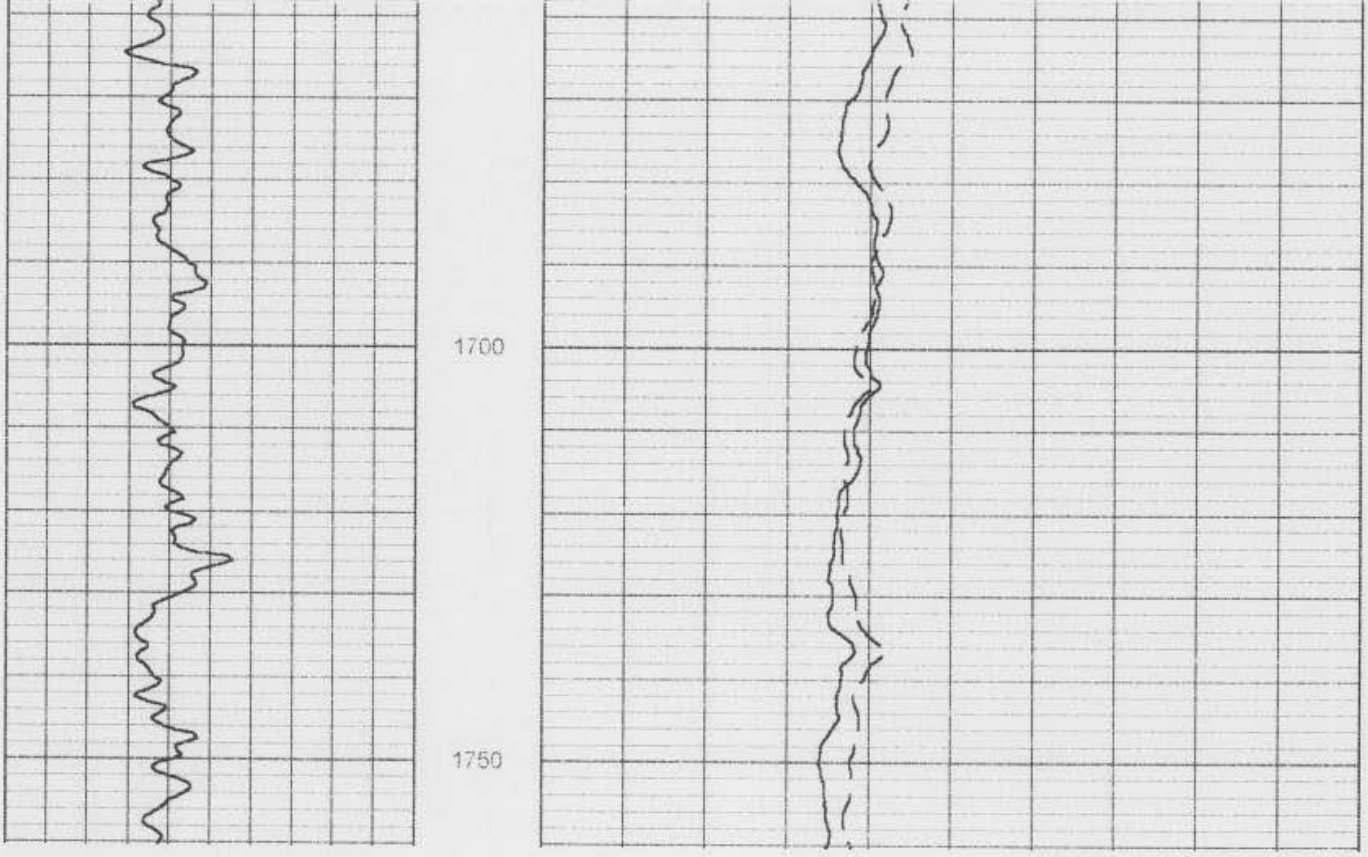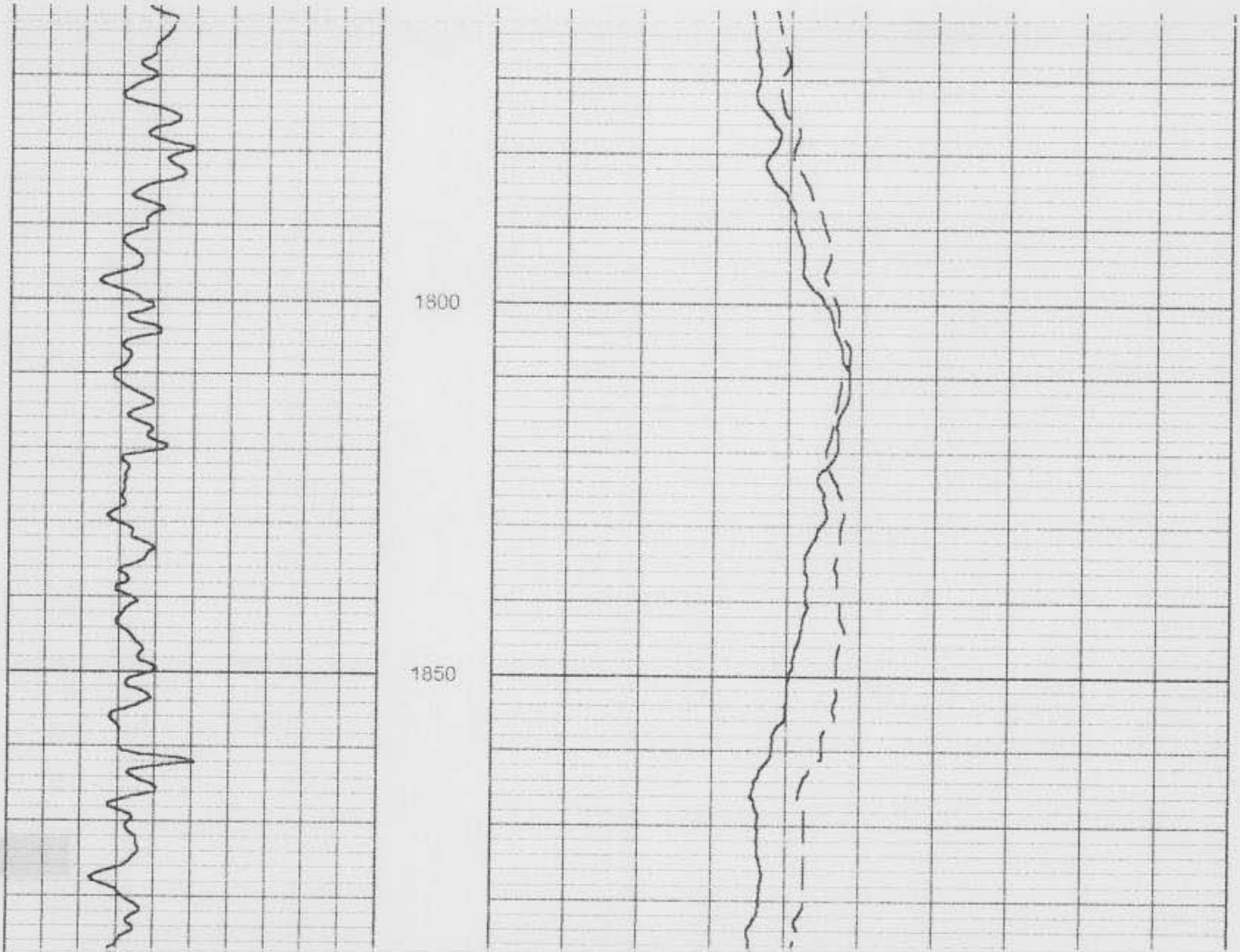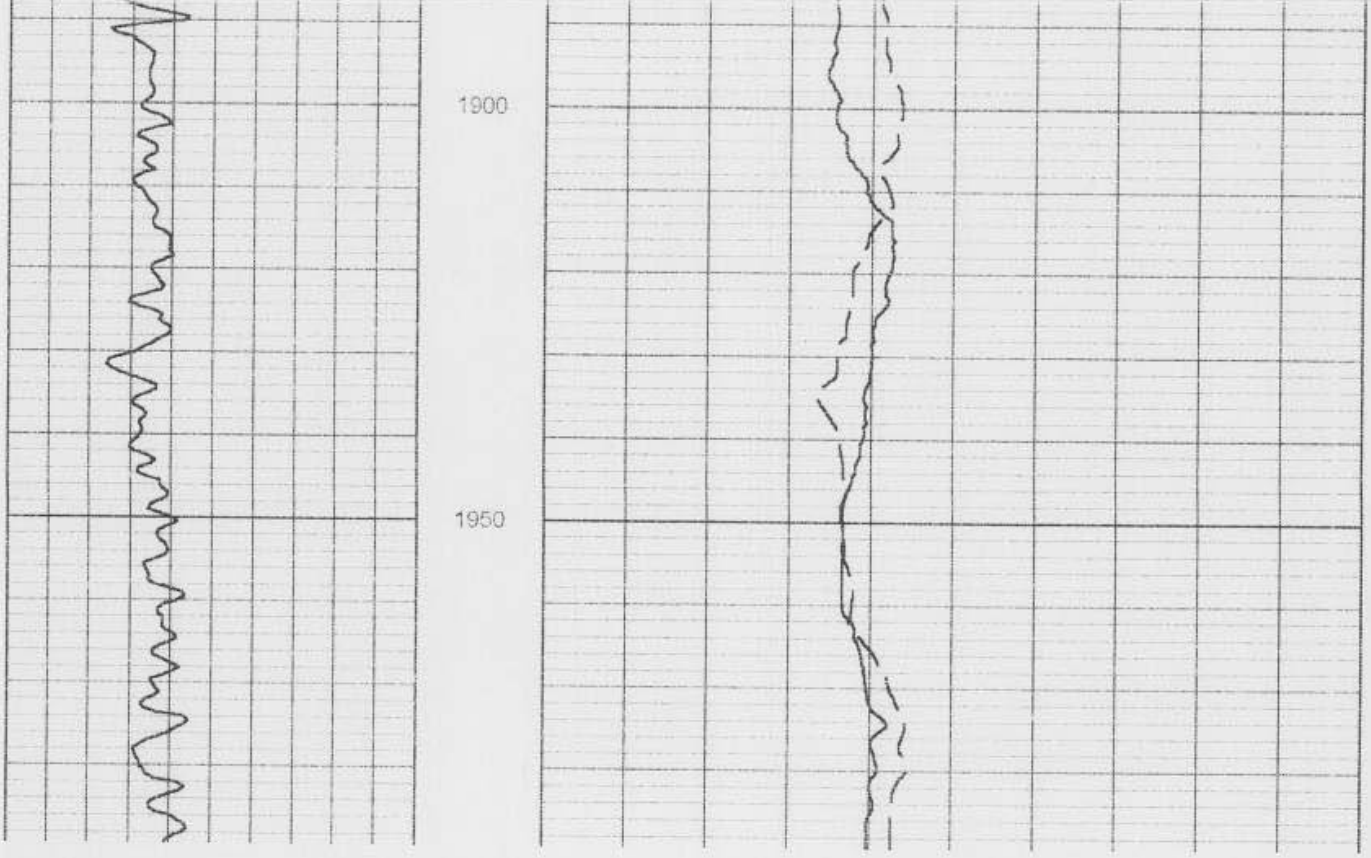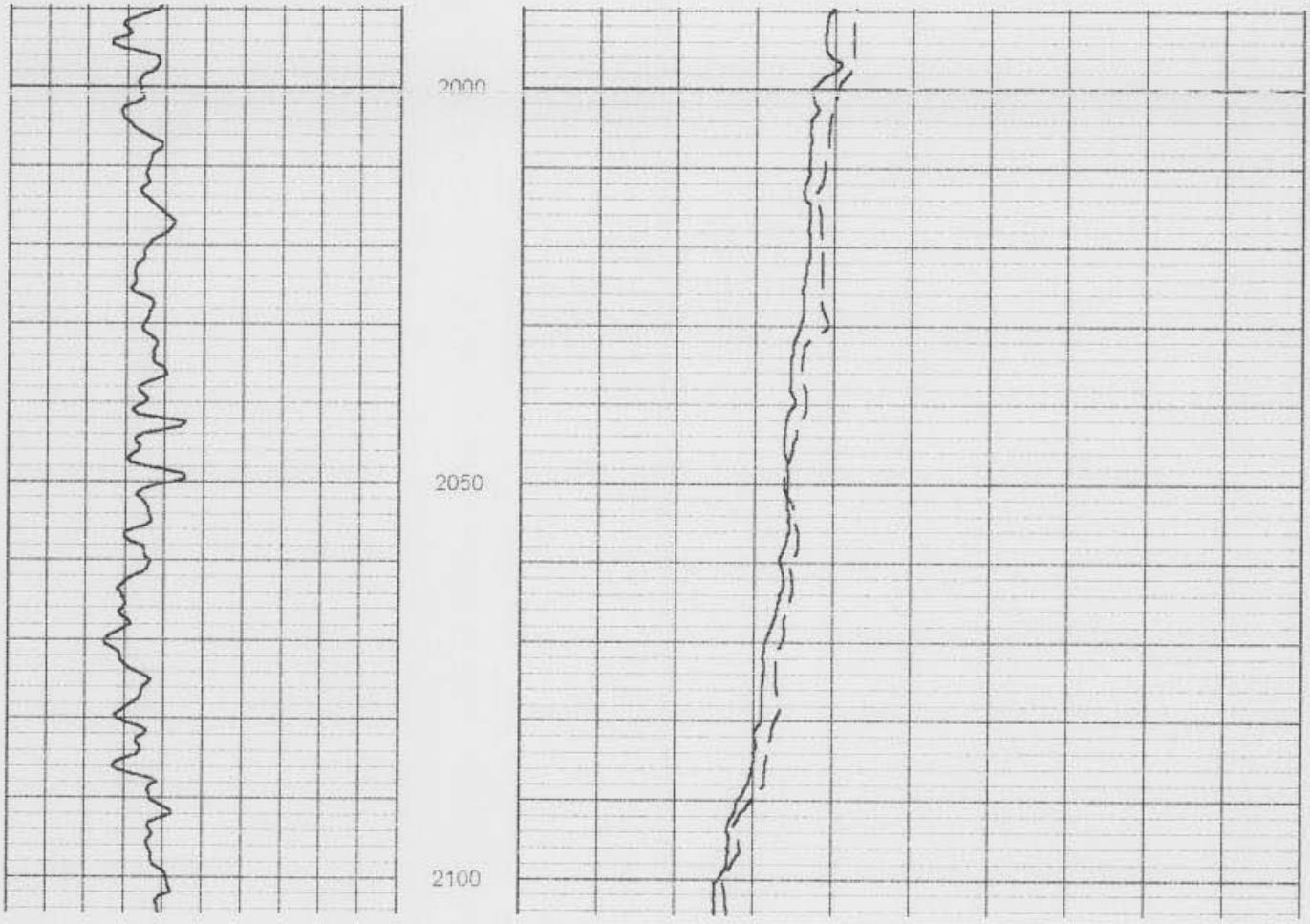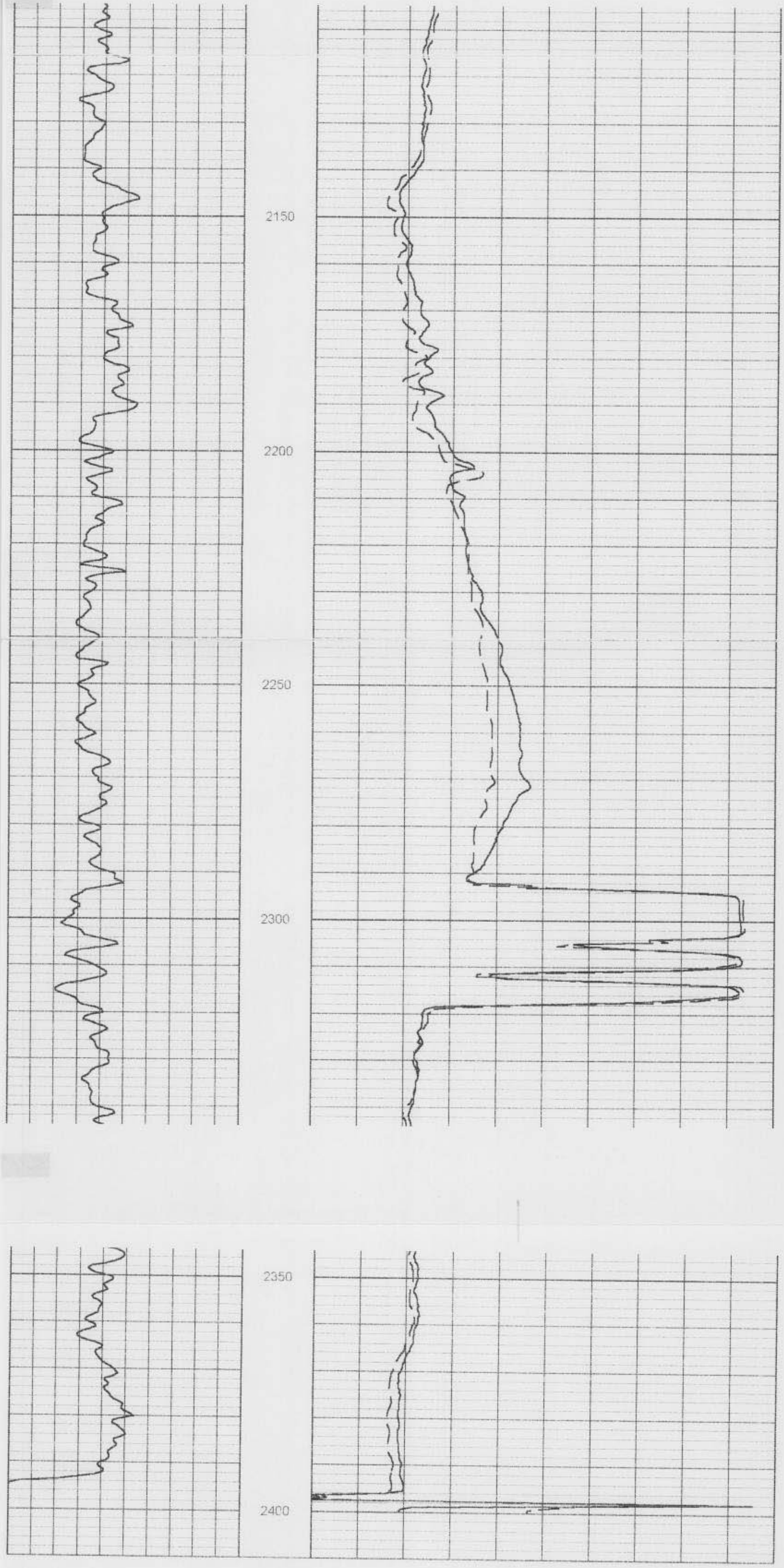This software is protected by United States and International Copyright laws. It may not be duplicated, modified, reverse engineered or decompiled in any way. Digital Formation, Inc. cannot and does not assume any liability for the use of the software for any purpose. All Rights Reserved