051-49

FM

751

Schlumberger

## X - Y CALIPER

CSU Field Log

COMPANY: EXXON COMPANY, U.S.A.
WELL: TURNER CORPORATION 18-3
FIELD: WEST FELDA
COUNTY: HENDRY
STATE: FLORIDA
LOCATION: SW 1/4 OF SEC 18 660'FSL, 900'FWL
SEC: 18 TWP: 45 S RGE: 28 E

PERMANENT DATUM: G.L.
ELEV. OF PERM. DATUM: 31'
LOG MEASURED FROM: HYDRIL TOP
±4' ABOVE PERM. DATUM
DRLG. MEASURED FROM: G.L.

ELEVATIONS-
KB: 56.8'
DF: 54.8'
GL: 31'

OTHER SERVICES-
NONE

PROGRAM TAPE NO: 32.2
SERVICE ORDER NO: 414461

DATE: 17 JUN 91
RUN NO: ONE

FLORIDA GEOLOGICAL SURVEY
2205 VICTORIA AVENUE, SUITE 179
FT. MYERS, FLORIDA 33901

DEPTH-DRILLER:
DEPTH-LOGGER:
BTM. LOG INTERVAL: 2230.0 F
TOP LOG INTERVAL: 0.0 F
CASING-DRILLER: 1344.0 F 3598.0 F
CASING-LOGGER: 1283.0 F
CASING: 13 3/8" 9 5/8"
WEIGHT:
BIT SIZE:
DEPTH:

TYPE FLUID IN HOLE: OIL/WATER
RM AT BHT: AT
RMF AT BHT: AT
RMC AT BHT: AT

TIME CIRC. STOPPED:
TIME LOGGER ON BTM.: 12:30 17-JUN-91

MAX. REC. TEMP:

LOGGING UNIT NO: 8193
LOGGING UNIT LOC: FT.MYERS
RECORDED BY: S.MILLER
WITNESSED BY: LOUIS

REMARKS:

CUT MADE AT 2240' FROM G.L.
NOTE: BOTTOM JOINT OF 13 3/8" CASING HAS FALLEN TO

EQUIPMENT NUMBERS-

BGT SGT CALR

ALL INTERPRETATIONS ARE OPINIONS BASED ON INFERENCES FROM ELECTRICAL OR OTHER MEASUREMENTS AND WE CANNOT, AND DO NOT GUARANTEE THE ACCURACY OR CORRECTNESS OF ANY INTERPRETATIONS, AND WE SHALL NOT, EXCEPT IN THE CASE OF GROSS OR WILLFUL NEGLIGENCE ON OUR PART, BE LIABLE OR RESPONSIBLE FOR ANY LOSS, COSTS, DAMAGES OR EXPENSES INCURRED OR SUSTAINED BY ANYONE RESULTING FROM ANY INTERPRETATION MADE BY ANY OF OUR OFFICERS, AGENTS OR EMPLOYEES. THESE INTERPRETATIONS ARE ALSO SUBJECT TO OUR GENERAL TERMS AND CONDITIONS AS SET OUT IN OUR CURRENT PRICE SCHEDULE.

CP 32.2 FILE 4 17-JUN-1991 13:25

| GR(GAPI) | |
|---|---|
| 0.0 | 100.00 |

CP 32.2 FILE 2 17-JUN-1991 13:17

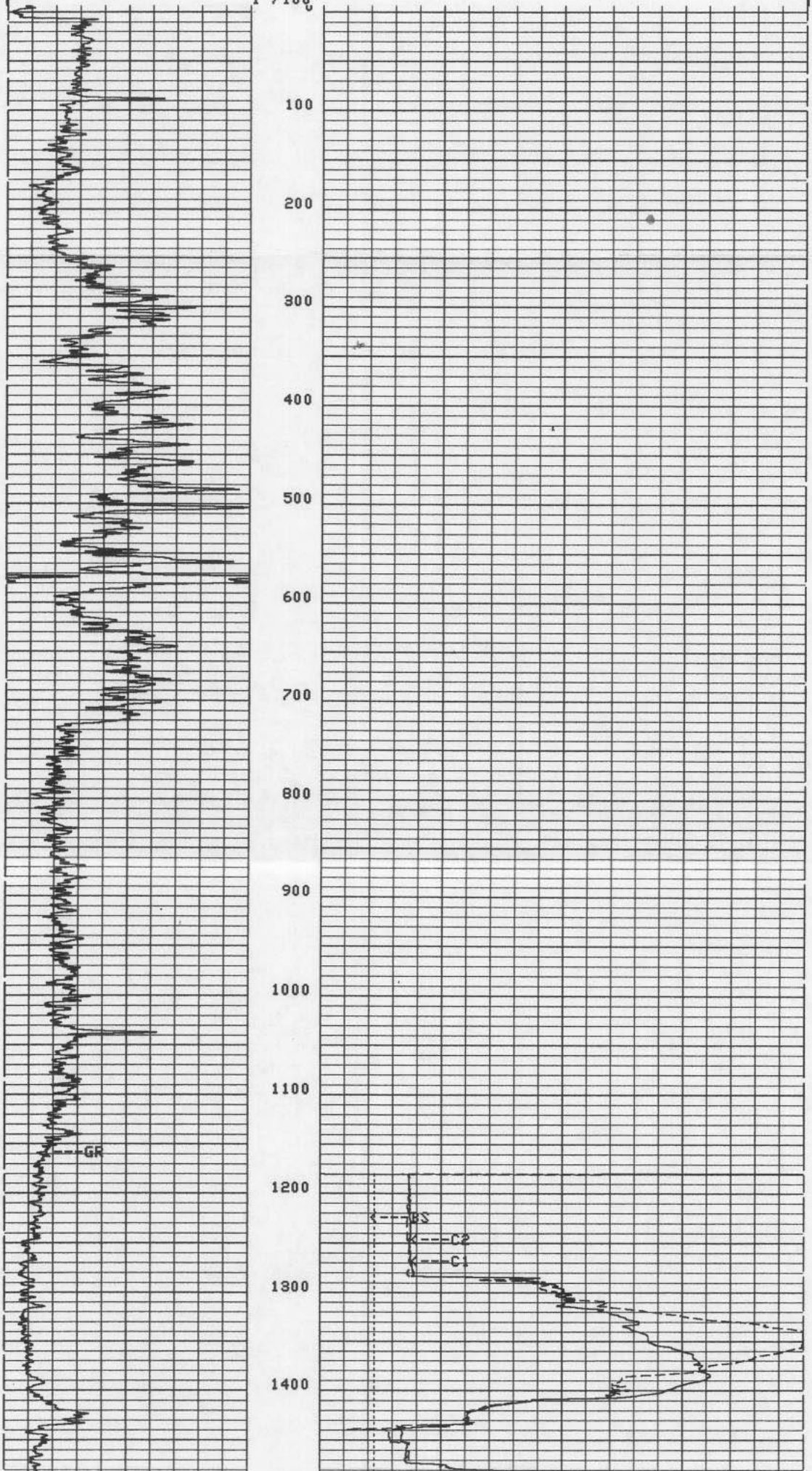

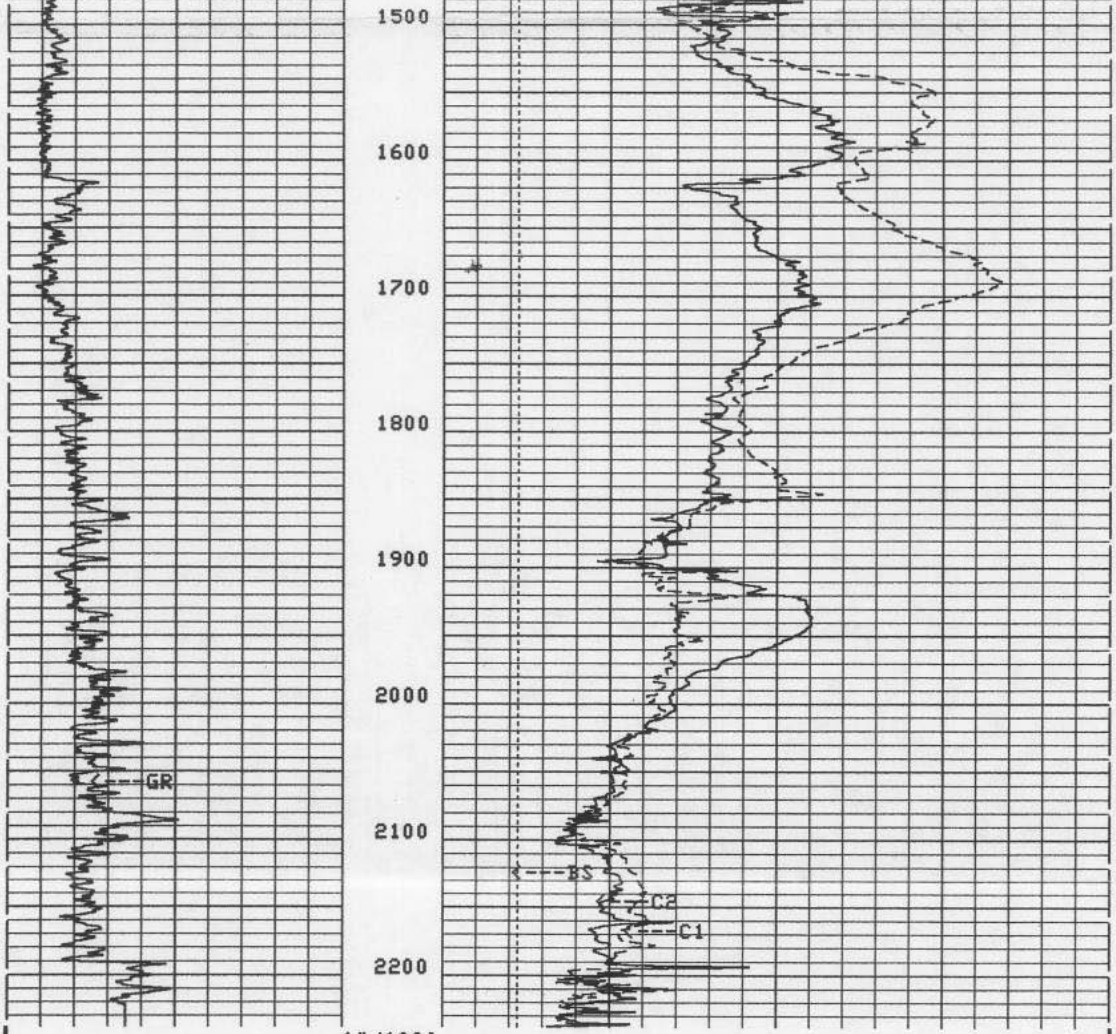

1"/100'

CP 32.2 FILE 2 17-JUN-1991 12:34

| | |
|---|---|
| | BS(IN )<br>10.000 30.000 |
| | C2(IN )<br>10.000 30.000 |
| GR(GAPI)<br>0.0 100.00 | C1(IN )<br>10.000 30.000 |

GR(GAPI)
0.0 100.00

CP 32.2 FILE 2 17-JUN-1991 13:17

2"/100'



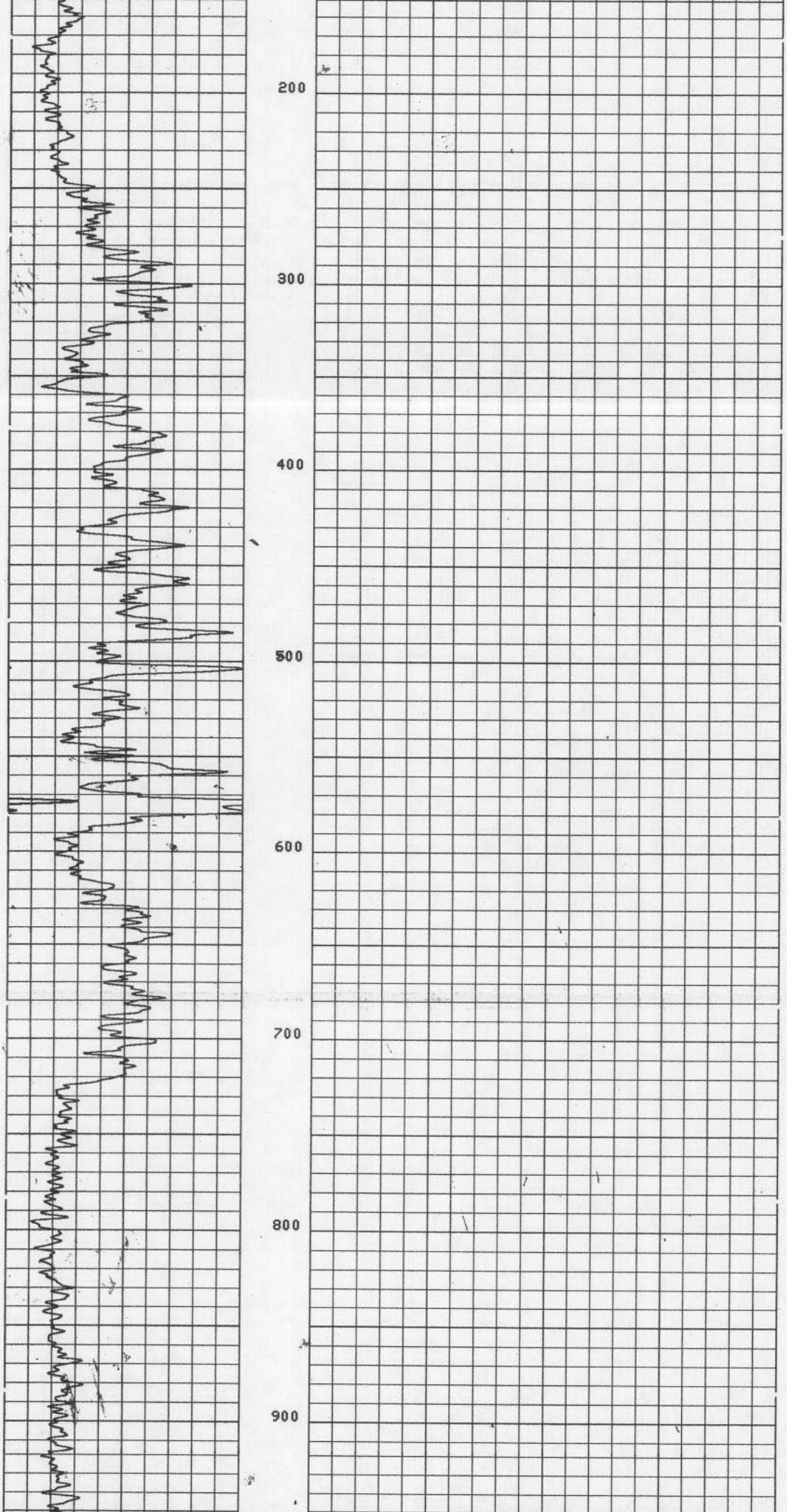

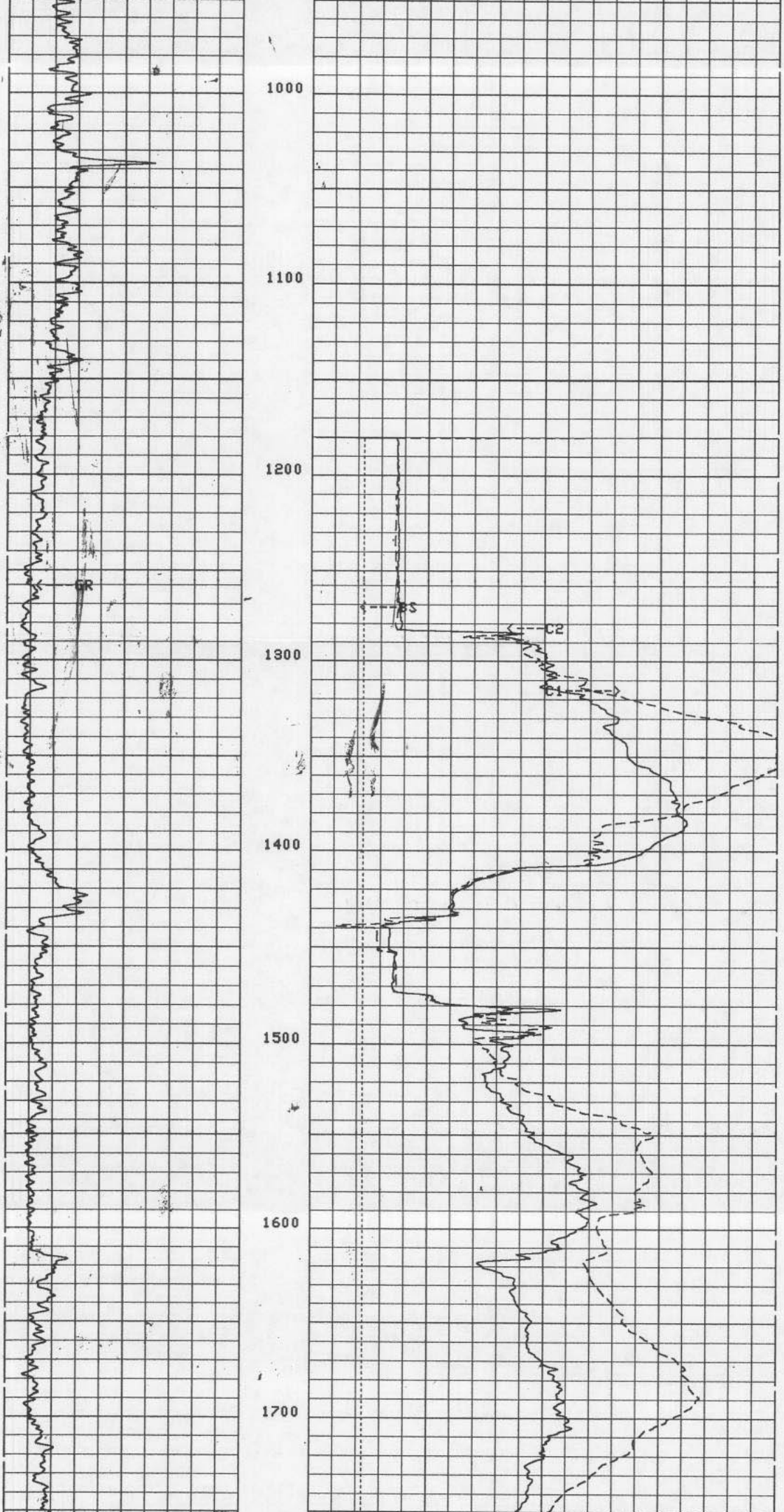

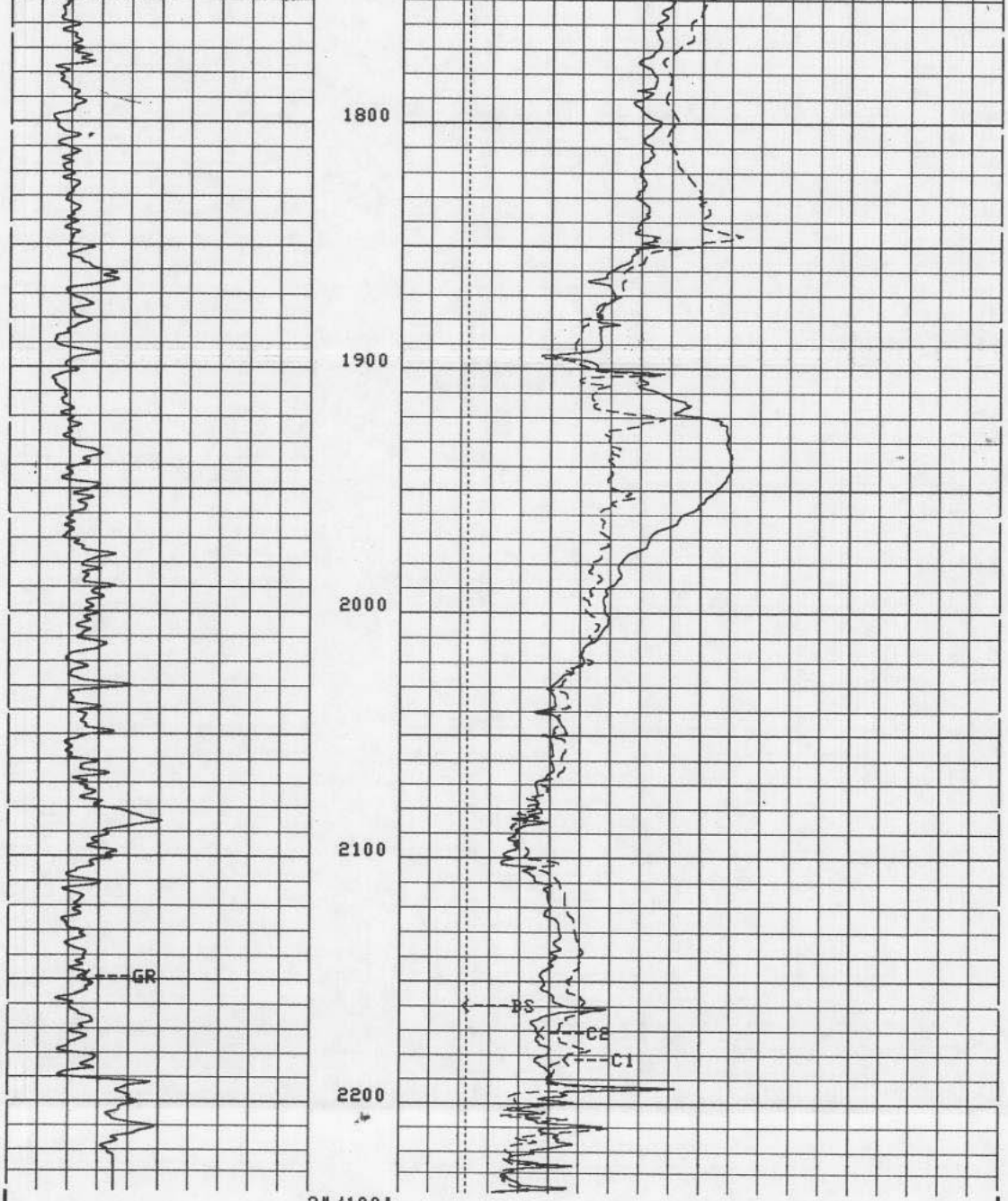

2"/100'

CP 32.2 FILE 2 17-JUN-1991 12:34

GR(GAPI)
0.0 100.00

BS(IN )
10.000 30.000
C2(IN )
10.000 30.000
C1(IN )
10.000 30.000

CCL
-19.00 1.0000
GR (GAPI)
0.0 100.00

TENS(LBF )
10000. 0.0

CP 32.2 FILE 3 17-JUN-1991 13:18

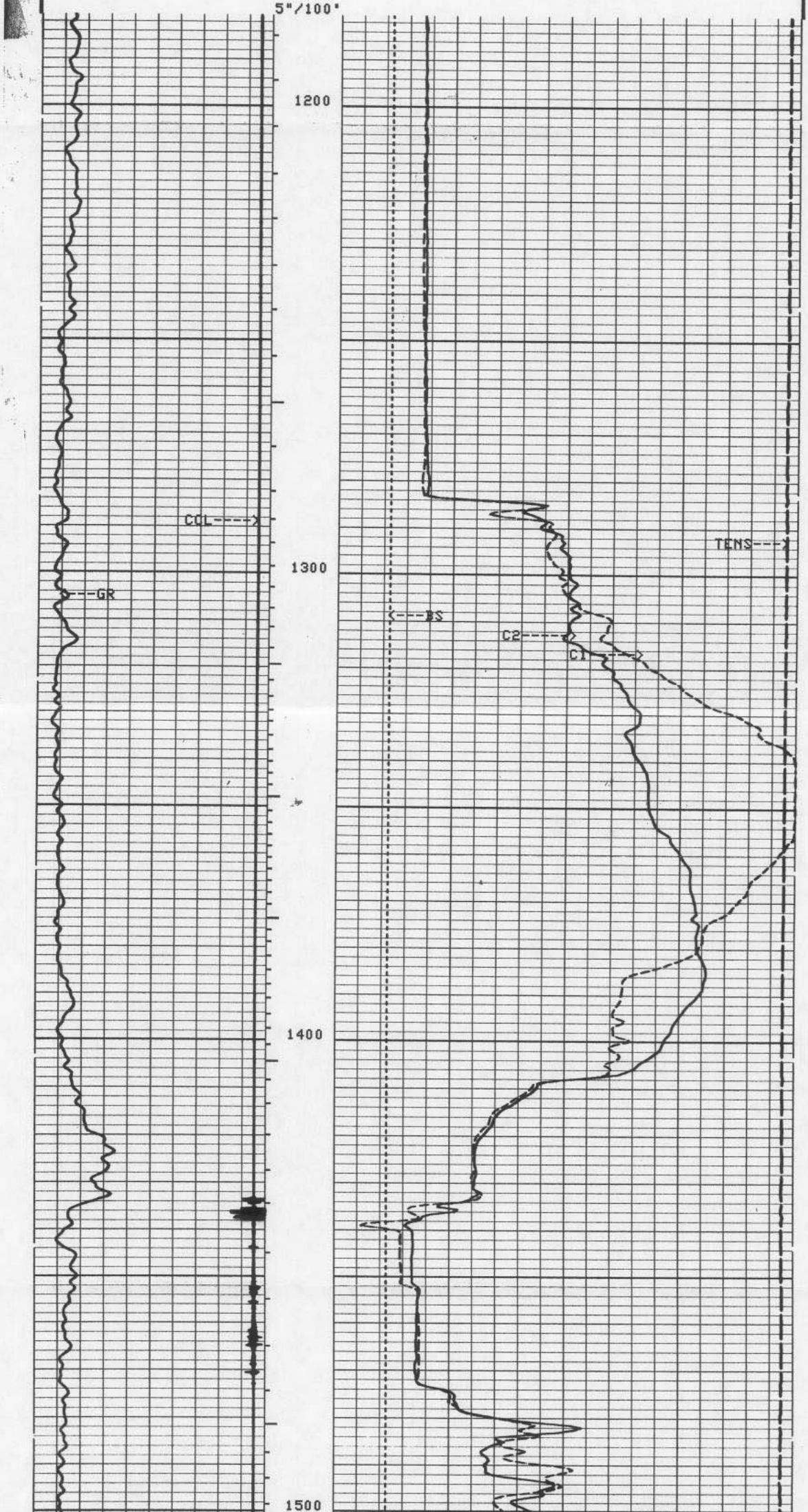

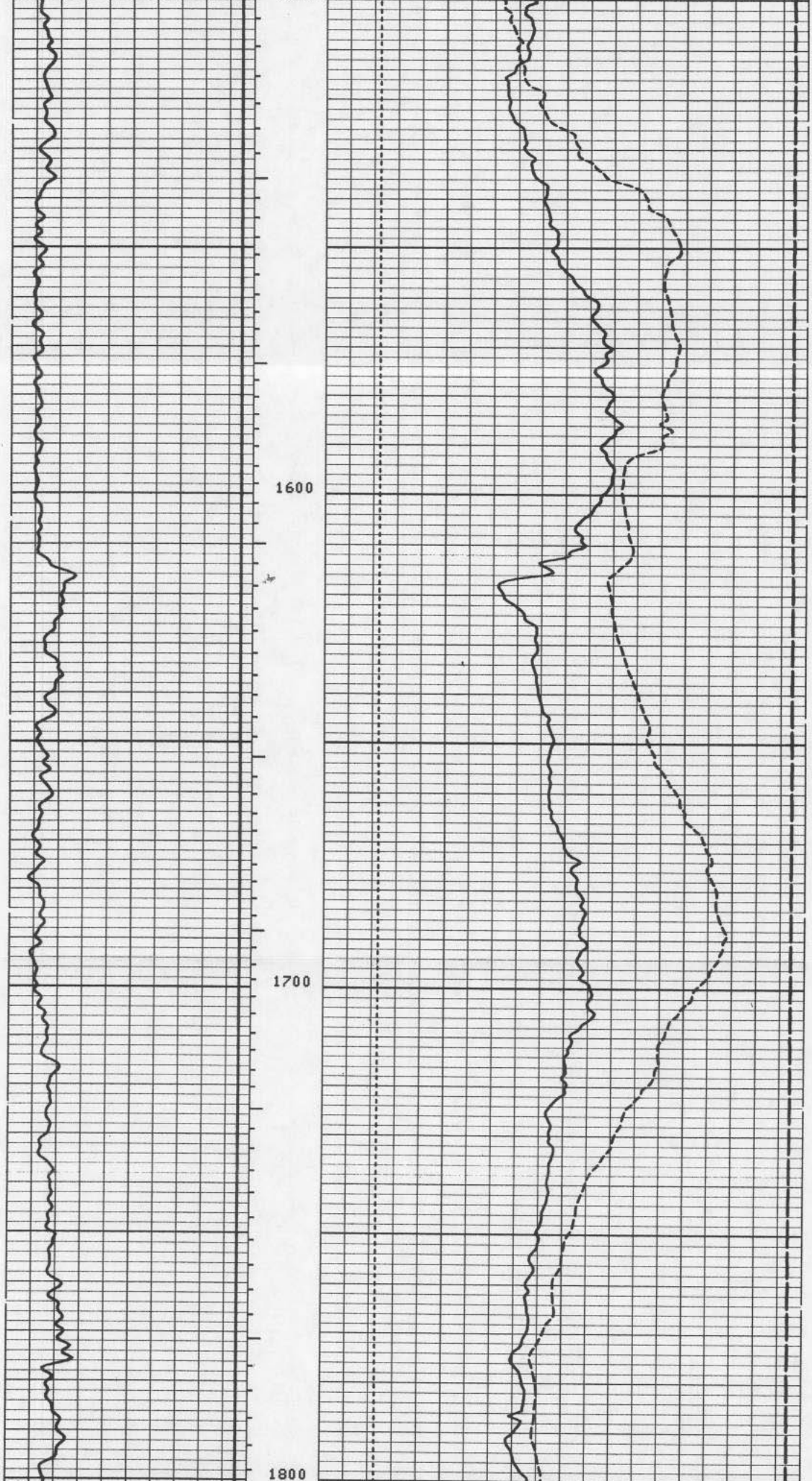

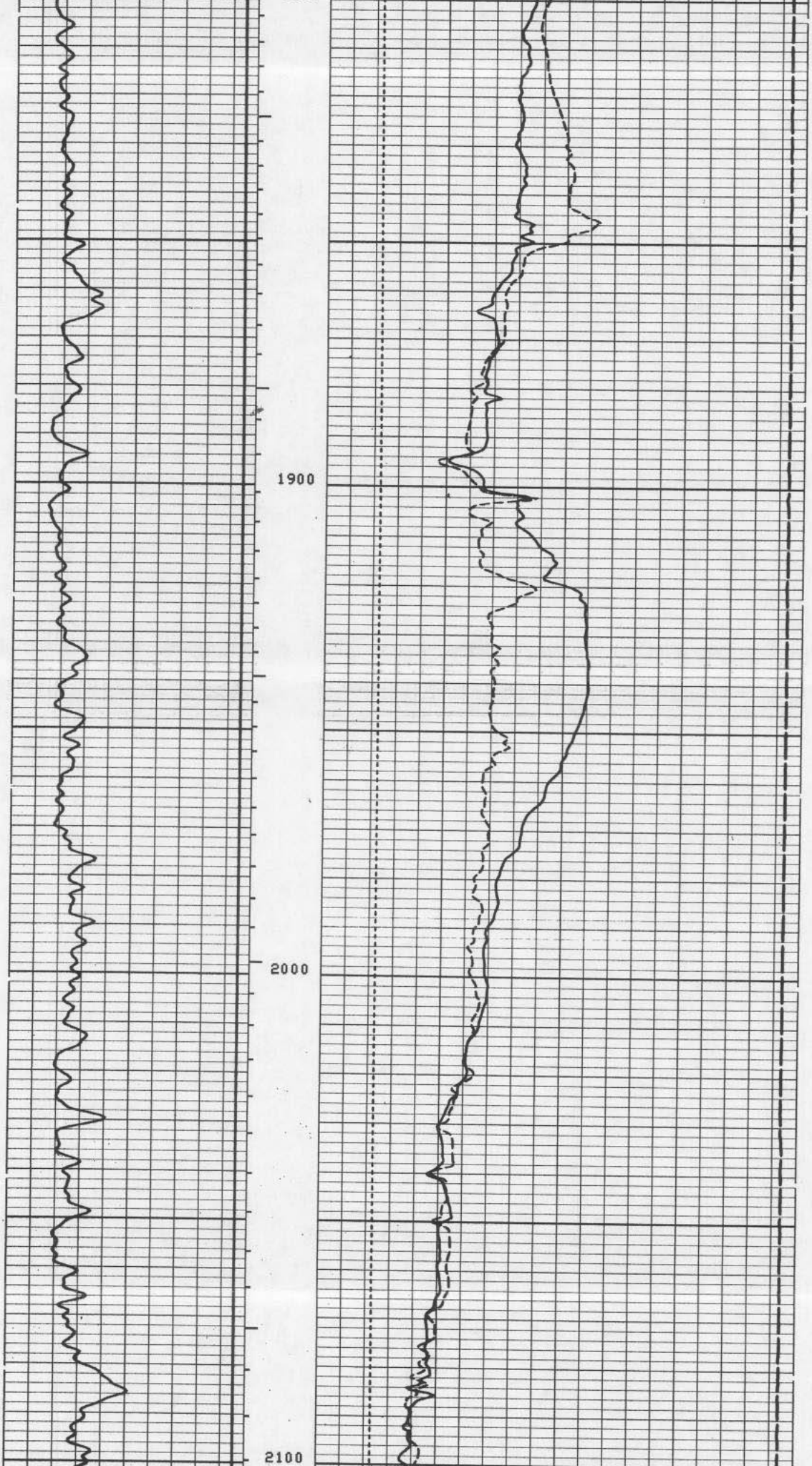

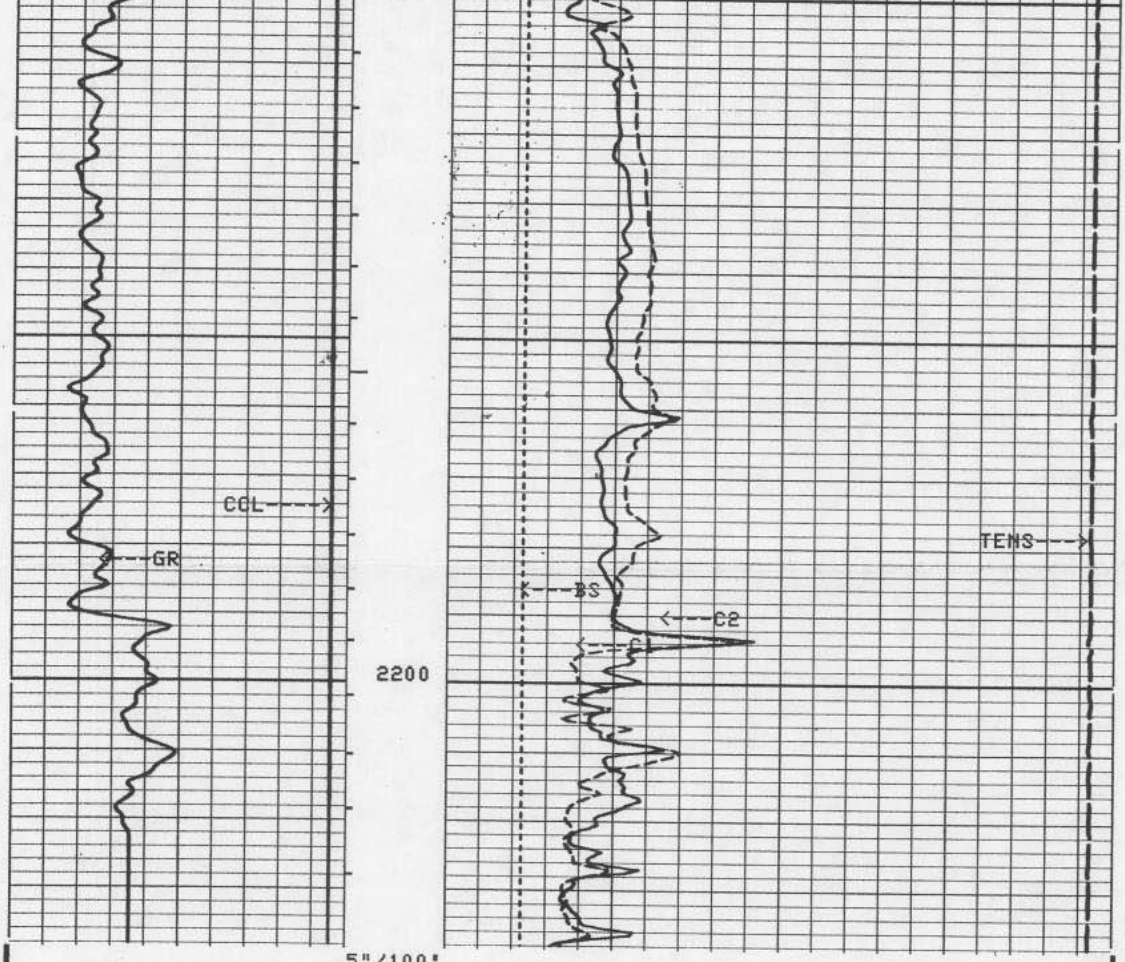

5"/100'

CP 32.2 FILE 2 17-JUN-1991 12:34

TENS(LBF )
10000. 0.0
BS (IN )
10.000 30.000
C2 (IN )
10.000 30.000
C1 (IN )
10.000 30.000
CCL
-19.00 1.0000
GR (GAPI)
0.0 100.00

TENS(LBF )
10000. 0.0
BS (IN )
10.000 30.000
C2 (IN )
10.000 30.000
C1 (IN )
10.000 30.000
CCL
-19.00 1.0000
GR (GAPI)
0.0 100.00

CP 32.2 FILE 1 17-JUN-1991 12:31

5"/100'



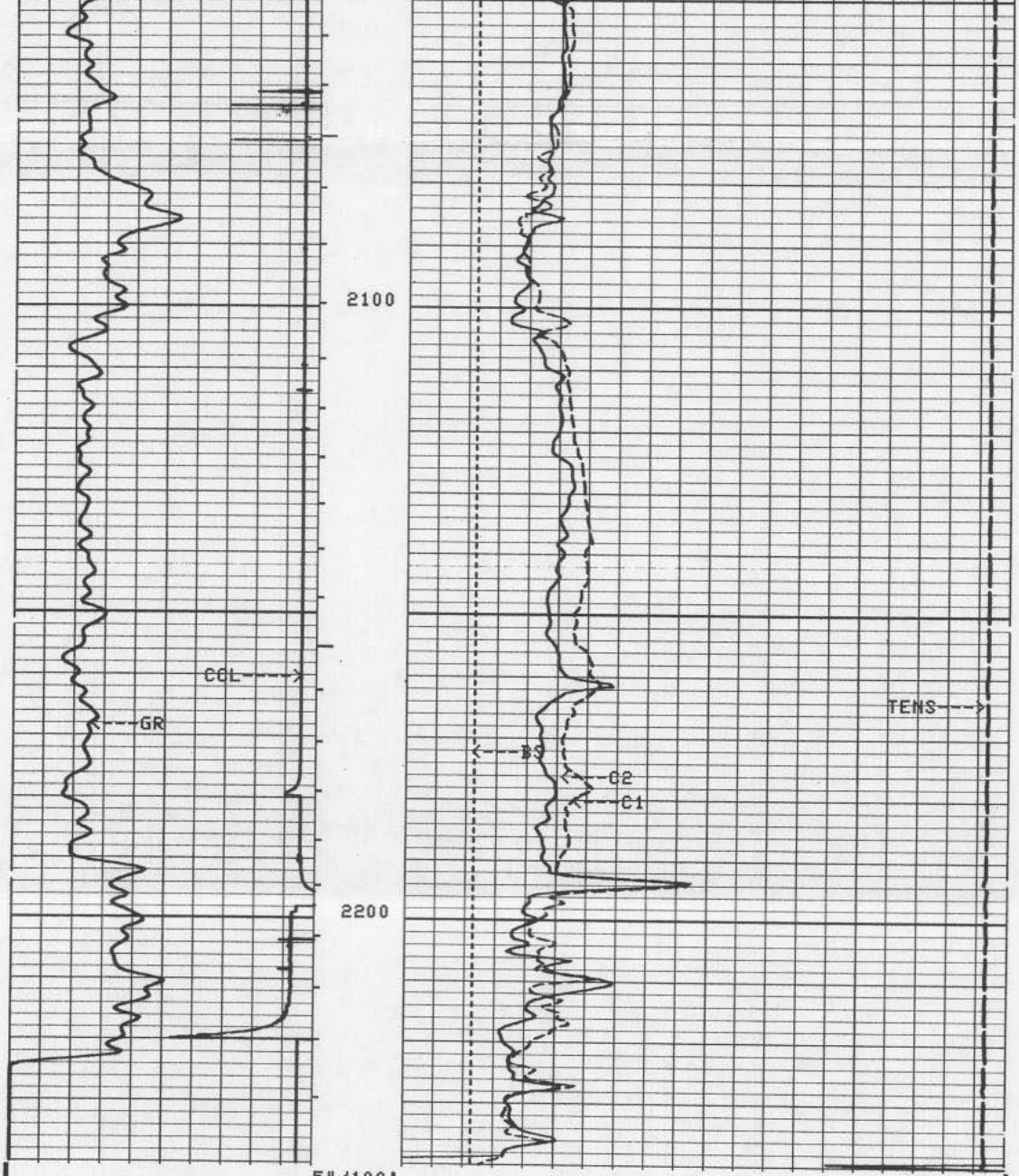

5"/100'

CP 32.2 FILE 1 17-JUN-1991 12:23

```
                                               TENS(LBF )
                                           10000.              0.0
                                  BS  (IN )
                        10.000                              30.000
         CCL
-19.00          1.0000            C2  (IN )
         GR  (GAPI)     10.000                              30.000
0.0             100.00            C1  (IN )
                        10.000                              30.000
```

```
                BEFORE SURVEY CALIBRATION SUMMARY

   PERFORMED:    17-JUN-1991 11:47
   PROGRAM FILE: BMS    (VERSION   32.2    00/00/00  88/11/16)
 BACK:                     JIG:                      COMP:

  BGT               CALIPER CALIBRATION SUMMARY

              MEASURED                       CALIBRATED
             SMALL   LARGE                 SMALL     LARGE        UNITS
      C1     9.65    18.7                  8.00      16.0          IN
      C2     9.78    18.3                  8.00      16.0          IN

  BGT               ELECTRONICS CALIBRATION SUMMARY

              MEASURED                       CALIBRATED
             ZERO    PLUS                  ZERO      PLUS         UNITS
    AZIM      0.0    394.0                 0.0       360.0         DEG
      RB      0.0    395.3                 0.0       360.0         DEG
    DEVI      0.0     12.5                -4.0         9.0         DEG

  CP 32.2            FILE    0        17-JUN-1991 11:47
```

Schlumberger

# X - Y CALIPER

CSU Field Log

FLORIDA GEOLOGICAL SURVEY
2295 VICTORIA AVENUE, SUITE 179
FT. MYERS, FLORIDA 33901