P#810

051-61

FLORIDA
GEOPHYSICAL LOGGING, INC.

X-Y CALIPER
GAMMA RAY
LOG

Company CALUMET FLORIDA, INC.
Well RED CATTLE "B" 19-1
Field WEST FELDA
County HENDRY
State/Prv FLORIDA

Company	CALUMET FLORIDA, INC. (SUN OIL)
Well	RED CATTLE "B" 19-1
Field	WEST FELDA
County	HENDRY
State/Prv	FLORIDA
Location	660 FNL & 2091 FEL SEC 19 45S 28E
Other Services	NONE

Permanent Datum	GROUND LEVEL	Elevation	32'
Log Measured From	GROUND LEVEL		
Drilling Measured From	KELLY BUSHING		

Elevation
K.B.
D.F.
G.L. 32'

Date	4/18/01		
Run Number	ONE		
Depth Driller	11,600'		
Depth Logger	1764'		
Bottom Logged Interval	1764'		
Top Log Interval	50'		
Open Hole Size	N/A		
Type Fluid	OIL		
Density / Viscosity			
Max. Recorded Temp.			
Estimated Cement Top			
Time Well Ready	ON ARRIVAL		
Time Logger on Bottom	0800		
Equipment Number	101		
Location	FT. MYERS		
Recorded By	FERGUSON		
Witnessed By	B. CAUGHEY	P. ATTWOOD	

Borehole Record				Tubing Record			
Run Number	Bit	From	To	Size	Weight	From	To

Casing Record	Size	Wgt/Ft	Top	Bottom
Surface String	13.375"	48 LBS	SURFACE	1316'
Prot. String				
Production String				
Liner				

<<< Fold Here >>>

All interpretations are opinions based on inferences from electrical or other measurements and we cannot and do not guarantee the accuracy or correctness of any interpretation, and we shall not, except in the case of gross or wilful negligence on our part, be liable or responsible for any loss, costs, damages, or expenses incurred or sustained by anyone resulting from any interpretation made by any of our officers, agents or employees. These interpretations are also subject to our general terms and conditions set out in our current Price Schedule.

Comments

API #09-051-20066
DEP PERMIT #810

TOTAL BOREHOLE VOLUME = CUBIC FEET

FLORIDA
GEOPHYSICAL LOGGING, INC.

MAIN PASS

Database File:	rc19-1.db
Dataset Pathname:	pass3
Presentation Format:	grxyc.prs
Dataset Creation:	Wed Apr 18 09:31:39 2001 by Log VER_5.4
Charted by:	Depth in Feet scaled 1:1200

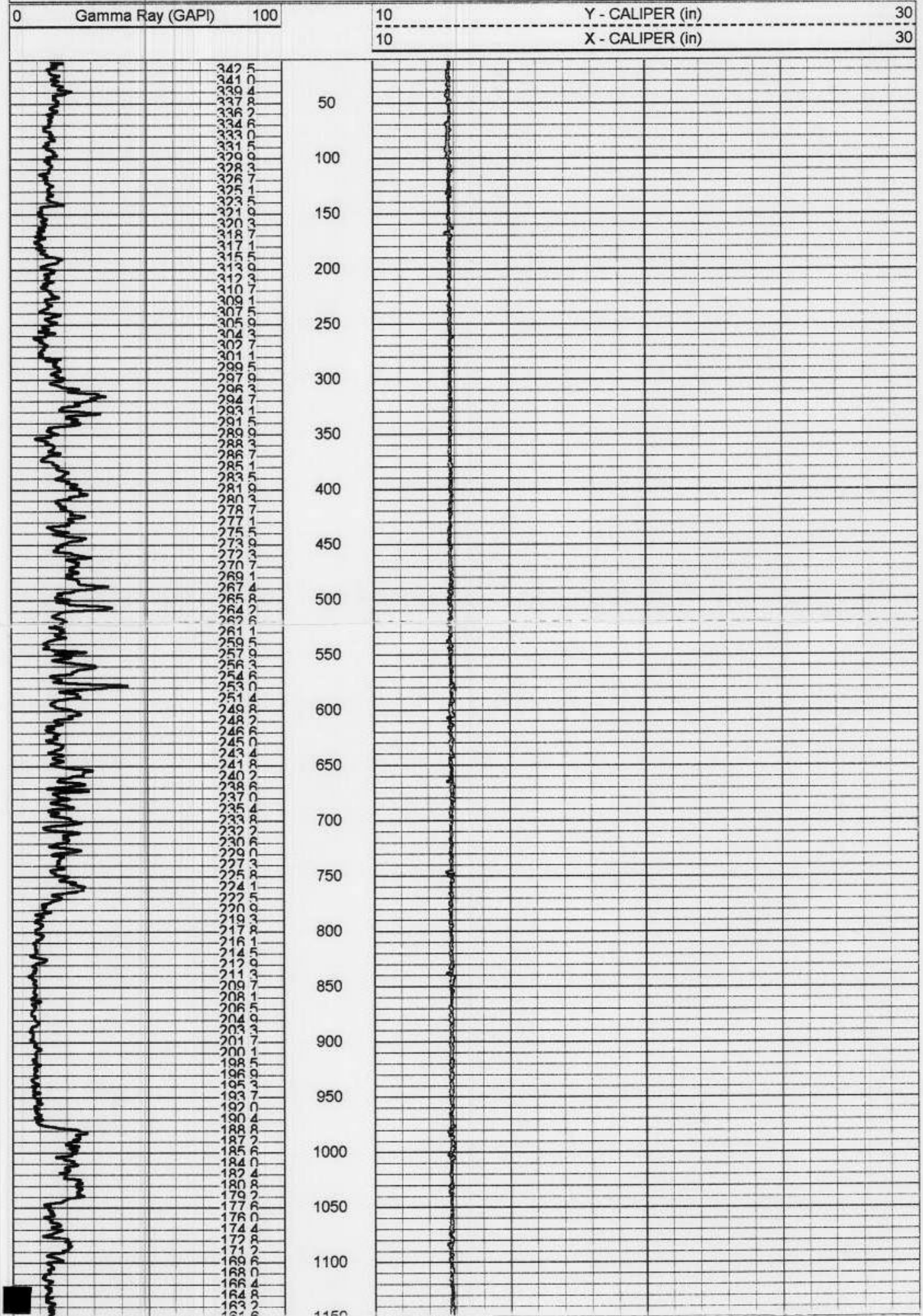

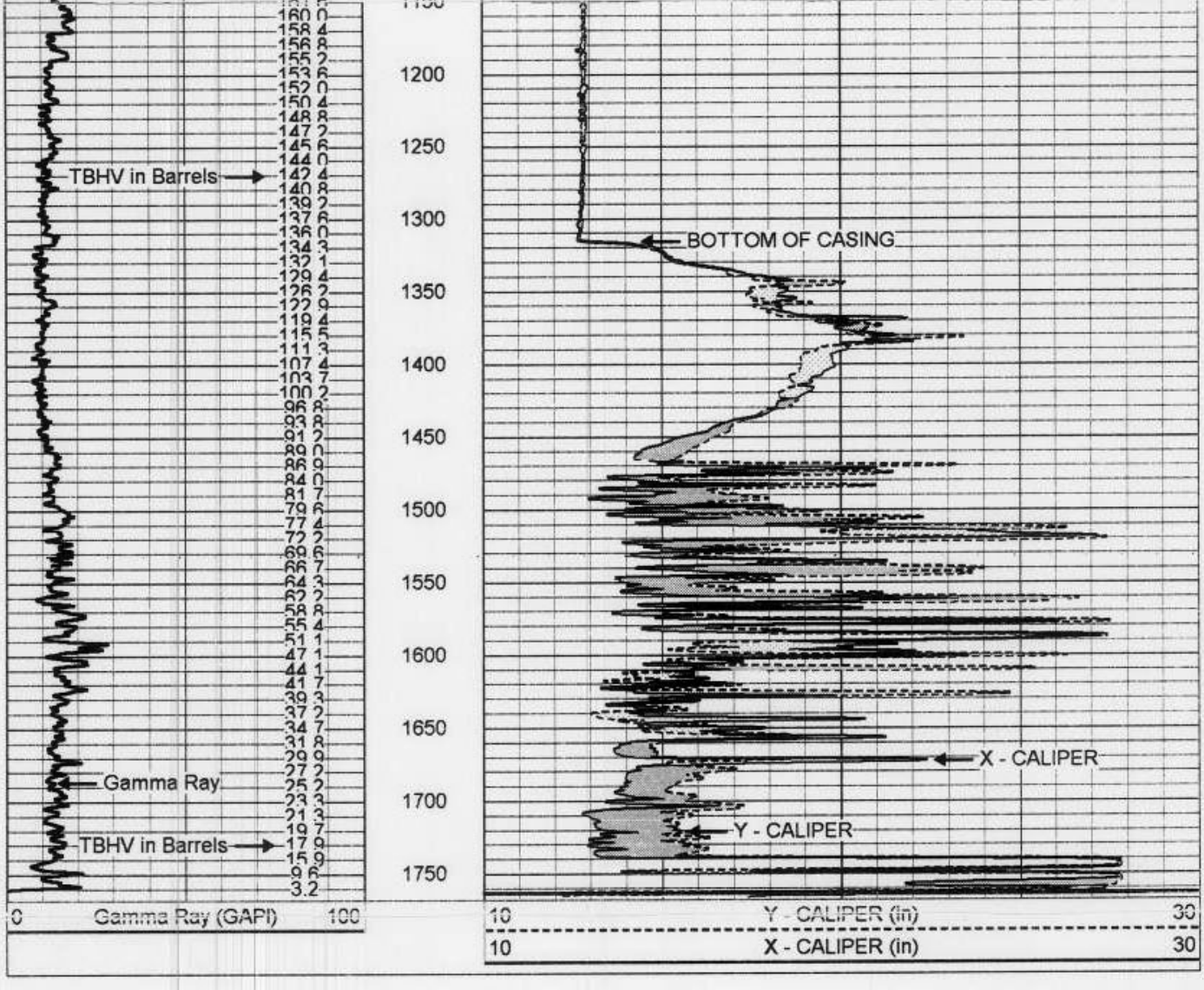

FLORIDA
GEOPHYSICAL LOGGING, INC.

MAIN PASS

Database File:	rc19-1.db
Dataset Pathname:	pass3
Presentation Format:	grxyc.prs
Dataset Creation:	Wed Apr 18 09:31:39 2001 by Log VER_5.4
Charted by:	Depth in Feet scaled 1:600

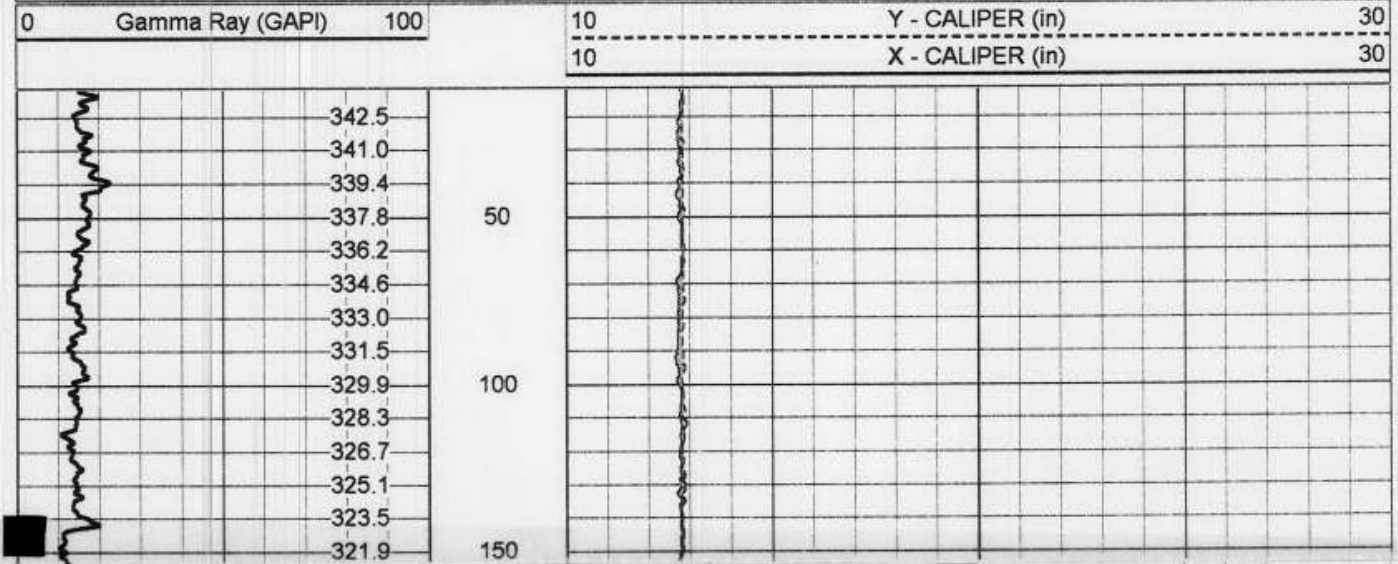

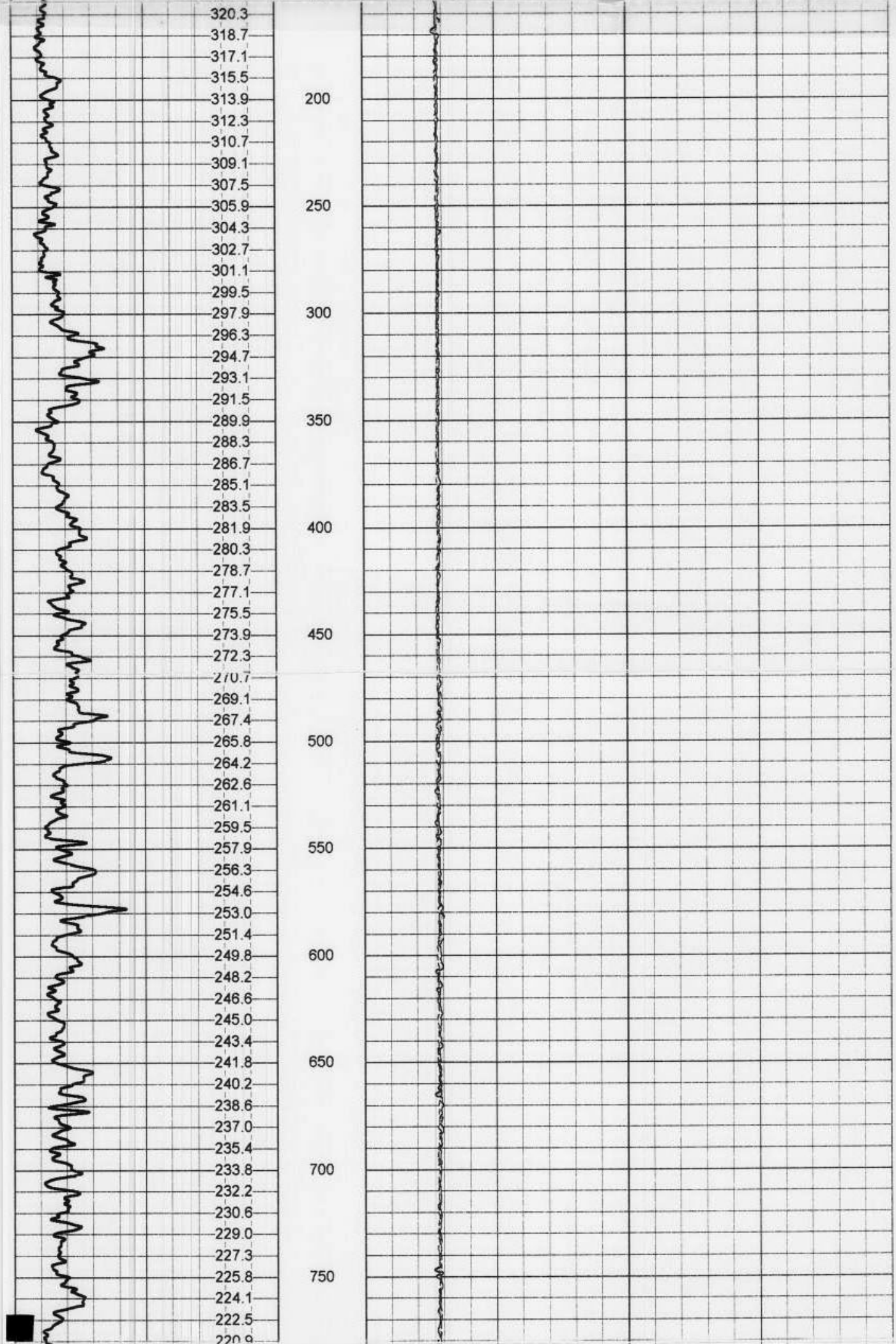

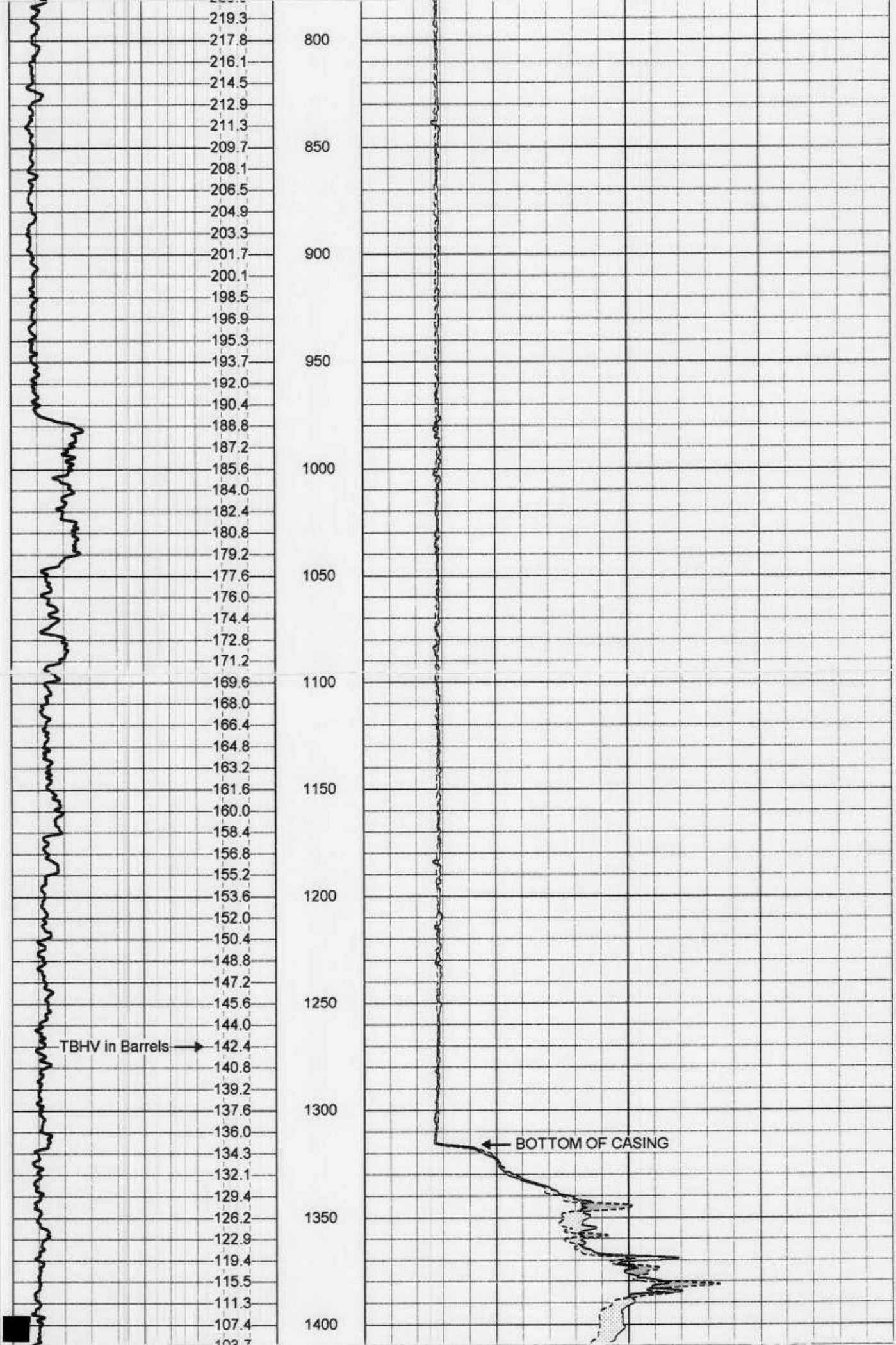

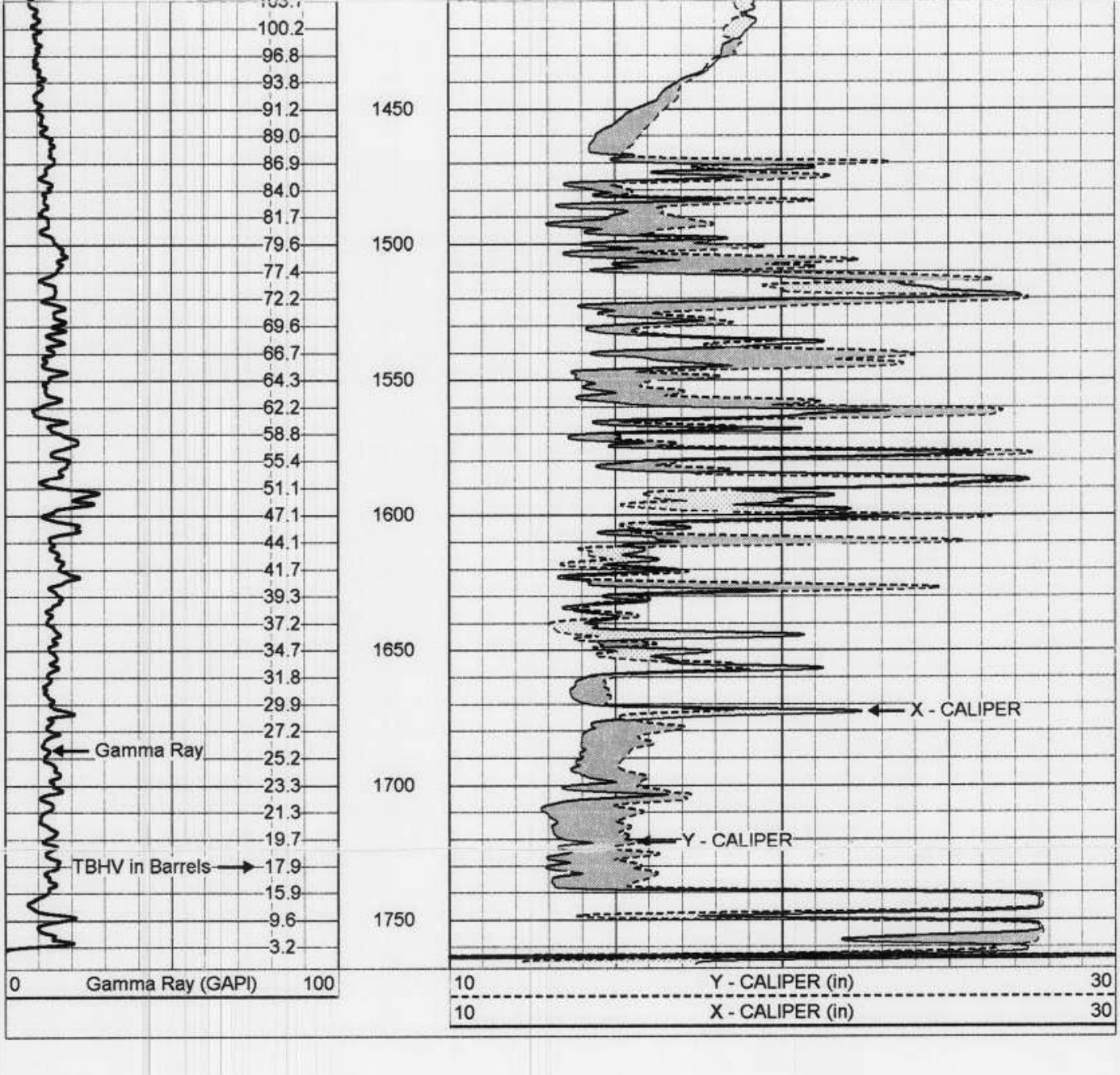

FLORIDA
GEOPHYSICAL LOGGING, INC.

MAIN PASS

Database File: rc19-1.db
Dataset Pathname: pass3
Presentation Format: grxyc.prs
Dataset Creation: Wed Apr 18 09:31:39 2001 by Log VER_5.4
Charted by: Depth in Feet scaled 1:240

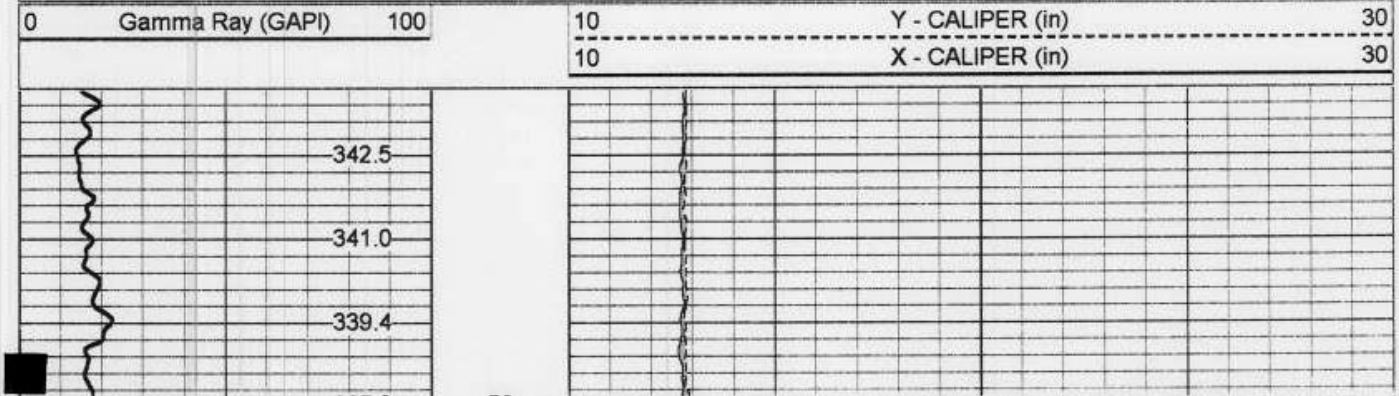

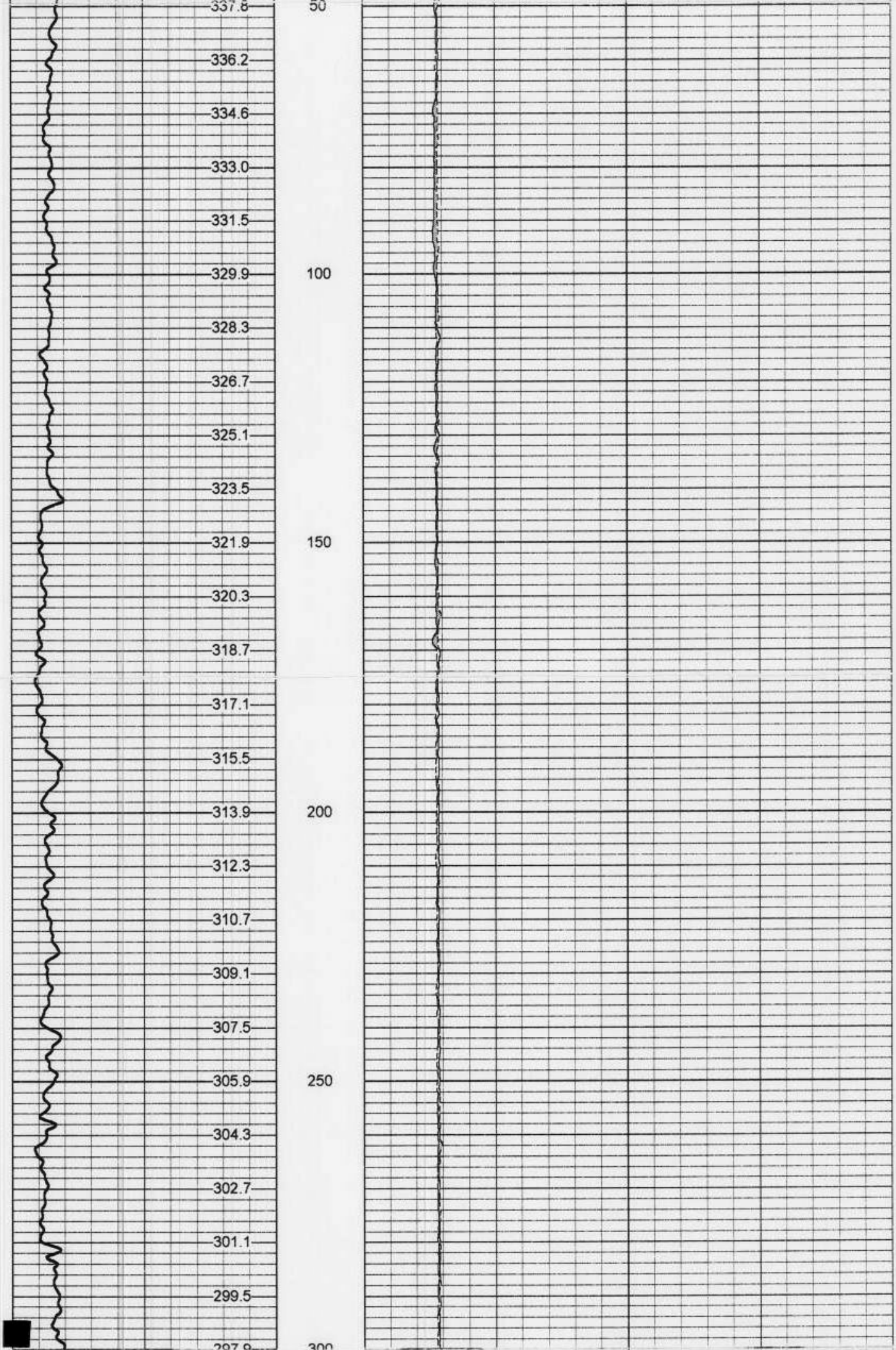

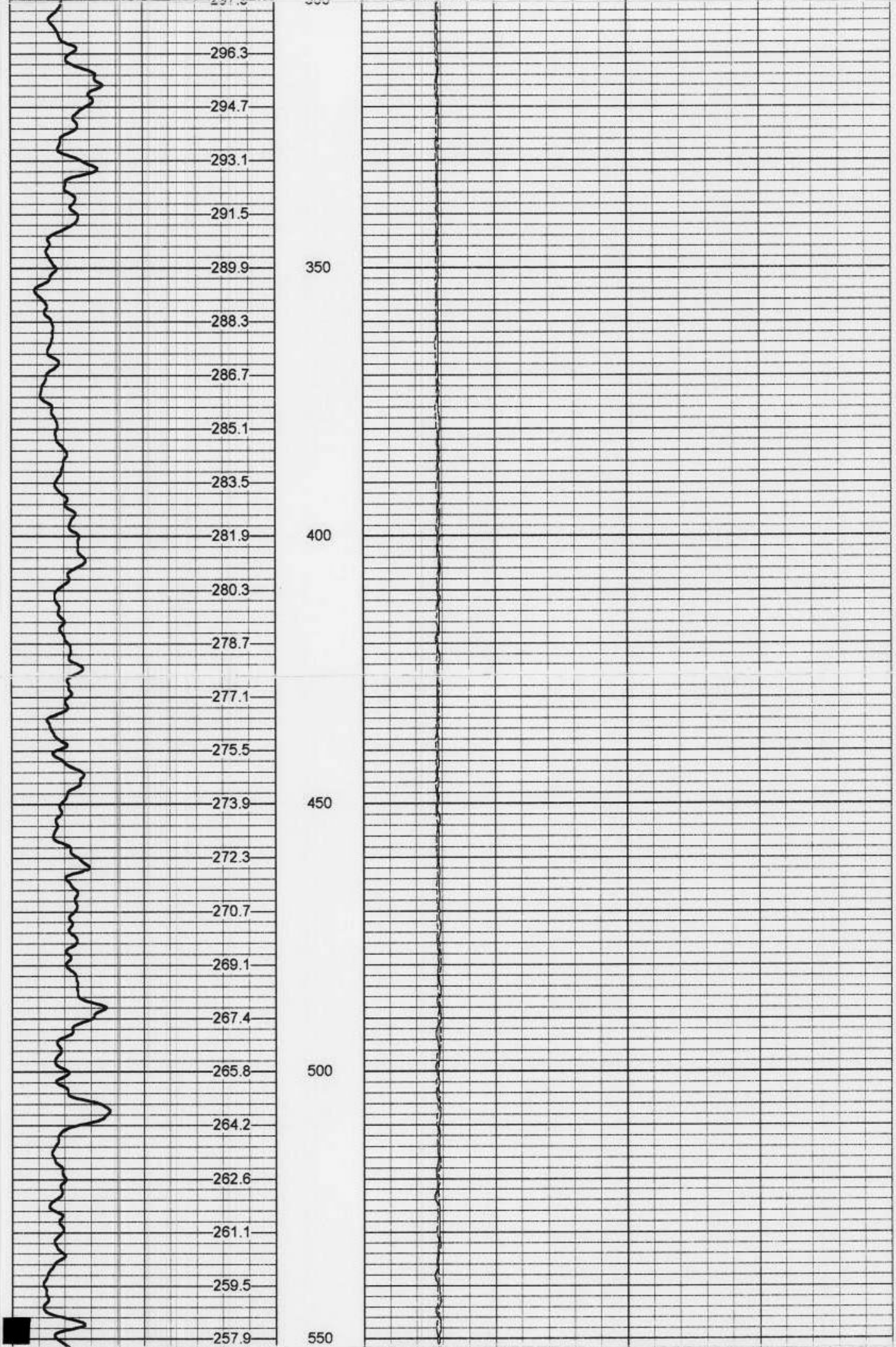

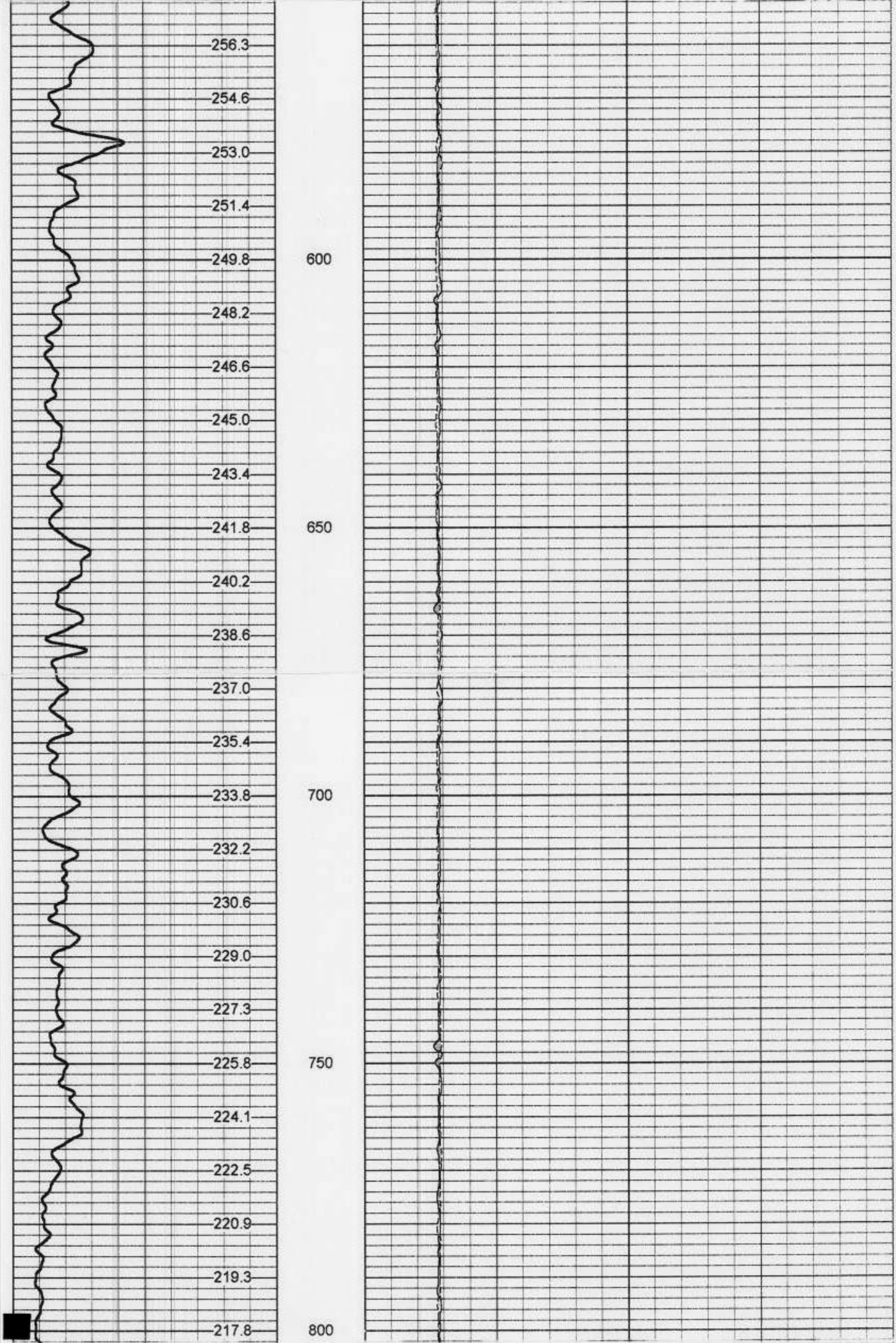

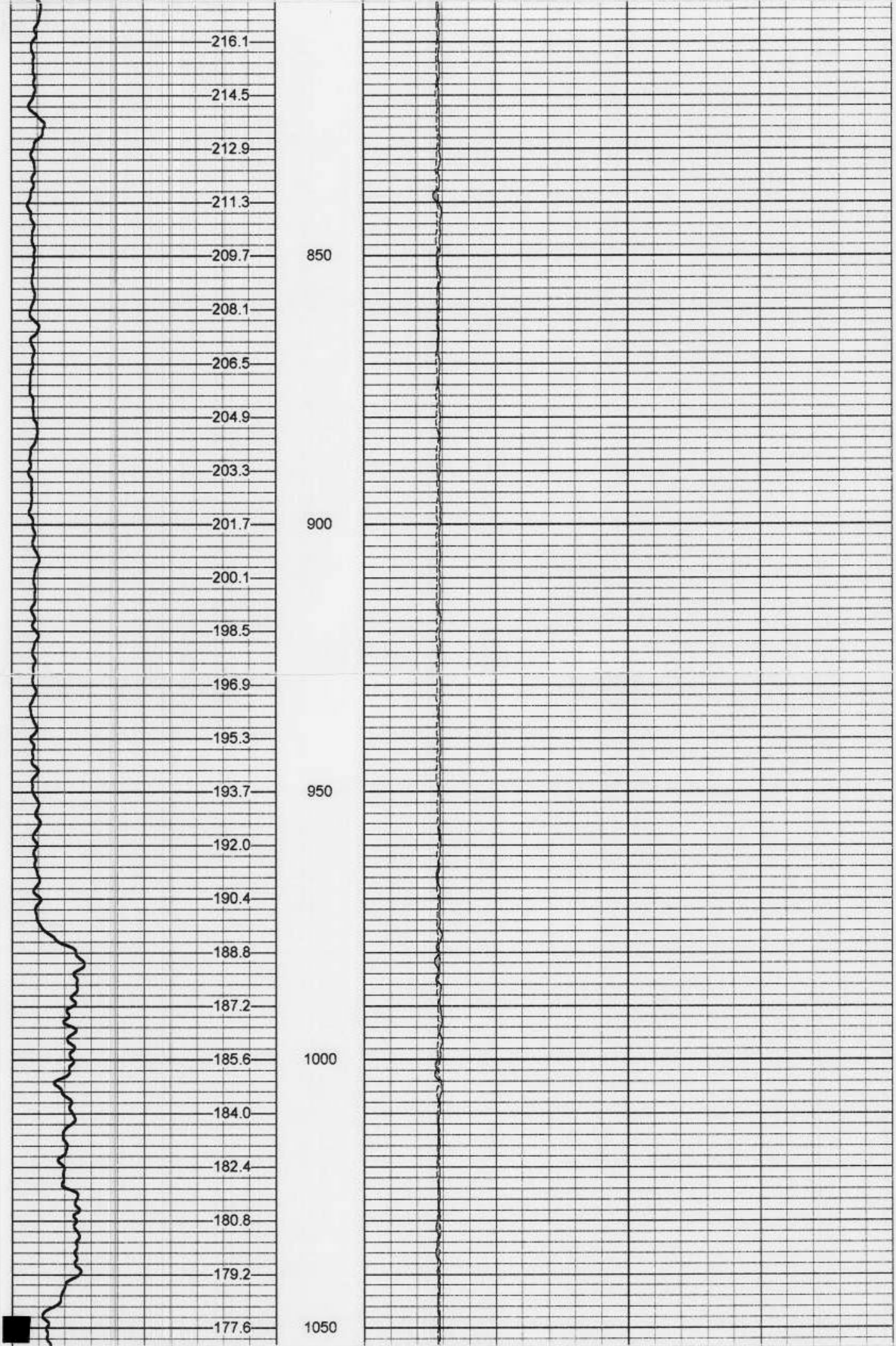

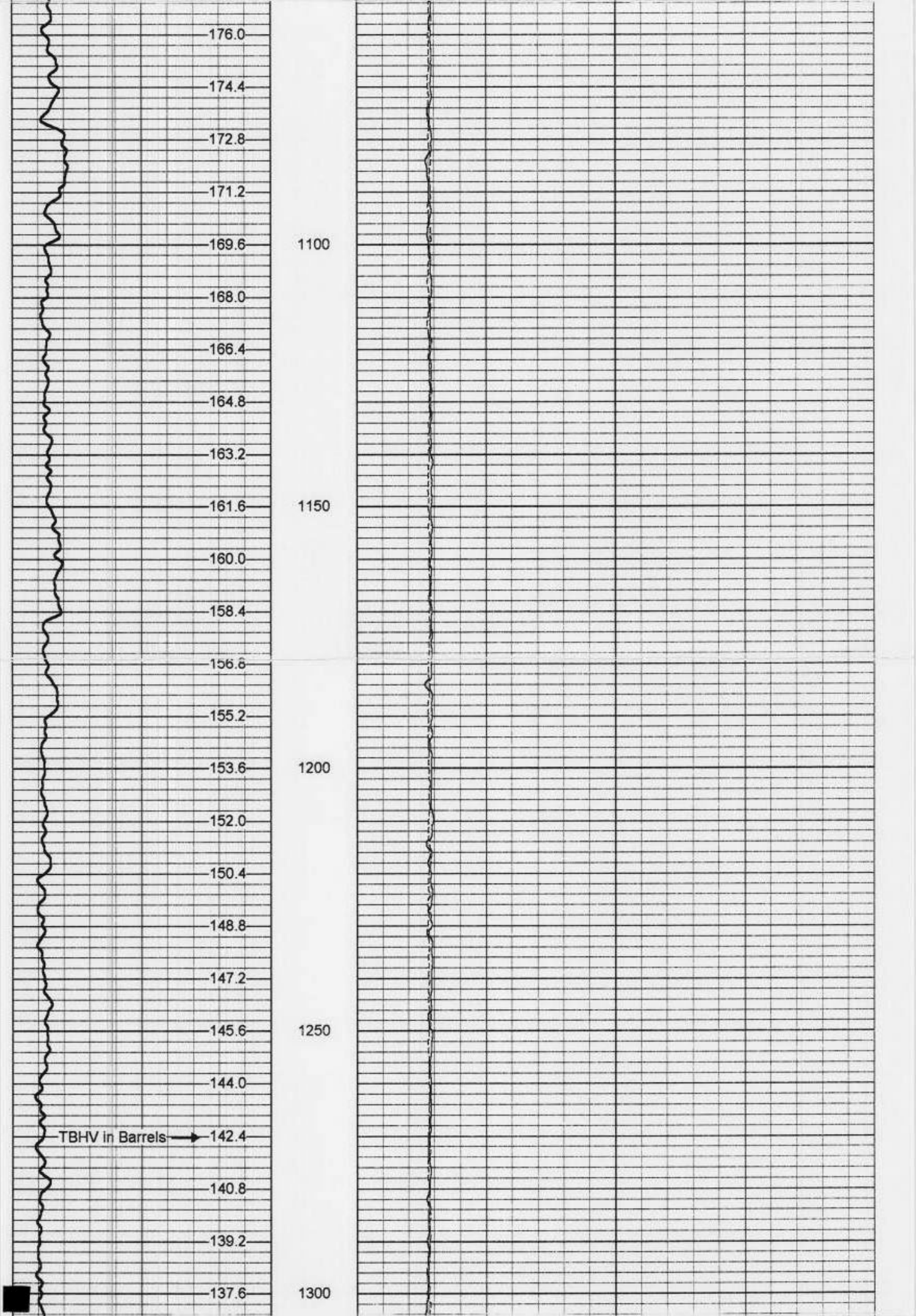

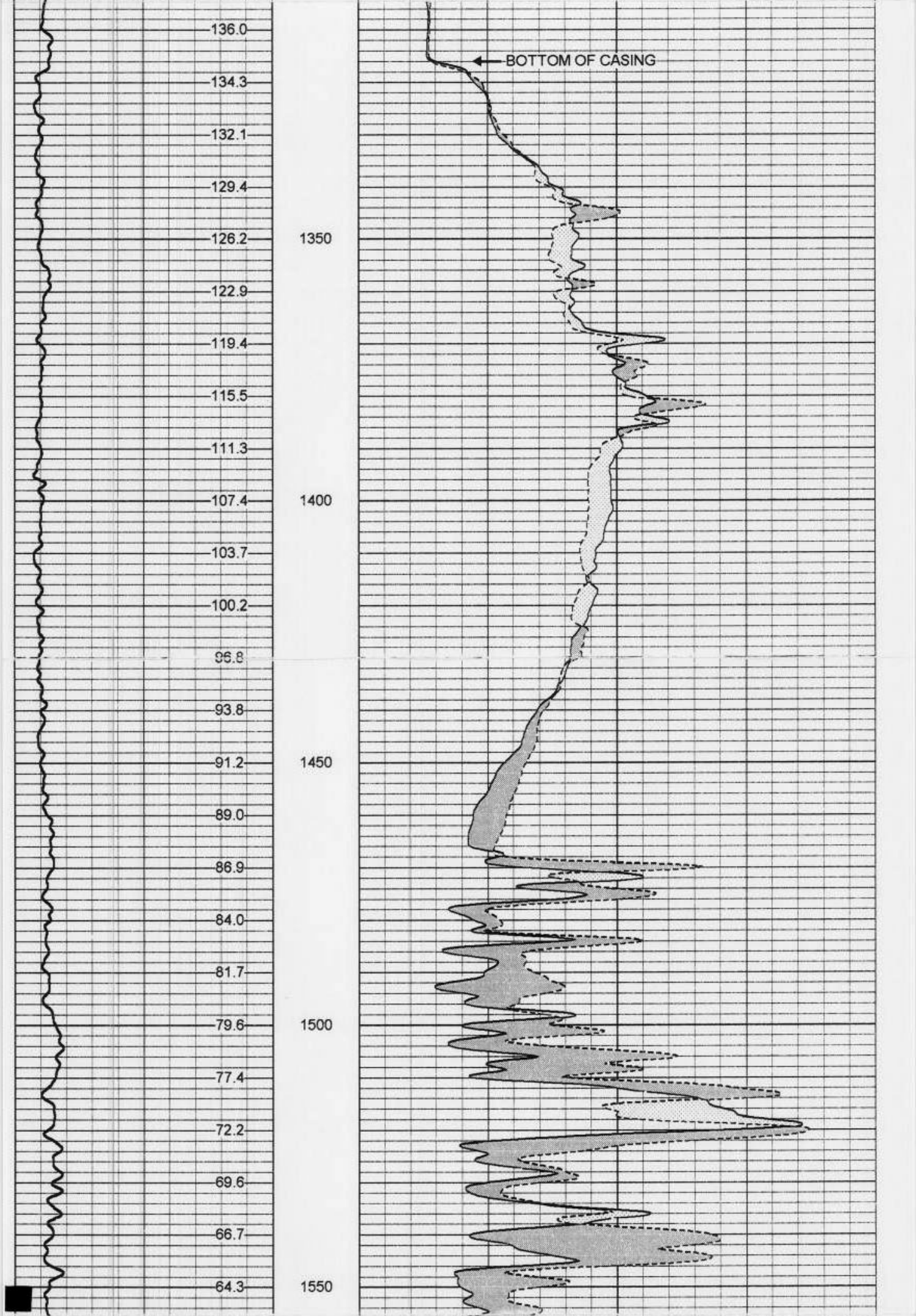

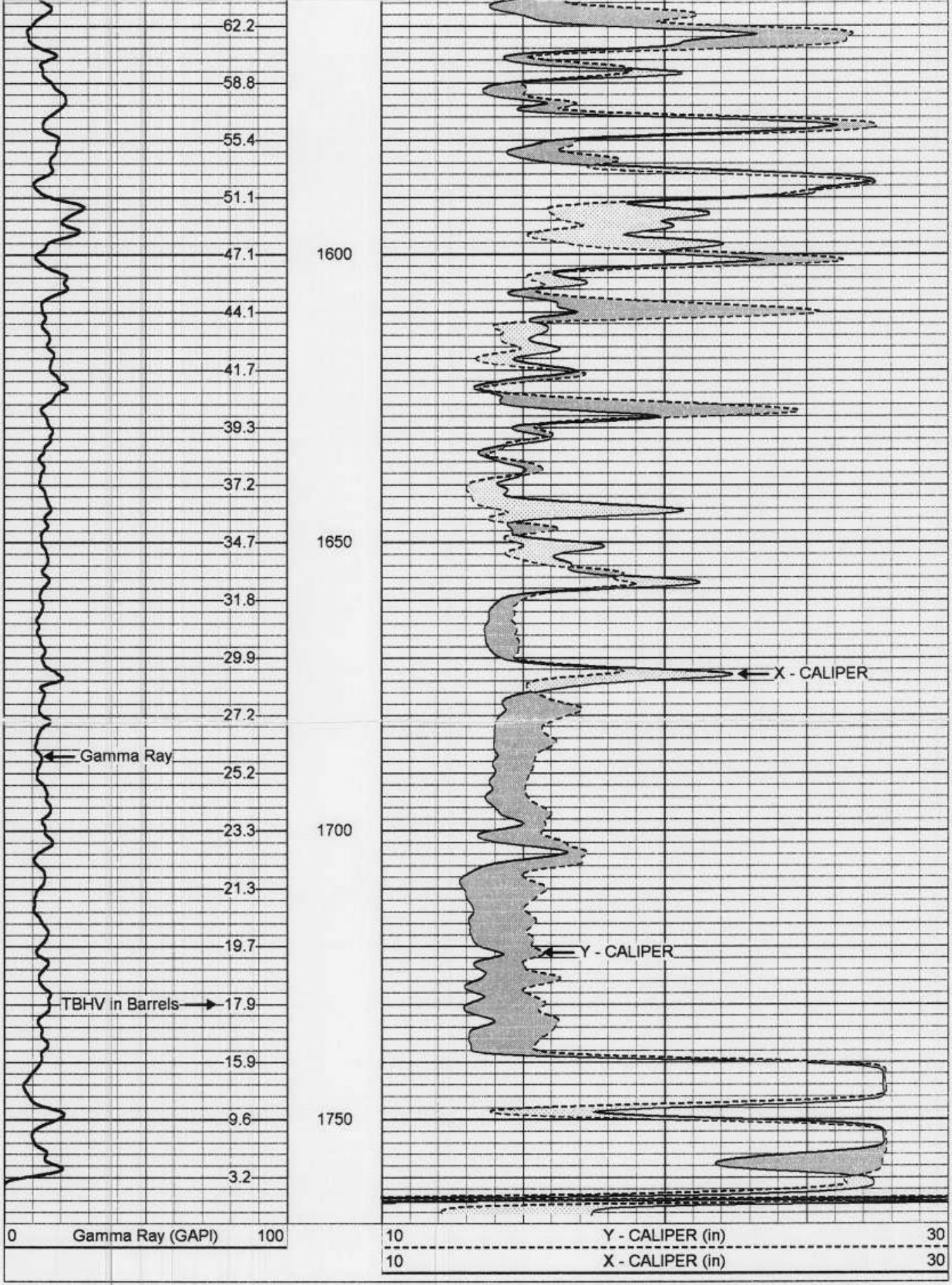

FLORIDA
GEOPHYSICAL LOGGING, INC.

REPEAT PASS

Database File:	rc19-1.db
Dataset Pathname:	pass2
Presentation Format:	grxyc.prs
Dataset Creation:	Wed Apr 18 09:18:05 2001 by Log VER_5.4
Charted by:	Depth in Feet scaled 1:240

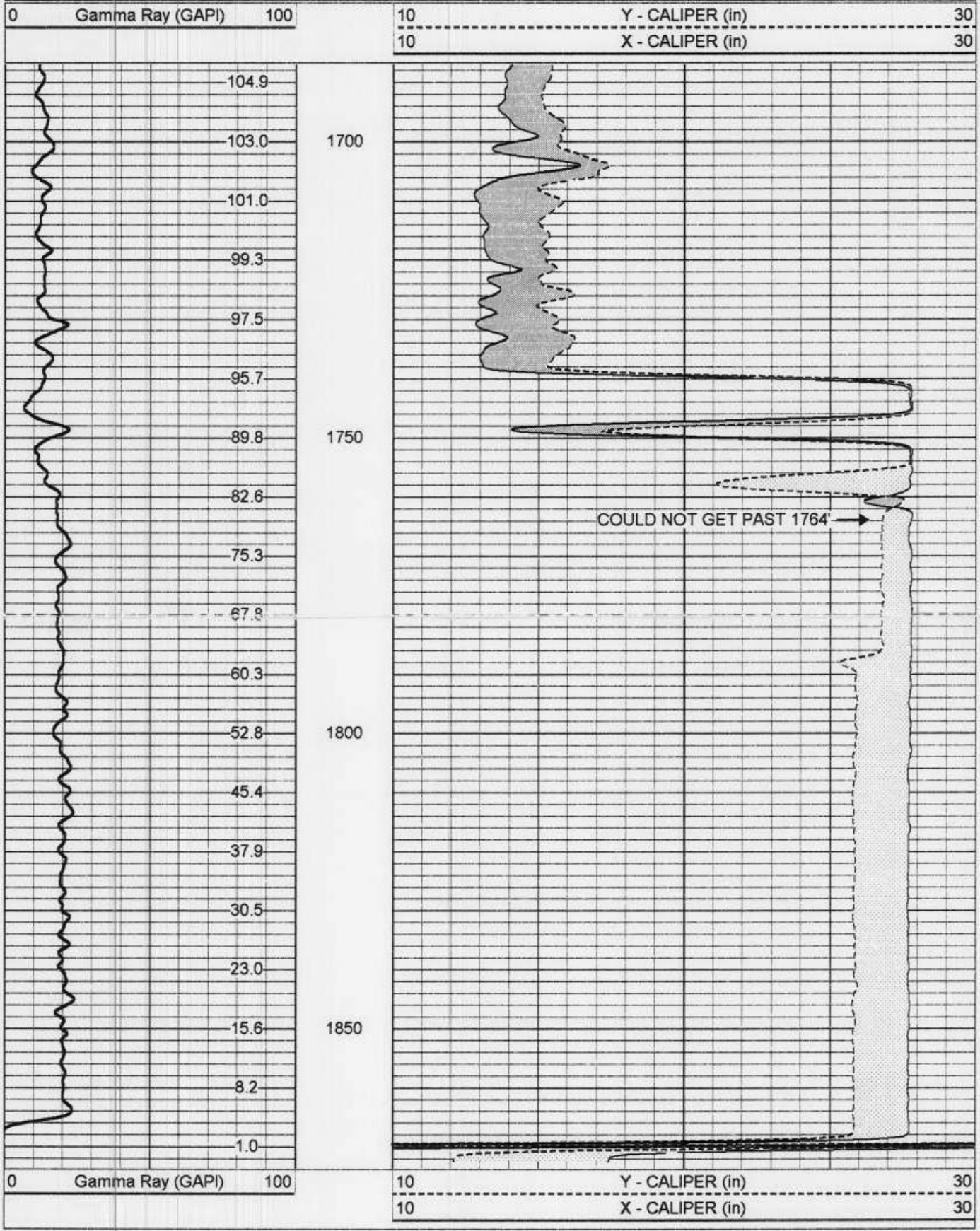

COULD NOT GET PAST 1764'

XY Caliper Calibration Report

Serial Number/Model: 02SM-XYCSM
Performed: Wed Apr 18 08:53:29 2001

Ring			X Caliper		Y Caliper	
1:	6	in	718.592	cps	756.201	cps
2:	12.625	in	885	cps	904	cps
3:	28	in	1419.74	cps	1378.1	cps
4:		in		cps		cps
5:		in		cps		cps
6:		in		cps		cps

Gamma Ray Calibration Report

Serial Number:	14	
Tool Model:	GROHA	
Performed:	Wed May 05 17:25:51 1999	
Calibrator Value:	120	GAPI
Background Reading:	39.762	cps
Calibrator Reading:	324.482	cps
Sensitivity:	0.421466	GAPI/cps

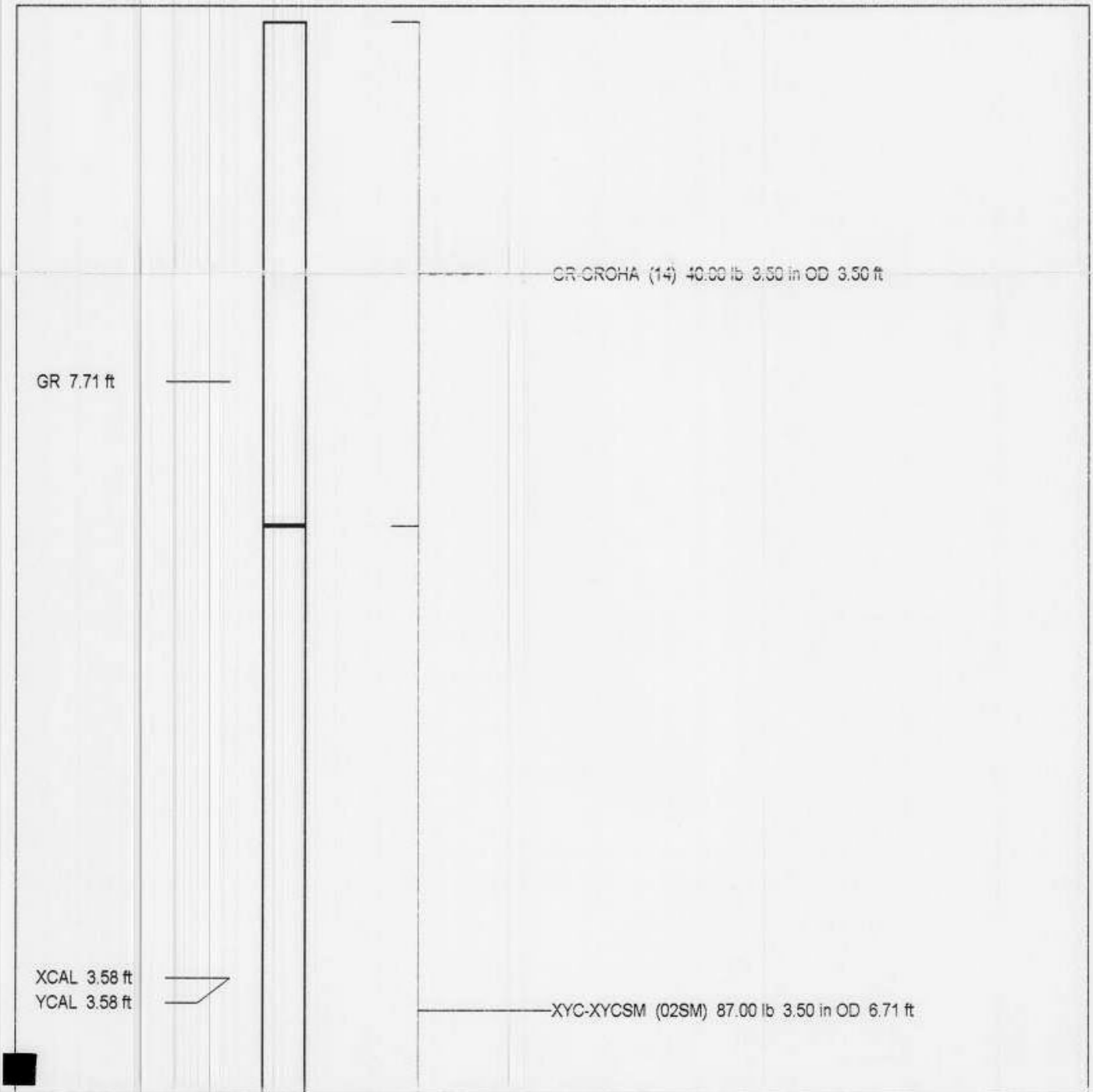
GR-GROHA (14) 40.00 lb 3.50 in OD 3.50 ft
GR 7.71 ft
XCAL 3.58 ft
YCAL 3.58 ft
XYC-XYCSM (02SM) 87.00 lb 3.50 in OD 6.71 ft

Dataset: run1/pass3
Total Length: 10.21 ft
Total Weight: 127.00 lb
O.D. 3.50 in

Digital Formation, Inc.
Denver, CO (USA)

N/A

RIS-View *Version 2.5 SR3*

Copyright © 1992-99 Digital Formation, Inc. All Rights Reserved.

File Name: D:\...\M1\PDF\M1.npd
Well Name: RED CATTLE "B" 19-1
Date: Tuesday, June 19, 2001, at 05:23:43 AM
Plot: Plot created from: M1.npd

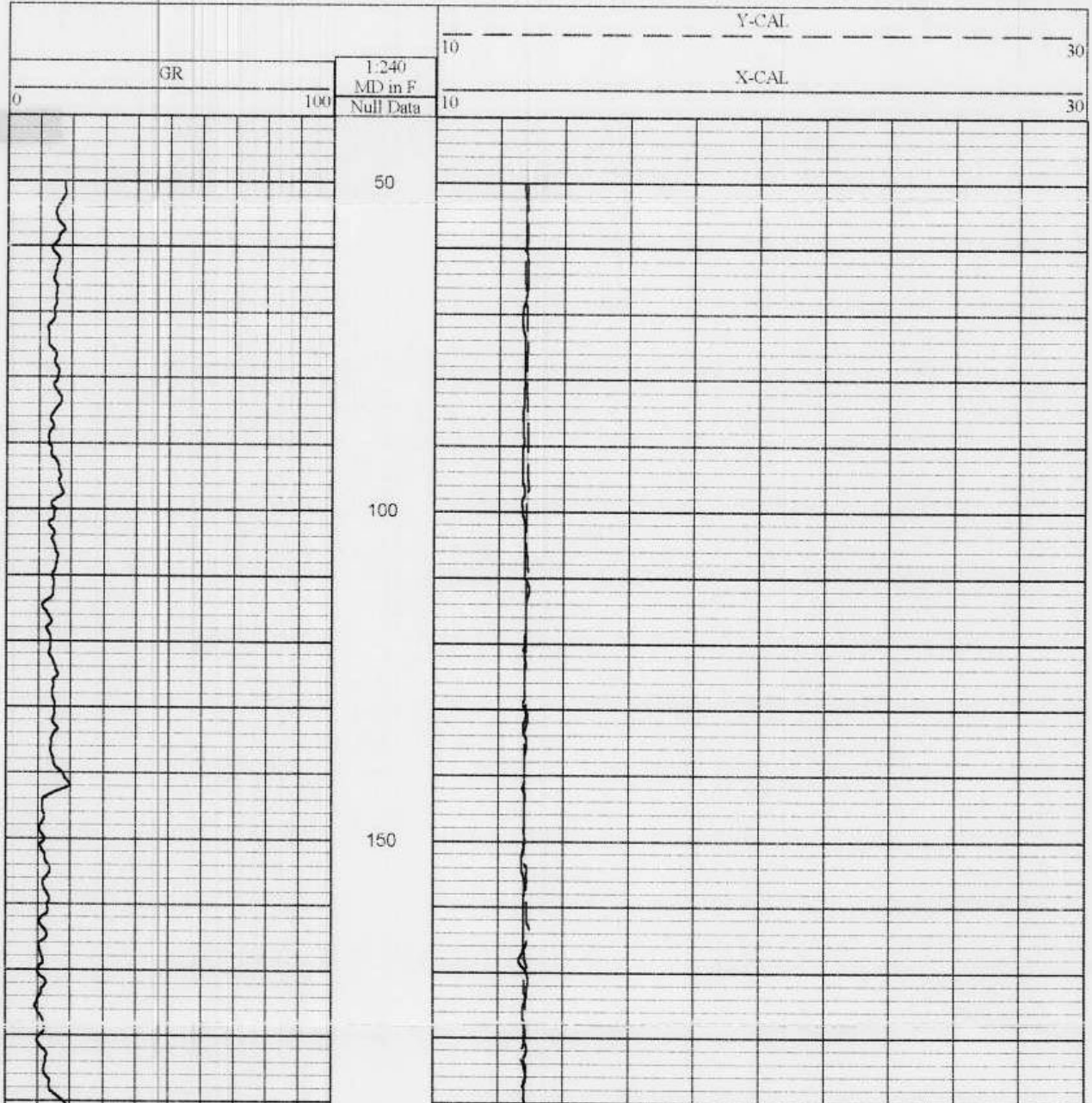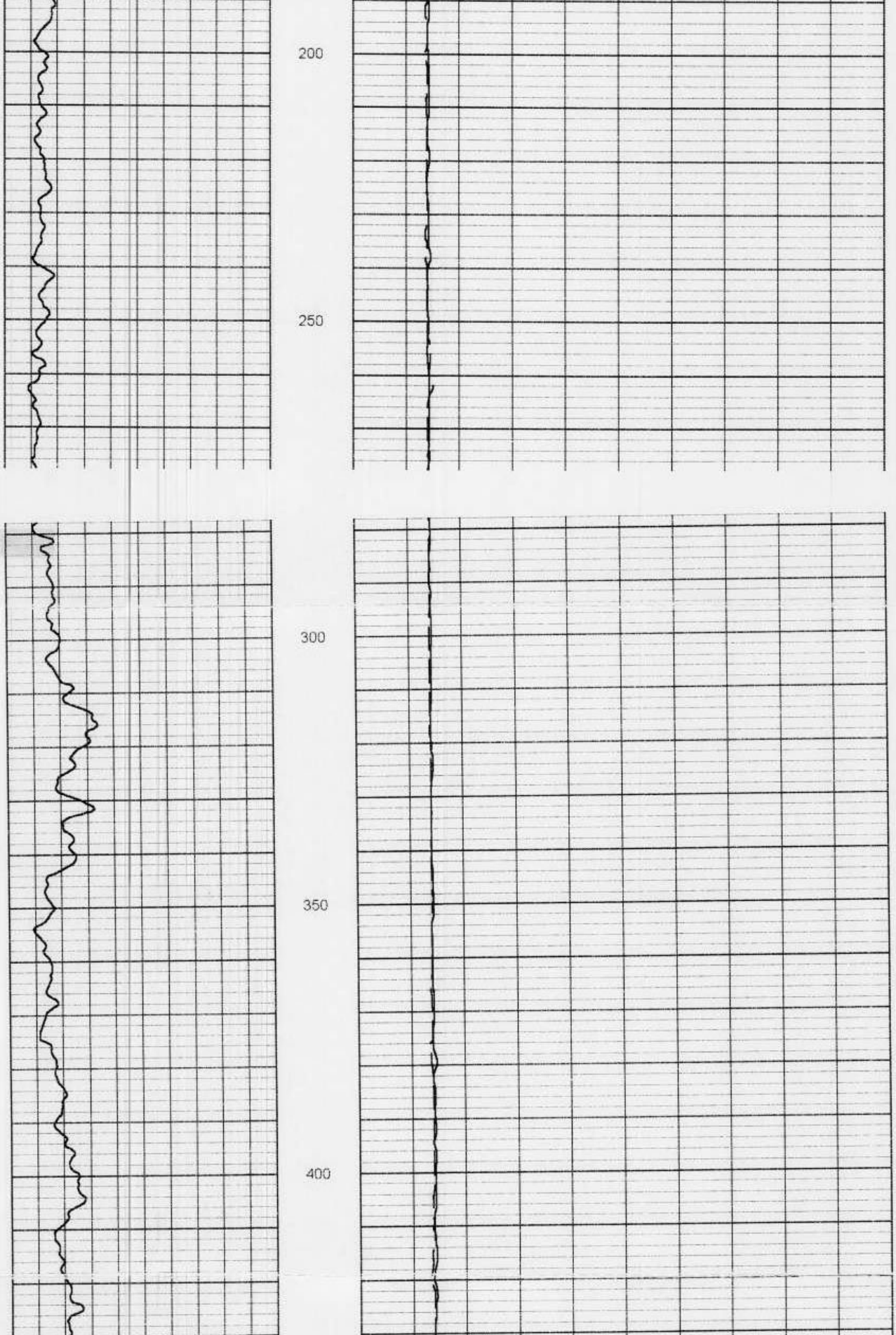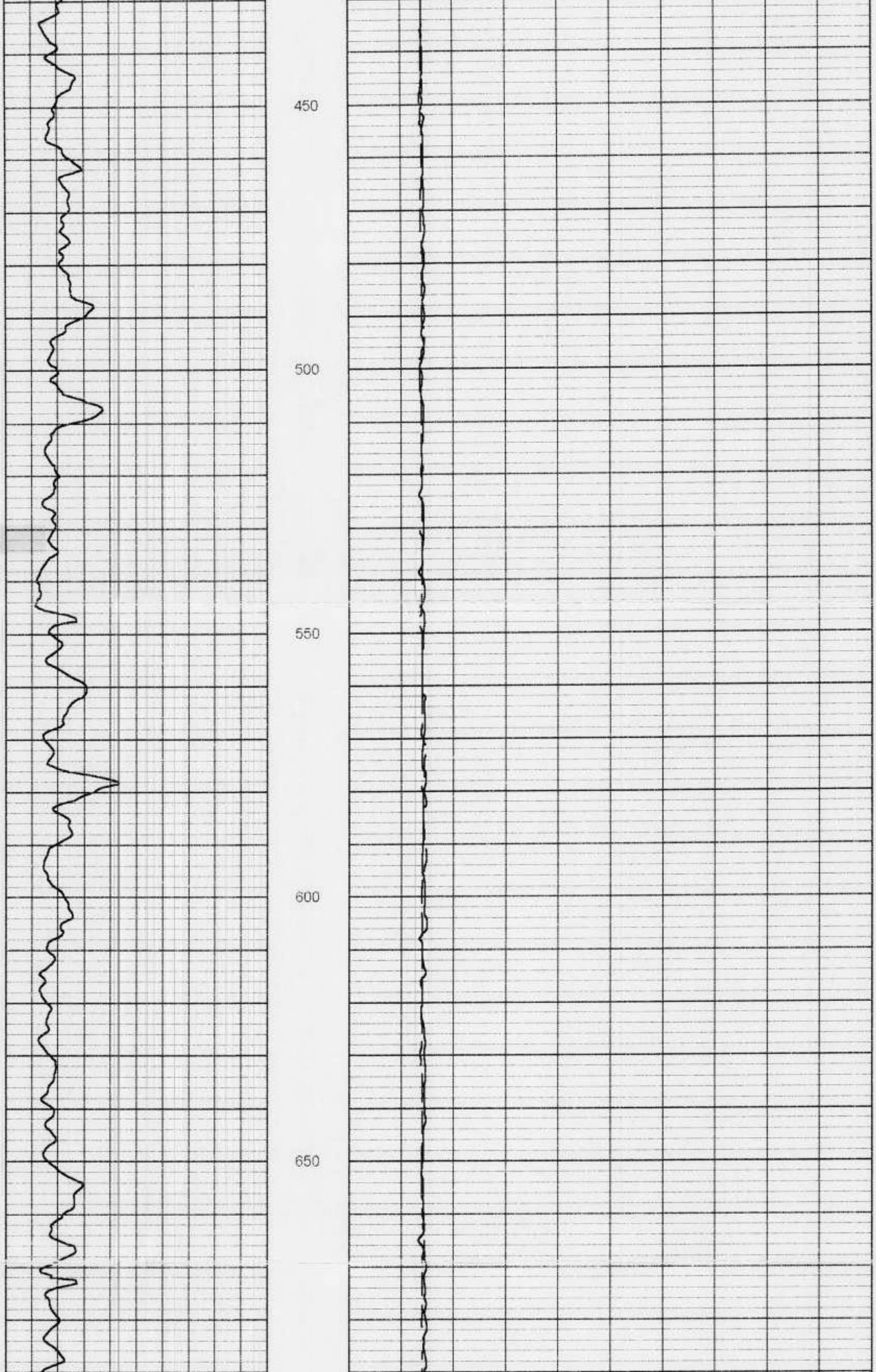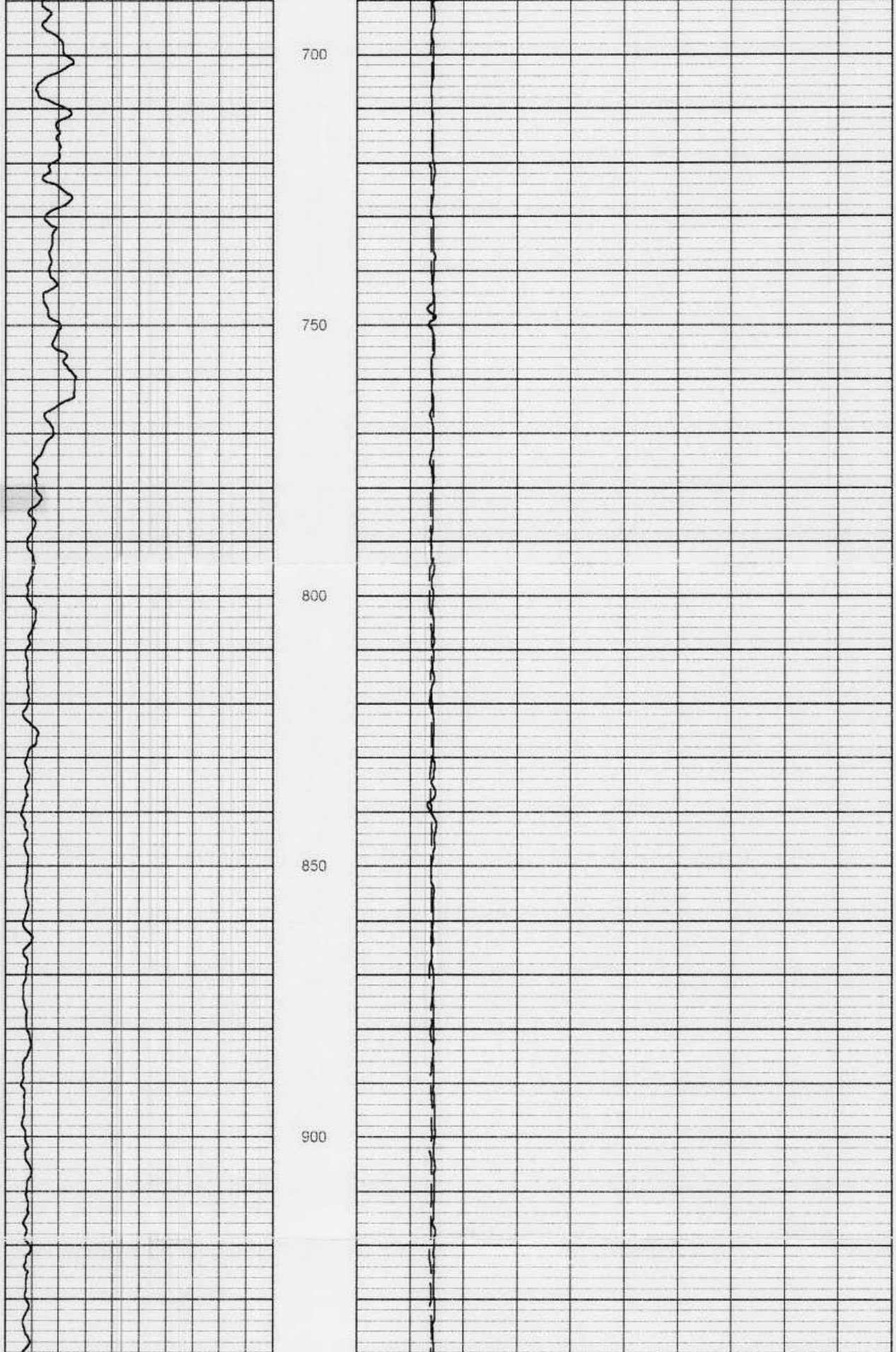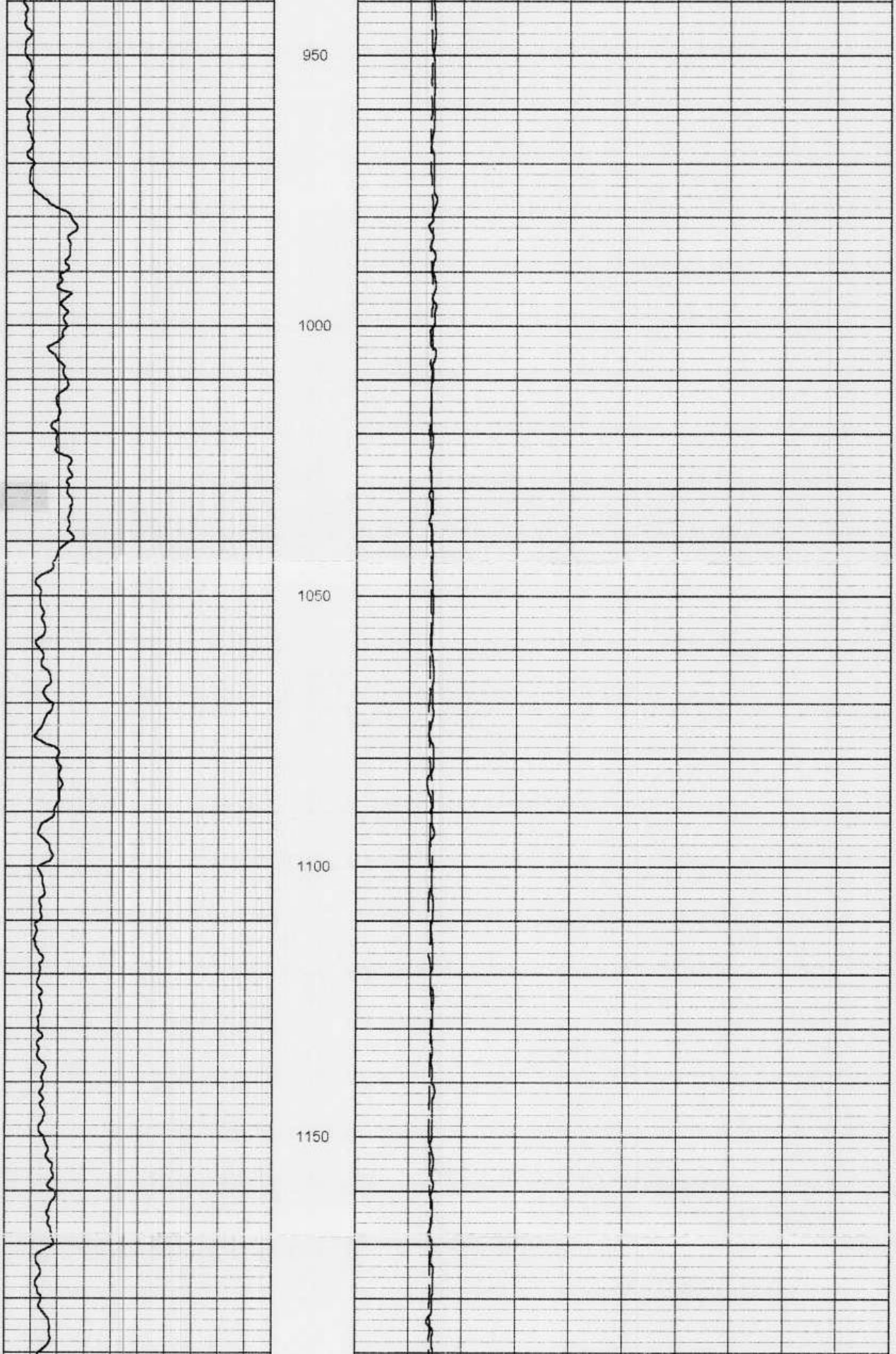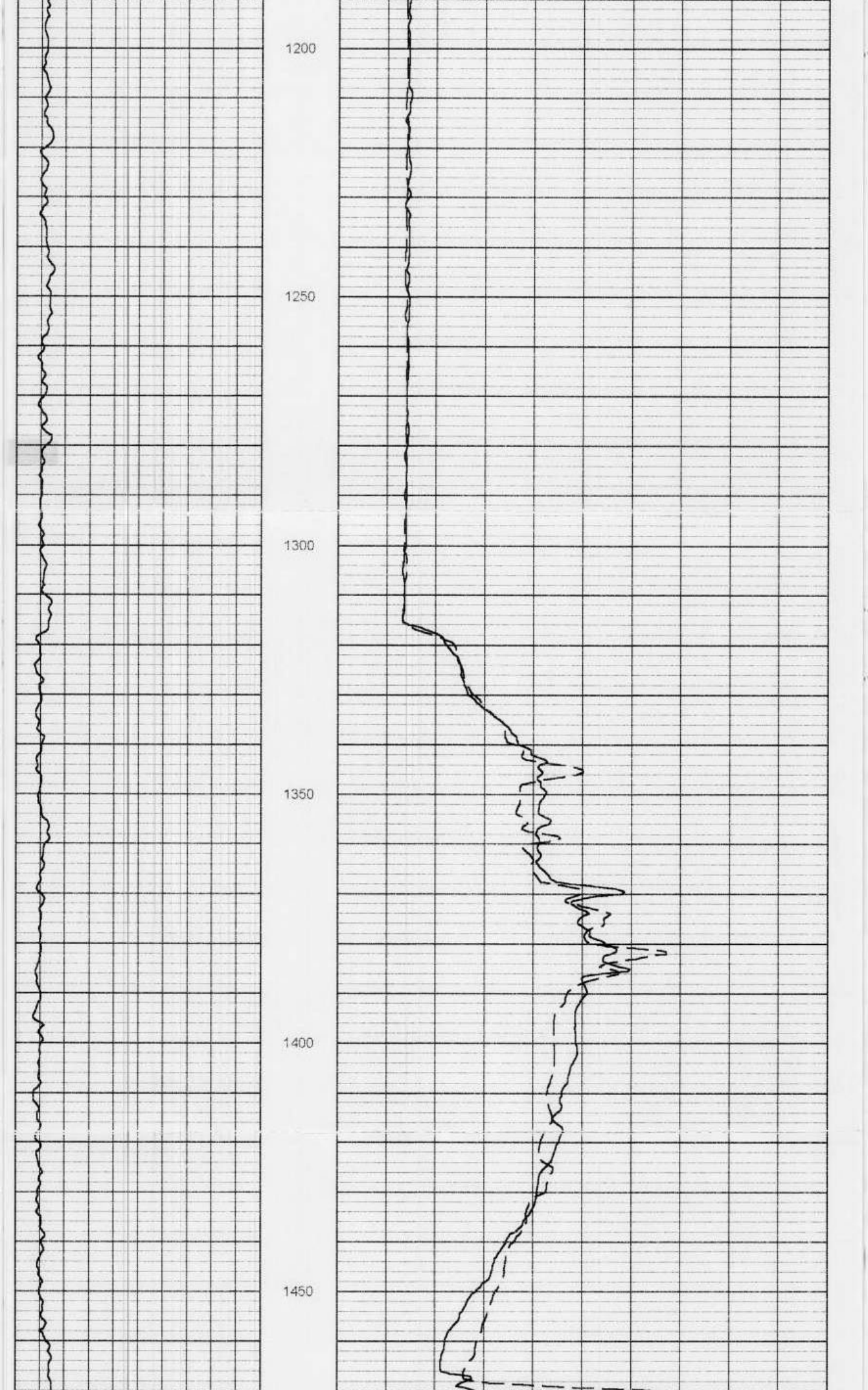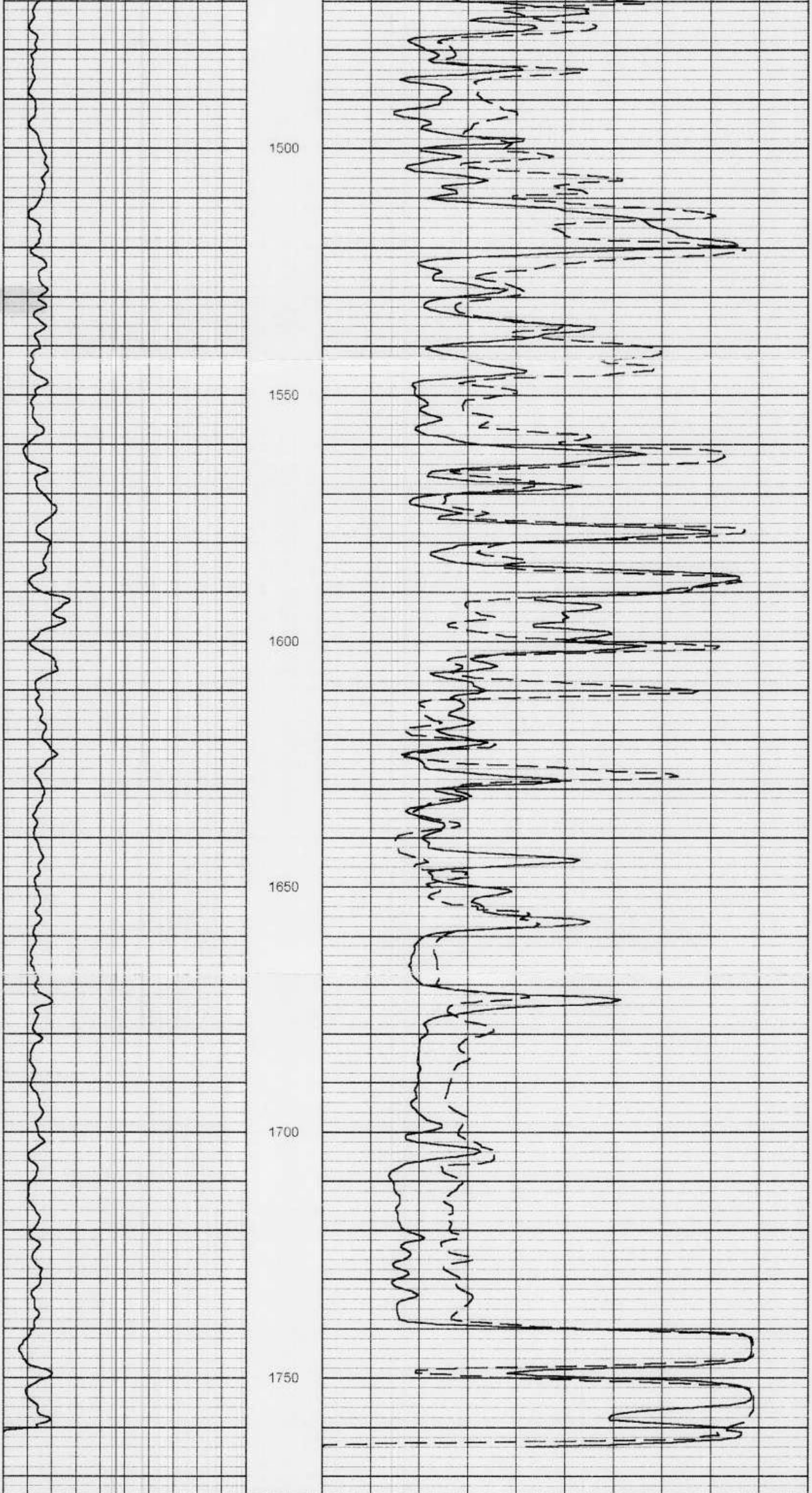This software is protected by United States and International Copyright laws. It may not be duplicated, modified, reverse engineered or decompiled in any way. Digital Formation, Inc. cannot and does not assume any liability for the use of the software for any purpose. All Rights Reserved.