FM

858

Schlumberger

X - Y CALIPER

COUNTY	LEE
FIELD	LEHIGH PARK
LOCATION	LEHIGH PARK TANK BATTERY
WELL	CTLC 23-4
COMPANY	EXXON COMPANY U.S.A.

COMPANY EXXON COMPANY U.S.A.

WELL CTLC 23-4

FIELD LEHIGH PARK

COUNTY LEE **STATE** FLORIDA

LOCATION LEHIGH PARK TANK BATT
SHL: 283.4' FSL, 260.8' FEL

Other Services:

API SERIAL NO.	SECT.	TWP.	RANGE
09-071-20070-01	23	44 S	26 E

Permanent Datum BHF **Elev.** ± 19'
Log Measured From HYDRIL ± 6' above Perm. Datum
Drilling Measured From KB

Elev.: K.B. 44.6
D.F. 42.6
G.L. 19.0

Date	27-MAY-91	
Run No.	ONE	
Depth Driller		
Depth Logger (Schl.)		
Btm. Log Interval	2240.0 F	
Top Log Interval	0.0 F	
Casing-Driller	13 3/8 @1509.0 F	
Casing-Logger	1487.0 F	
Bit Size	12 1/4	
Type Fluid in Hole	SALT WATER	
Dens. | Visc.	9.60 LB/G	
pH | Fld. Loss		
Source of Sample		
Rm @ Meas. Temp.	@	@
Rmf @ Meas. Temp.	@	@
Rmc @ Meas. Temp.	@	@
Source: Rmf | Rmc		
Rm @ BHT	@	@
TIME Circulation Ended		
TIME Logger on Bottom		
Max. Rec. Temp.		
Equip. | Location	8306 | FT.MYERS	
Recorded By	SCHULER	
Witnessed By	LOUIS	

FLORIDA GEOLOGICAL SURVEY
2295 VICTORIA AVENUE, SUITE 179
FT. MYERS, FLORIDA 33901

The well name, location and borehole reference data were furnished by the customer.

All interpretations are opinions based on inferences from electrical or other measurements and we cannot, and do not guarantee the accuracy or correctness of any interpretations, and we shall not, except in the case of gross or wilful negligence on our part, be liable or responsible for any loss, costs, damages or expenses incurred or sustained by anyone resulting from any interpretations made by any of our officers, agents or employees. These interpretations are also subject to Clause 4 of our General Terms and Conditions as set out in our current Price Schedule.

Run No.	ONE	
Service Order No.	414497	
Drilling Fluid Level		
Salinity	50.0 PPM	
Rmf @ BHT	@	@
Rmc @ BHT	@	@
Logging Speed		
EQUIPMENT DATA		
Tool Number 1		
Tool Number 2		
Tool Number 3		
Tool Number 4		
Tool Number 5		
Tool Number 6		
Tool Number 7		
Tool Number 8		
Tool Number 9		
Tool Number 10		
Tool Number 11		
Tool Number 12		

REMARKS:

C1 ARM ASSEMBLY SHEARED AFTER PULL

SOME READINGS IN ERROR ..

COMPANY	EXXON COMPANY U.S.A.			**SCHL.**	**FR** 2240.0 F
WELL	CTLC 23-4			**SCHL.**	**TD**
FIELD	LEHIGH PARK			**DRLR.**	**TD**
COUNTY	LEE	**STATE**	FLORIDA	**Elev:**	**KB**
					DF
					GL

Schlumberger

X - Y CALIPER

TENS(LB) 10000. 0.0

BS (IN) 10.000 30.000

C2 (IN) 10.000 30.000

C1 (IN) 10.000 30.000

GR (GAPI) 0.0 100.00

CP 30.4 FILE 2 27-MAY-91 09:14

2"/100'

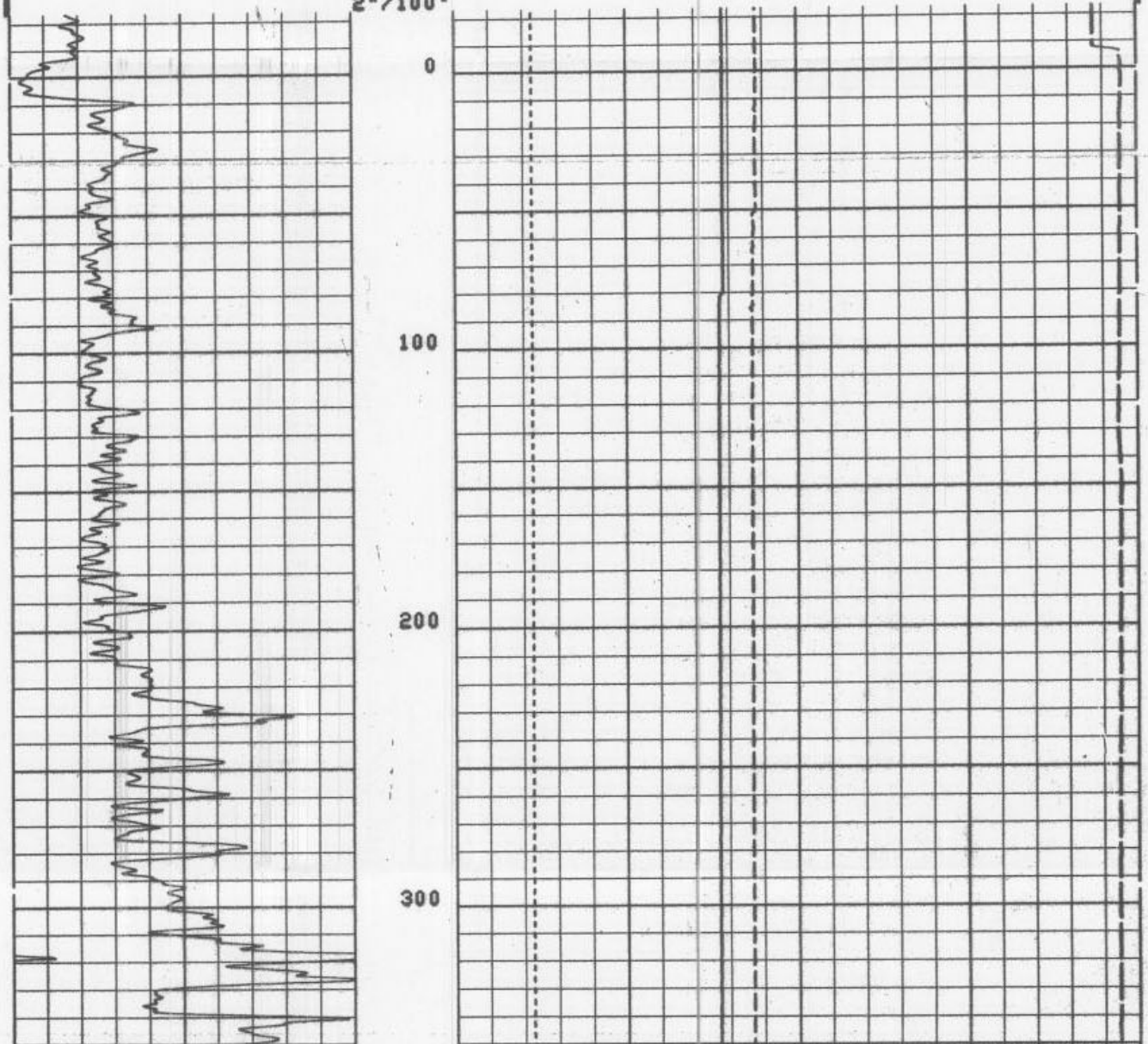

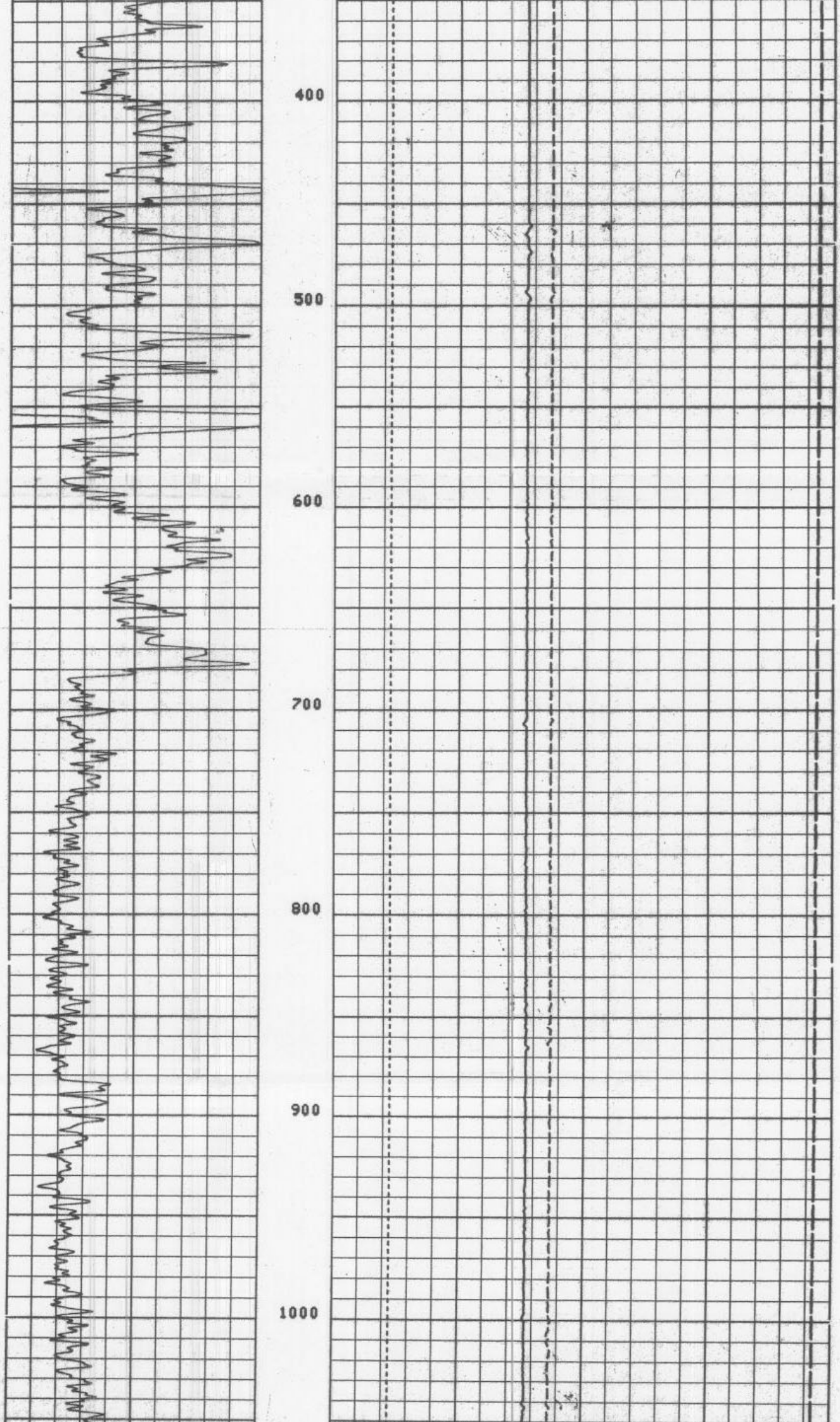

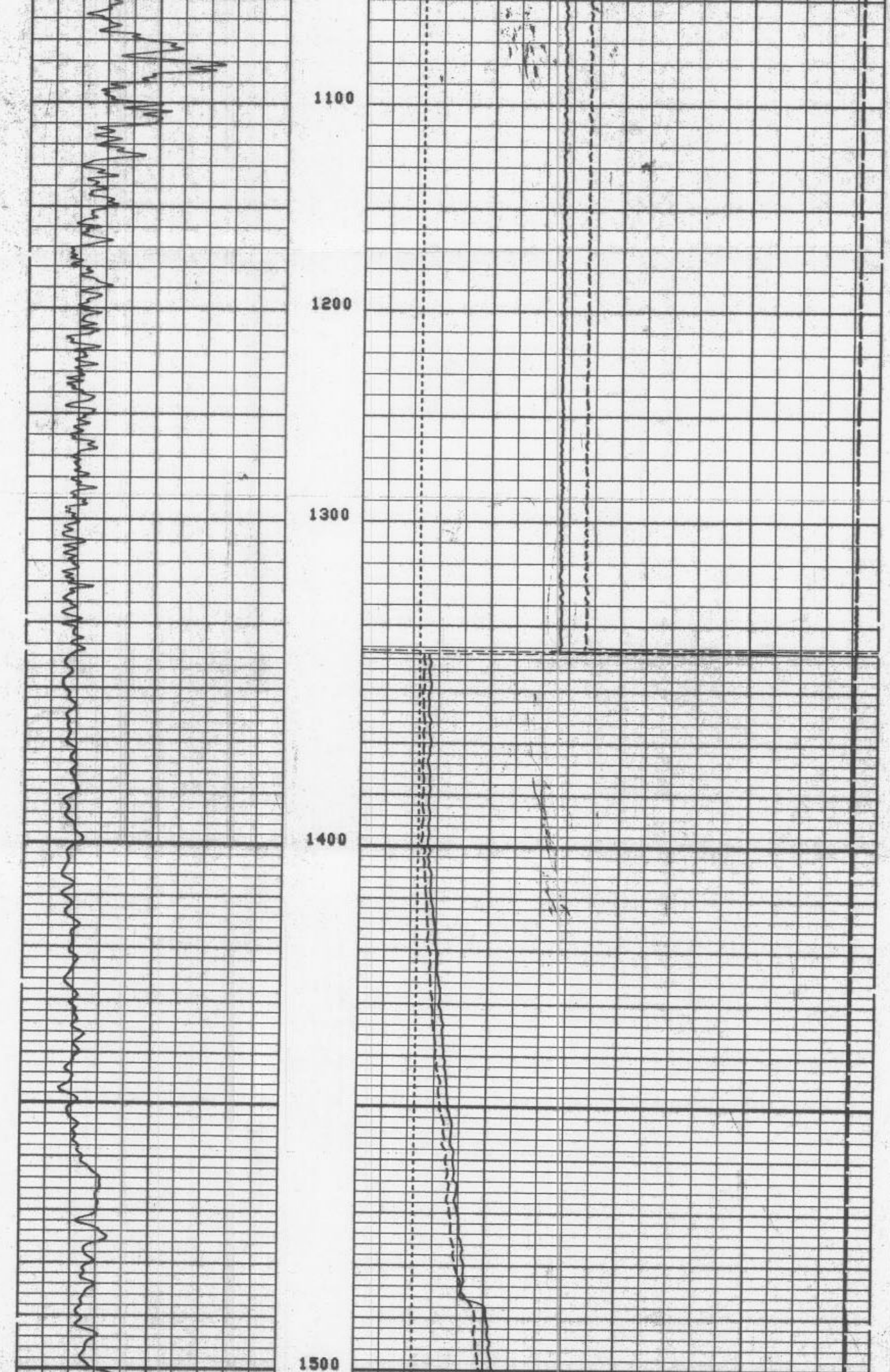

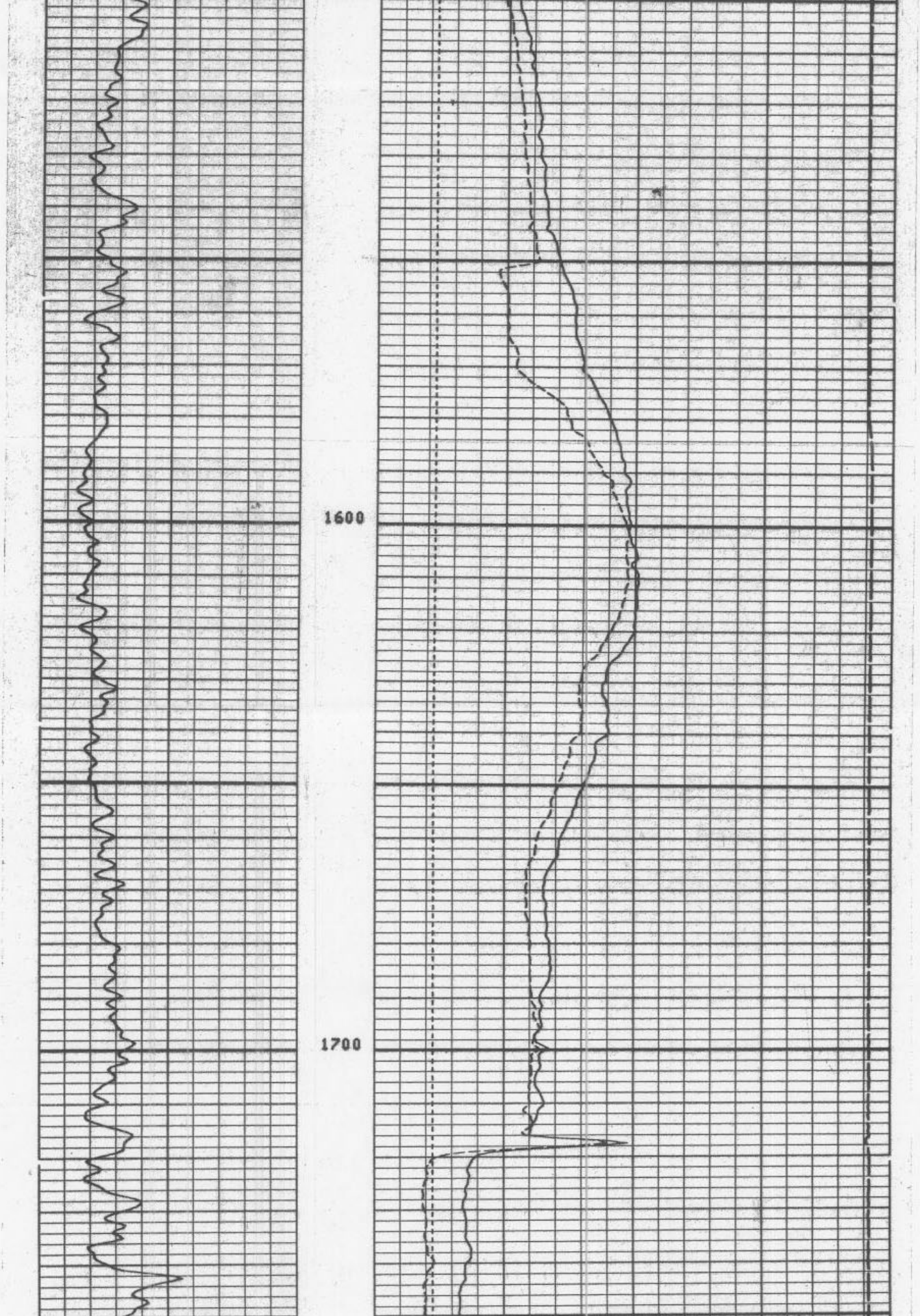

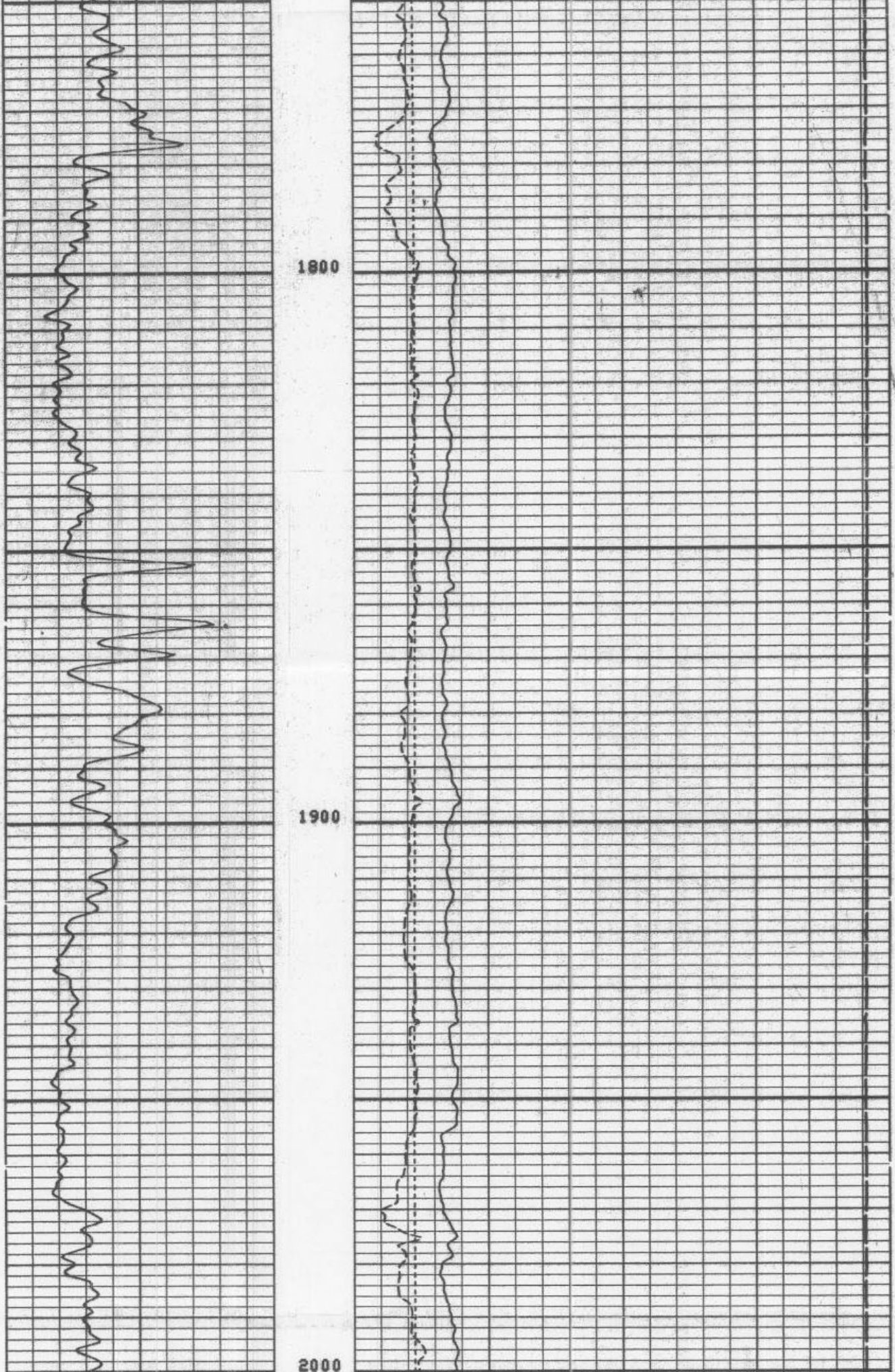

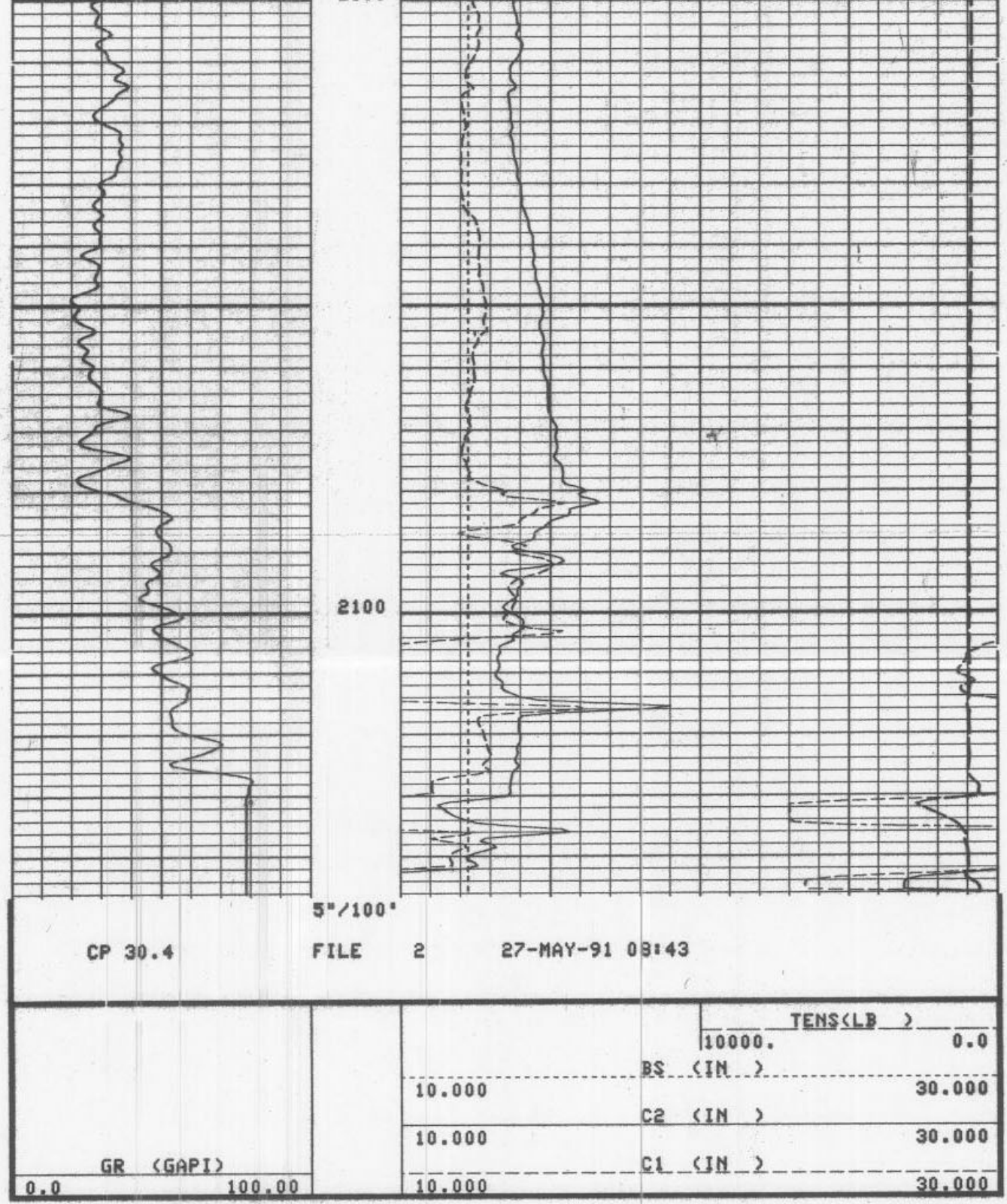

5"/100'

CP 30.4 FILE 2 27-MAY-91 08:43

Schlumberger

REPEAT SECTION

CSU Field Log

CP 30.4 FILE 1 27-MAY-91 08:40

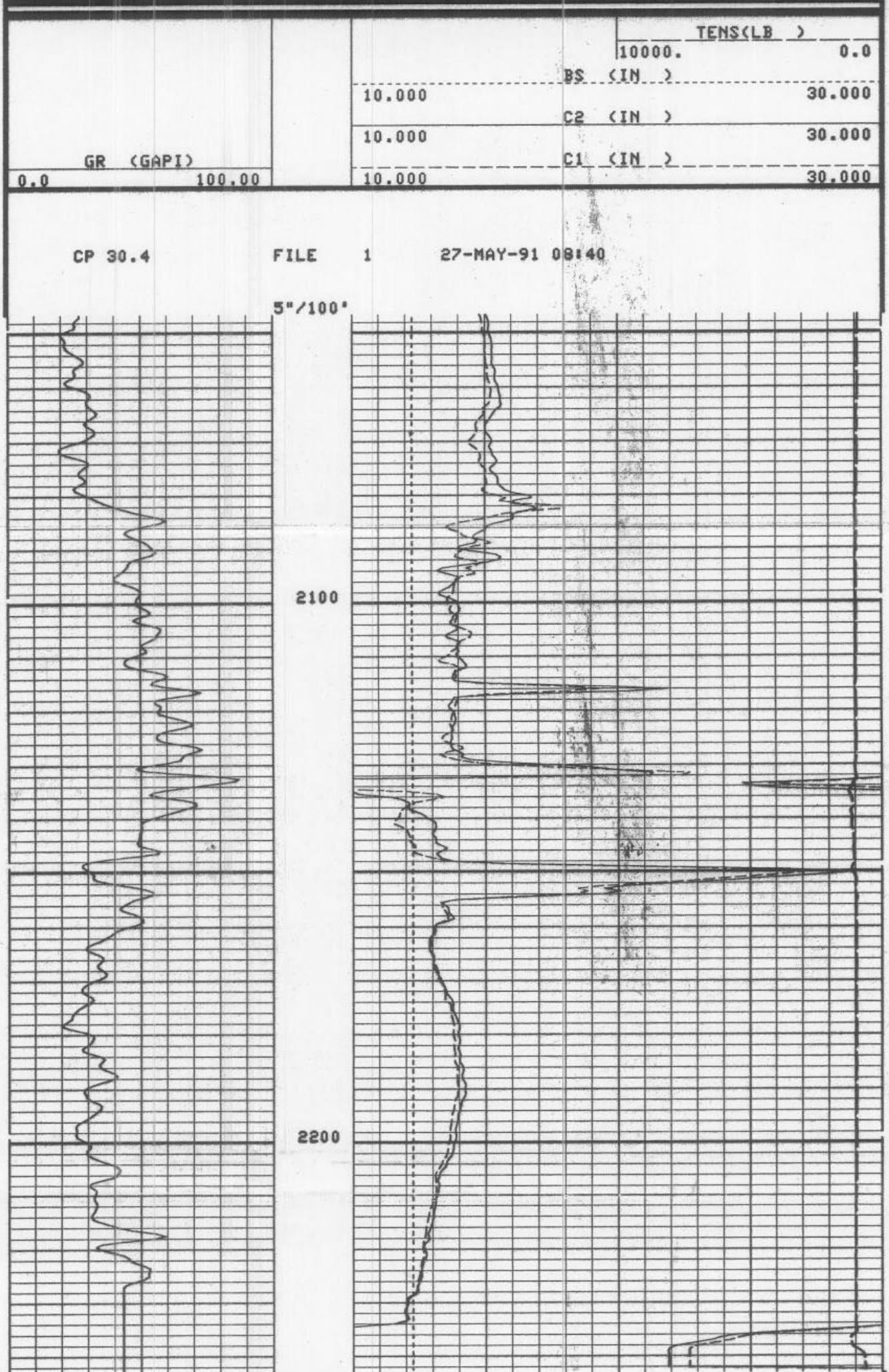

CP 30.4 FILE 1 27-MAY-91 08:35

```
                                                          TENS(LB  )
                                                      10000.              0.0
                                               BS  (IN  )
                              10.000                                   30.000
                                               C2  (IN  )
                              10.000                                   30.000
       GR  (GAPI)                              C1  (IN  )
 0.0          100.00          10.000                                   30.000
```

```
                BEFORE SURVEY CALIBRATION SUMMARY

   PERFORMED:     27-MAY-91 07:53
   PROGRAM FILE: BMS    (VERSION    30.4    90/01/10  87/11/19)


  BGT                 CALIPER CALIBRATION SUMMARY

              MEASURED                          CALIBRATED
            SMALL    LARGE                   SMALL      LARGE       UNITS
     C1     13.87    32.0                    14.70      41.5          IN
     C2     14.96    31.4                    14.70      41.5          IN
```

FLORIDA GEOLOGICAL SURVEY
2295 VICTORIA AVENUE, SUITE 179
FT. MYERS, FLORIDA 33901