051-52

#949 Fm 1 of 2

FLORIDA
GEOPHYSICAL LOGGING, INC.

X-Y CALIPER
W/GAMMA RAY
LOG

FILE NO. **PERMIT #: 949**

COMPANY **ENEX RESOURCES CORPORATION**
WELL **#26-3 TURNER CORPORATION**
FIELD **MID FELDA**
COUNTY **HENDRY** STATE **FLORIDA**

LOCATION
1333' FSL & 1119' FWL

API: 09-051-20082

SEC. **26** TWP **45S** RGE **28E**

OTHER SERVICES:
NONE

PERMANENT DATUM **GROUND LEVEL** ELEV. **33'**
LOG MEASURED FROM **KB 16.0** FT. ABOVE PERMANENT DATUM
DRILLING MEASURED FROM **KB**

ELEV.: K.B. **49'**
D.F. **NA**
G.L. **33'**

DATE	28-OCT-96	
RUN NO.	PA - ONE	
TYPE LOG	X-Y CAL/GR	
DEPTH-DRILLER	11518'	
DEPTH-LOGGER	NA	
LOGGED INTERVAL	2210' TO SURFACE	TO
OPERATING RIG TIME	1 HR	
TYPE FLUID IN HOLE	OIL/WATER	
SALINITY, PPM CL	NA/NA	
DENSITY-VISCOSITY	NA/NA	
LEVEL	600'	
MAX. REC. TEMP. DEG F.	NA	
EQUIPMENT-LOCATION	101 - FT.MYERS	
RECORDED BY	MILLER/LEE	
WITNESSED BY	S.STRINGER	B.CAUGHEY (FDEP)

FLORIDA GEOLOGICAL SURVEY
2295 VICTORIA AVENUE, SUITE 179
FT. MYERS, FLORIDA 33901

BOREHOLE RECORD				CASING RECORD			
RUN NO.	BIT	FROM	TO	SIZE	WGT.	FROM	TO
	12 1/4"			13 3/8"	48#/F	SURFACE	1349'
				9 5/8"	CUT AT	2220'	
				13 3/8"	LOGGER	BOTTOM	1352'

ALL INTERPRETATIONS ARE OPINIONS BASED ON INFERENCES FROM ELECTRICAL OR OTHER MEASUREMENTS AND WE CANNOT AND DO NOT GUARANTEE THE ACCURACY OR CORRECTNESS OF ANY INTERPRETATION, AND WE SHALL NOT, EXCEPT IN THE CASE OF GROSS OR WILLFULL NEGLEGENCE ON OUR PART, BE LIABLE OR RESPONSIBLE FOR ANY LOSS, COSTS, DAMAGES, OR EXPENSES INCURRED OR SUSTAINED BY ANYONE RESULTING FROM ANY INTERPRETATION MADE BY ANY OF OUR OFFICERS, AGENTS OR EMPLOYEES. THESE INTERPRETATIONS ARE ALSO SUBJECT TO OUR GENERAL TERMS AND CONDITIONS SET OUT IN OUR CURRENT PRICE SCHEDULE.

VERSION: 2.26

MAIN PASS 1

ENEX2XYGR1

FINISH DEPTH: 8.4 FEET DIRECTION: UP DATE: 10/28/96 TIME: 09:30:55 MODE: TRACE PLAYBACK

CALIPER Y>X

CALIPER X>Y

GAMMA RAY BACKUP

GR BACKUP (API) 100 200

GR (API) 0 100



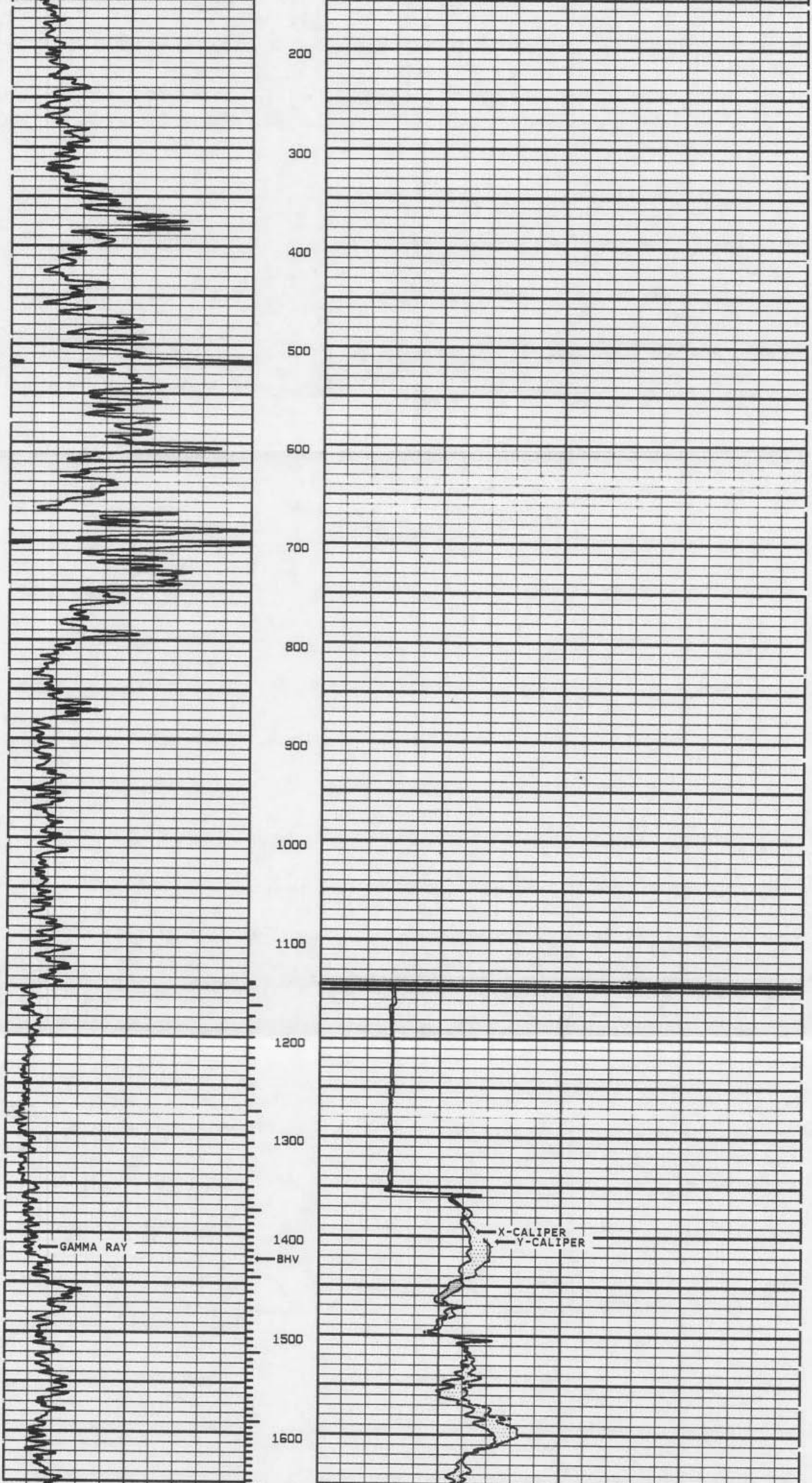

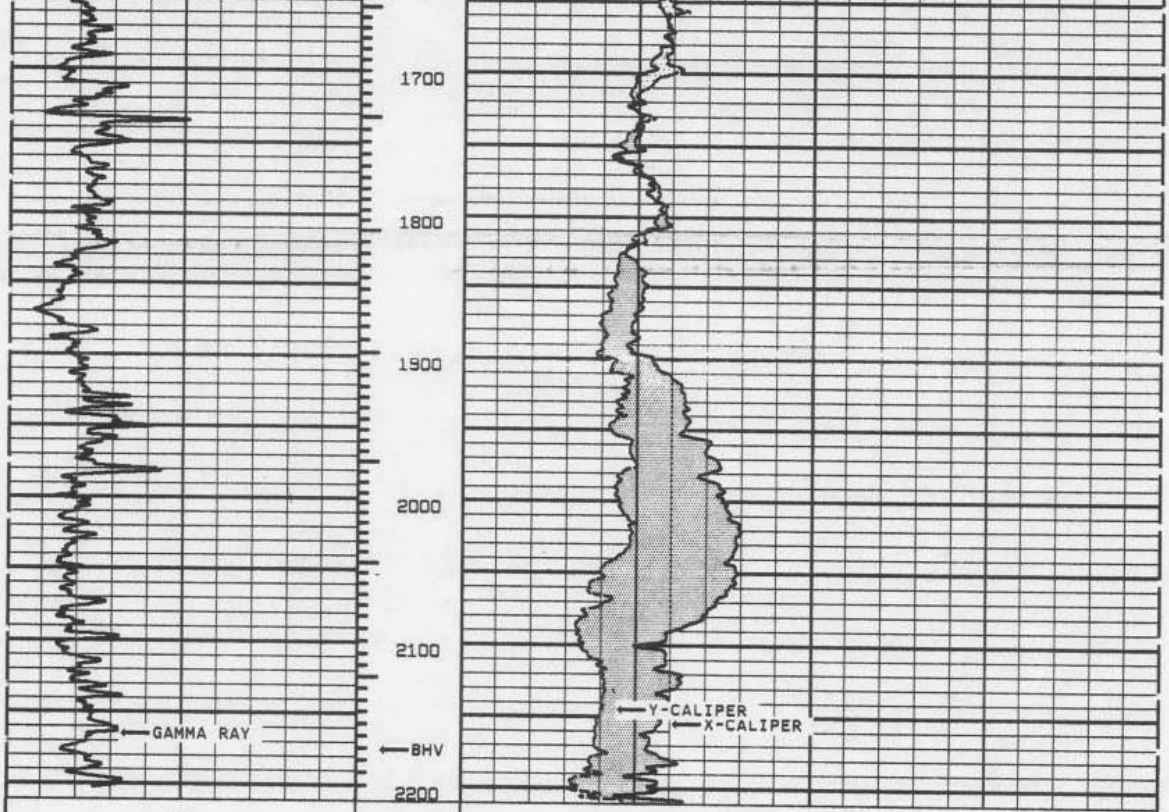

GR
0 (API) 100

X-CALIPER
10.00 IN 30.00

Y-CALIPER
10.00 IN 30.00

GR BACKUP
100 (API) 200

▨ GAMMA RAY BACKUP

▨ CALIPER X>Y

▨ CALIPER Y>X

START DEPTH: **2209.7** FEET DIRECTION: **UP** DATE: **10/28/96** TIME: **08:47:00** MODE: **TRACE PLAYBACK**

ENEX2XYGR1

MAIN PASS 1

VERSION: **2.26**

VERSION: **2.26**

MAIN PASS 1

ENEX2XYGR1

FINISH DEPTH: **8.4** FEET DIRECTION: **UP** DATE: **10/28/96** TIME: **09:30:55** MODE: **TRACE PLAYBACK**

▨ CALIPER Y>X

▨ GAMMA RAY BACKUP

▨ CALIPER X>Y

GR BACKUP
100 (API) 200

GR
0 (API) 100

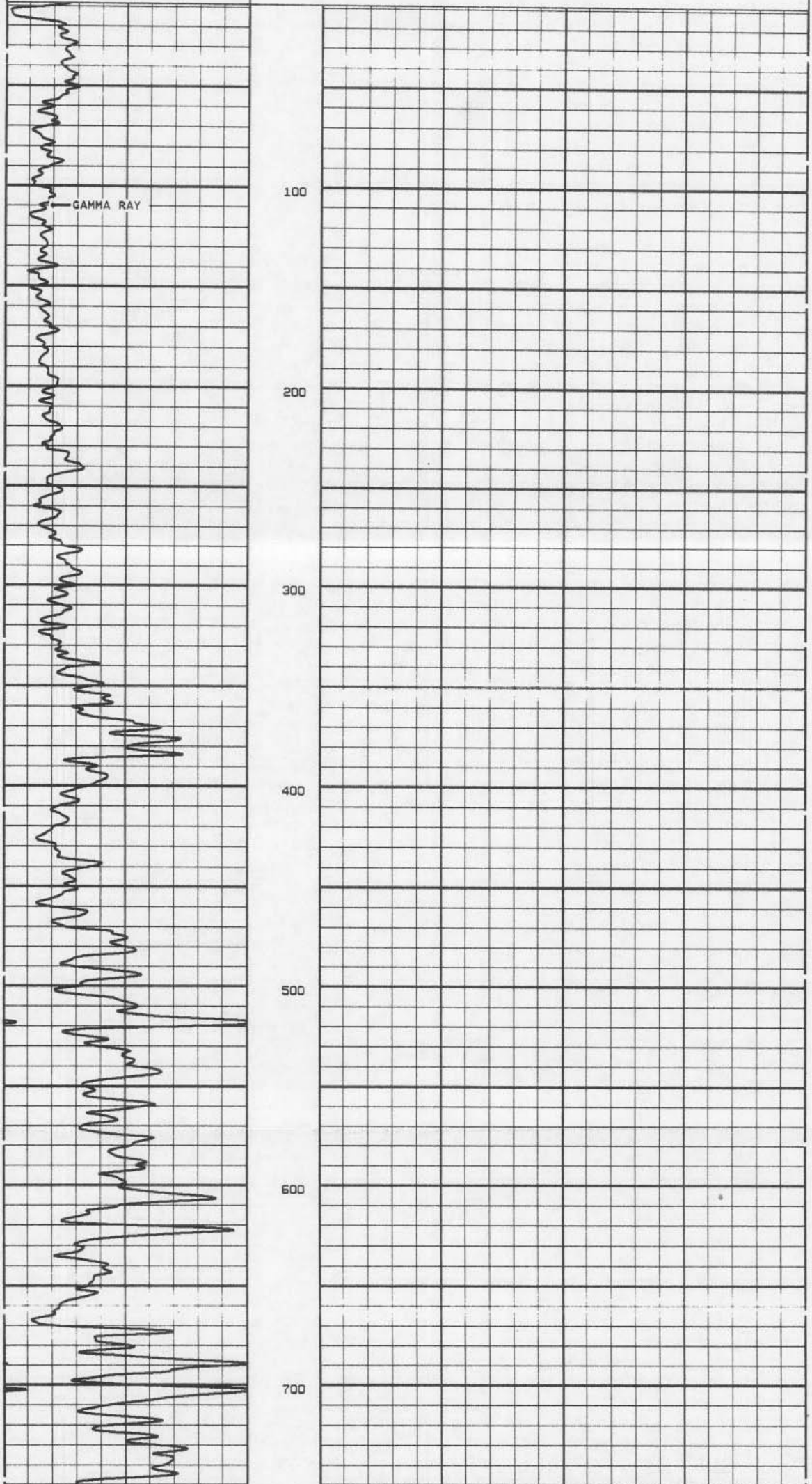

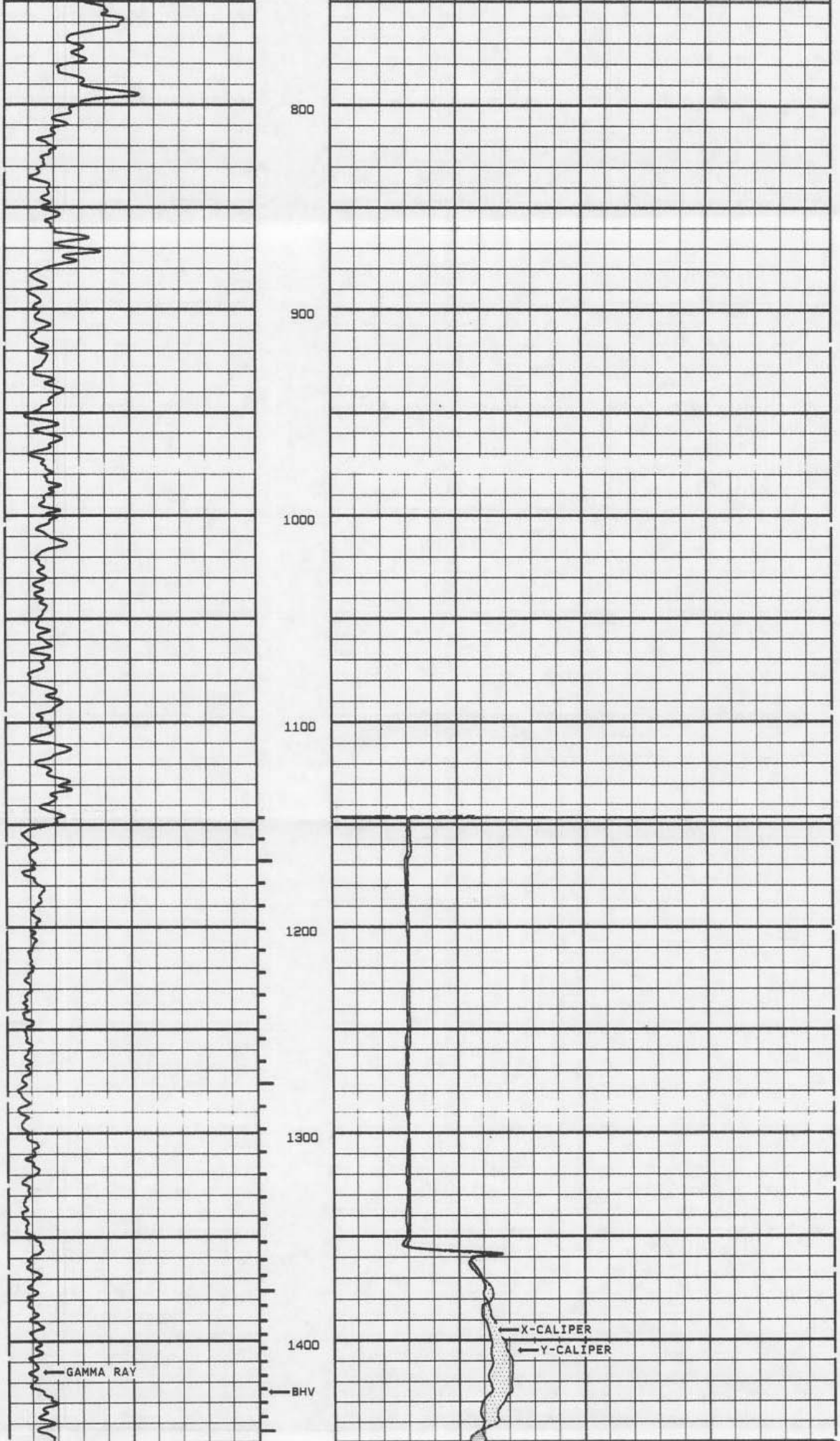

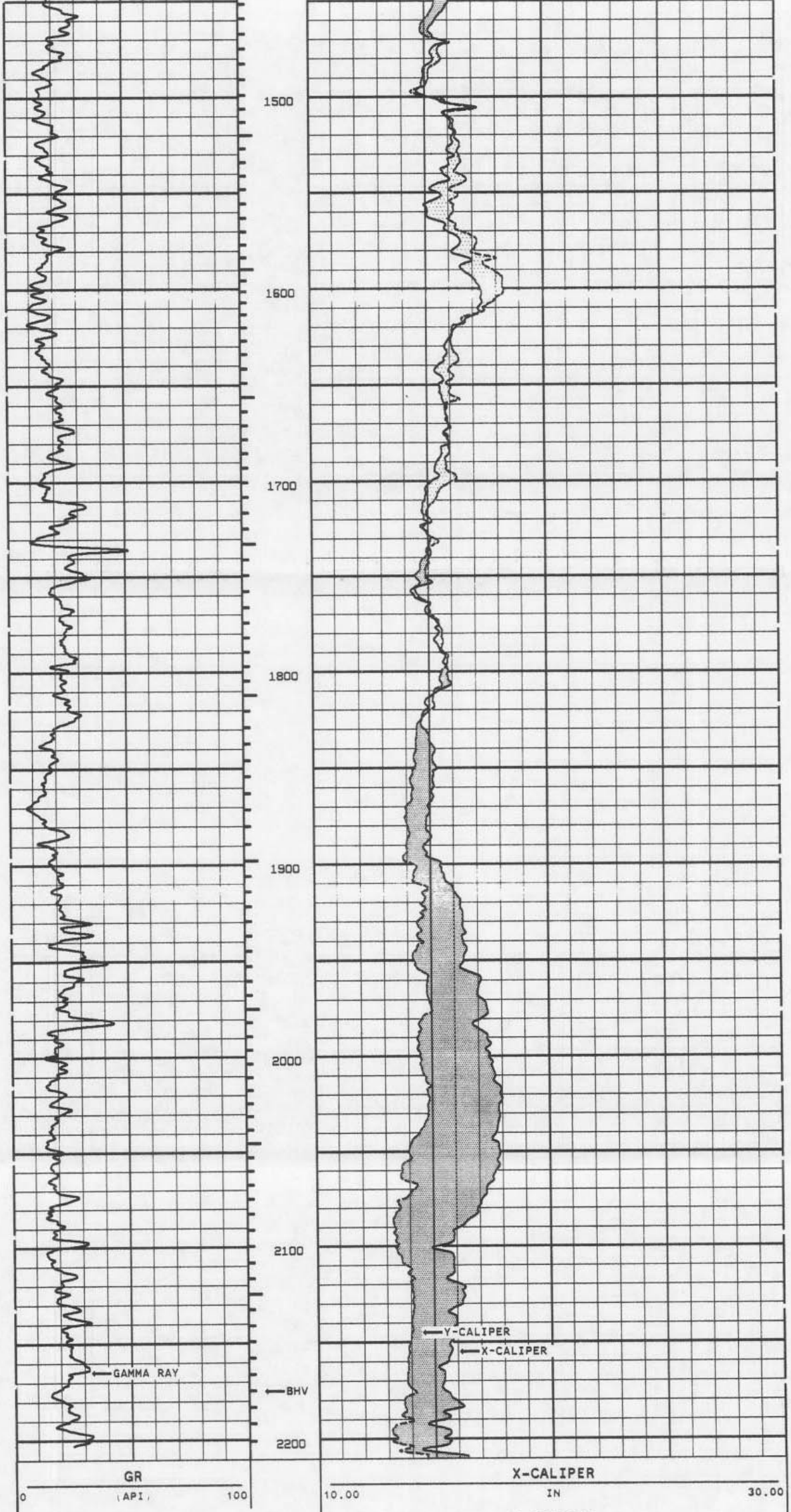

Y-CALIPER
10.00 IN 30.00

GR BACKUP
100 (API) 200

▨ GAMMA RAY BACKUP

▨ CALIPER X>Y

▨ CALIPER Y>X

START DEPTH: **2209.7 FEET** DIRECTION: **UP** DATE: **10/28/96** TIME: **08:47:00** MODE: **TRACE PLAYBACK**

ENEX2XYGR1

MAIN PASS 1

VERSION: 2.26

VERSION: 2.26

MAIN PASS 1

ENEX2XYGR1

FINISH DEPTH: 0.0 FEET DIRECTION: **UP** DATE: TIME: MODE: **TRACE PLAYBACK**

▨ CALIPER Y>X

▨ CALIPER X>Y

▨ GAMMA RAY BACKUP

GR BACKUP
100 (API) 200

Y-CALIPER
10.00 IN 30.00

GR
0 (API) 100

X-CALIPER
10.00 IN 30.00

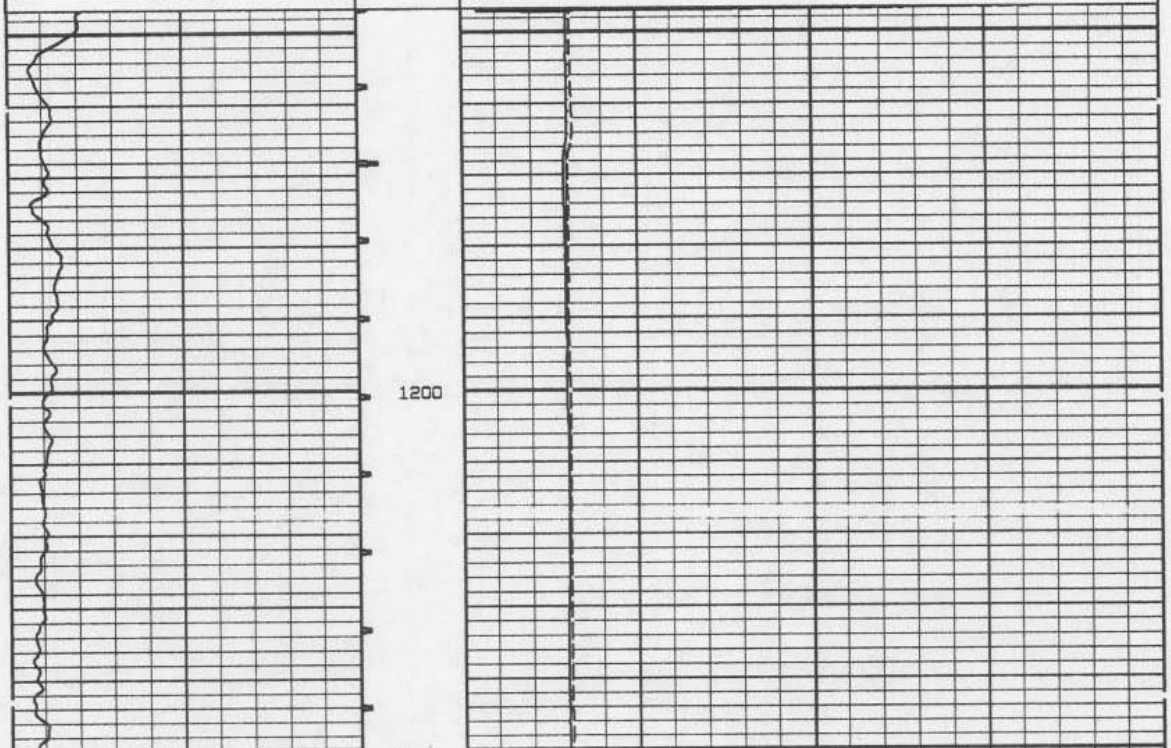



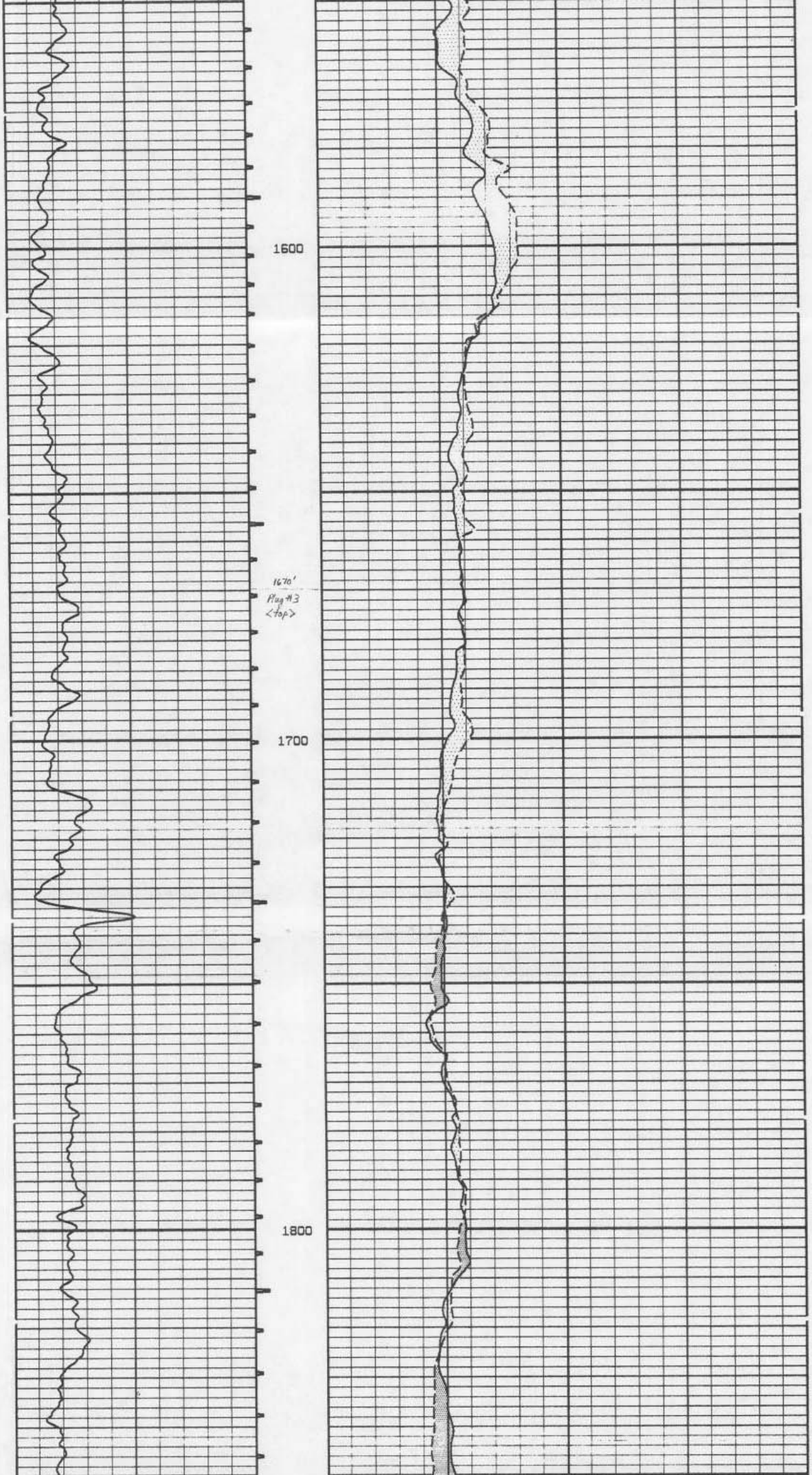

1670'
Plug #3
<top>

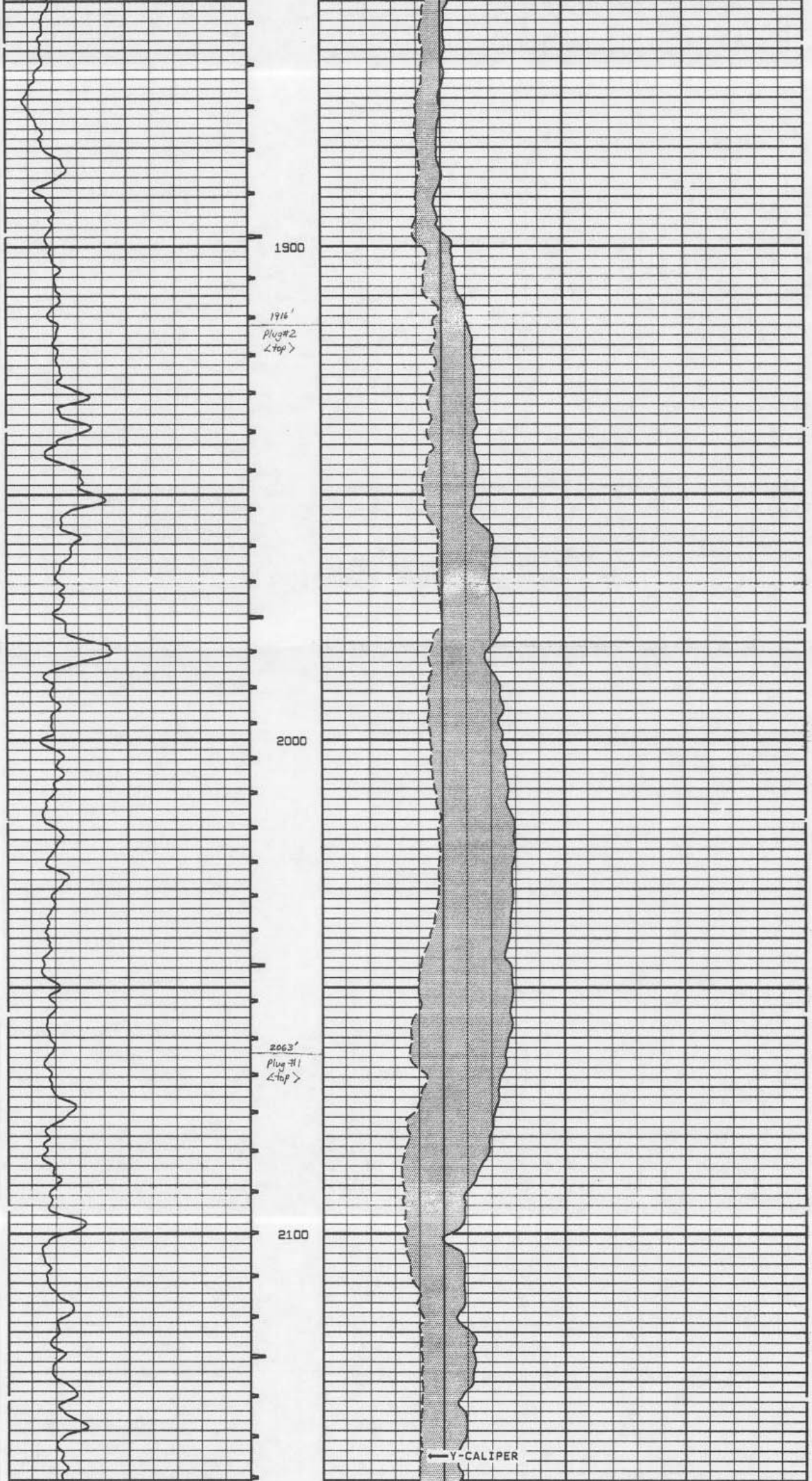

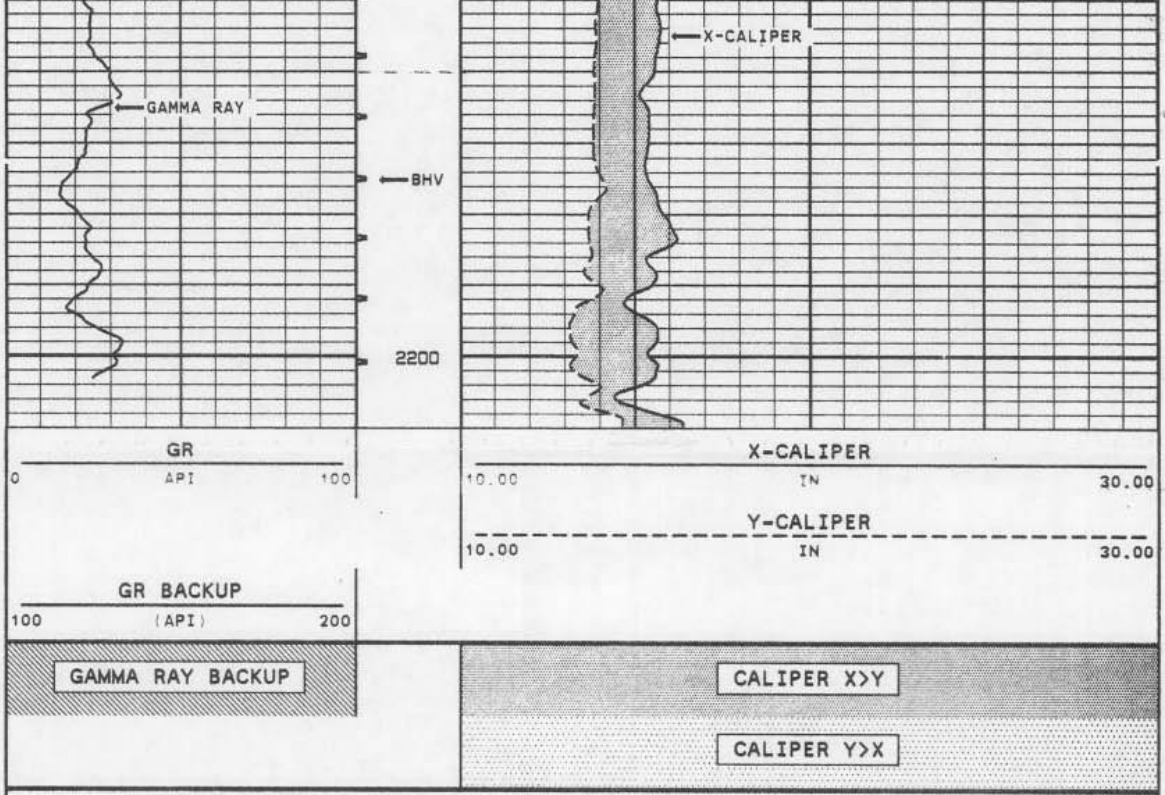

START DEPTH: **2209.7** FEET DIRECTION: **UP** DATE: **10/28/96** TIME: **08:47:00** MODE: **TRACE PLAYBACK**

ENEX2XYGR1

MAIN PASS 1

VERSION: 2.26

MASTER CALIBRATION SUMMARY

FILE: DATE: 10/28/96 TIME: 09:39 VERSION: 2.26

X-CALIPER TOOL# 2-S

DATE: 10/28/96 TIME: 07:50

	MEASURED	UNITS	STANDARD	MINIMUM	MAXIMUM	DEVIATION	UNITS
10	559.5	CPS	10.0	9.9	10.0	0.03	IN
20	888.1	CPS	20.0	20.0	20.0	0.02	IN
30	1264.1	CPS	29.0	29.0	29.0	0.03	IN

Y-CALIPER TOOL # 2-S

DATE: 10/28/96 TIME: 07:50

	MEASURED	UNITS	STANDARD	MINIMUM	MAXIMUM	DEVIATION	UNITS
10	545.5	CPS	10.0	10.0	10.1	0.03	IN
20	849.1	CPS	20.0	19.9	20.0	0.03	IN
30	1178.7	CPS	29.0	29.0	29.0	0.04	IN

GR API CAL #15

DATE: 10/28/96 TIME: 07:56

	MEASURED	UNITS	STANDARD	MINIMUM	MAXIMUM	DEVIATION	UNITS
SHOP: BACKGROUND	22.2	CPS	0.0	8.7	30.0	3.94	API
SHOP: CALIBRATOR	141.9	CPS	120.0	112.9	168.9	9.85	API

COMPANY ENEX RESOURCES CORPORATION
API: 09-051-20082 PERMIT: 949
WELL #26-3 TURNER CORPORATION
FIELD MID FELDA STATE FLORIDA