MV Geophysical

FLUID CONDUCTIVITY - TEMPERATURE LOG

Company La Gorce Country Club
Well La Gorce Floridian 38
Field Miami Beach
Country Dade
State/Prv Florida

Company La Gorce Country Club
Well La Gorce Floridian 38
Field Miami Beach
Country Dade State/Prv Florida

Location
La Gorce Country Club
5685 Alton Road
Miami Beach, Florida 33140

Other Services
XY/GR
Video

Permanent Datum	Ground Level	Elevation	na
Log Measured From	Ground Level		
Drilling Measured From	Ground Level		

Elevation
K.B. na
D.F. na
G.L. na

Date	5-JUN-2000		
Run Number	ONE		
Depth Driller	950'		
Depth Logger	879'		
Bottom Logged Interval	879'		
Top Log Interval	Surface		
Open Hole Size	8"		
Type Fluid	WATER		
Density / Viscosity	8.35#/NA		
Max. Recorded Temp.	NA		
Estimated Cement Top	NA		
Time Well Ready	11:30 5-JUN-00		
Time Logger on Bottom	15:30 5-JUN-00		
Equipment Number	MVGS-1		
Location	FT.MYERS		
Recorded By	MILLER/VINCENT		
Witnessed By	G.WITT (GWA)		

Borehole Record				Tubing Record			
Run Number	Bit	From	To	Size	Weight	From	To
ONE	8"	885'	950'				

Casing Record	Size	Wgt/Ft	Top	Bottom
Surface String	8"	NA	SURFACE	885'
Prot. String				
Production String				
...ce No.:	2000110			

<<< Fold Here >>>

All interpretations are opinions based on inferences from electrical or other measurements and we cannot and do not guarantee the accuracy or correctness of any interpretation, and we shall not, except in the case of gross or willful negligence on our part, be liable or responsible for any loss, costs, damages, or expenses incurred or sustained by anyone resulting from any interpretation made by any of our officers, agents or employees. These interpretations are also subject to our general terms and conditions set out in our current Price Schedule.

Comments

Fluid Resistivity/Temperature data collected in a DYNAMIC UP passes.
STATIC Rm=na; DYNAMIC Rm=1.307 ohm-m @ 69.2 degF.

FLUID CONDUCTIVITY CALIBRATION REPORT (Performed: 3-MAY-00 11:15)

uS	CPS
16,150	1837.09
351	4408.91

TEMPERATURE CALIBRATION REPORT (performed: 3-MAY-00 11:05)

DEG-F	CPS
43.8	2308.65
127.5	5973.64

MV Geophysical

MAIN PASS

Database File: lagroce.db
Dataset Pathname: MAIN
Presentation Format: fct.prs
Dataset Creation: Mon Jun 05 12:19:54 2000
Charted by: Depth in Feet scaled 1:240

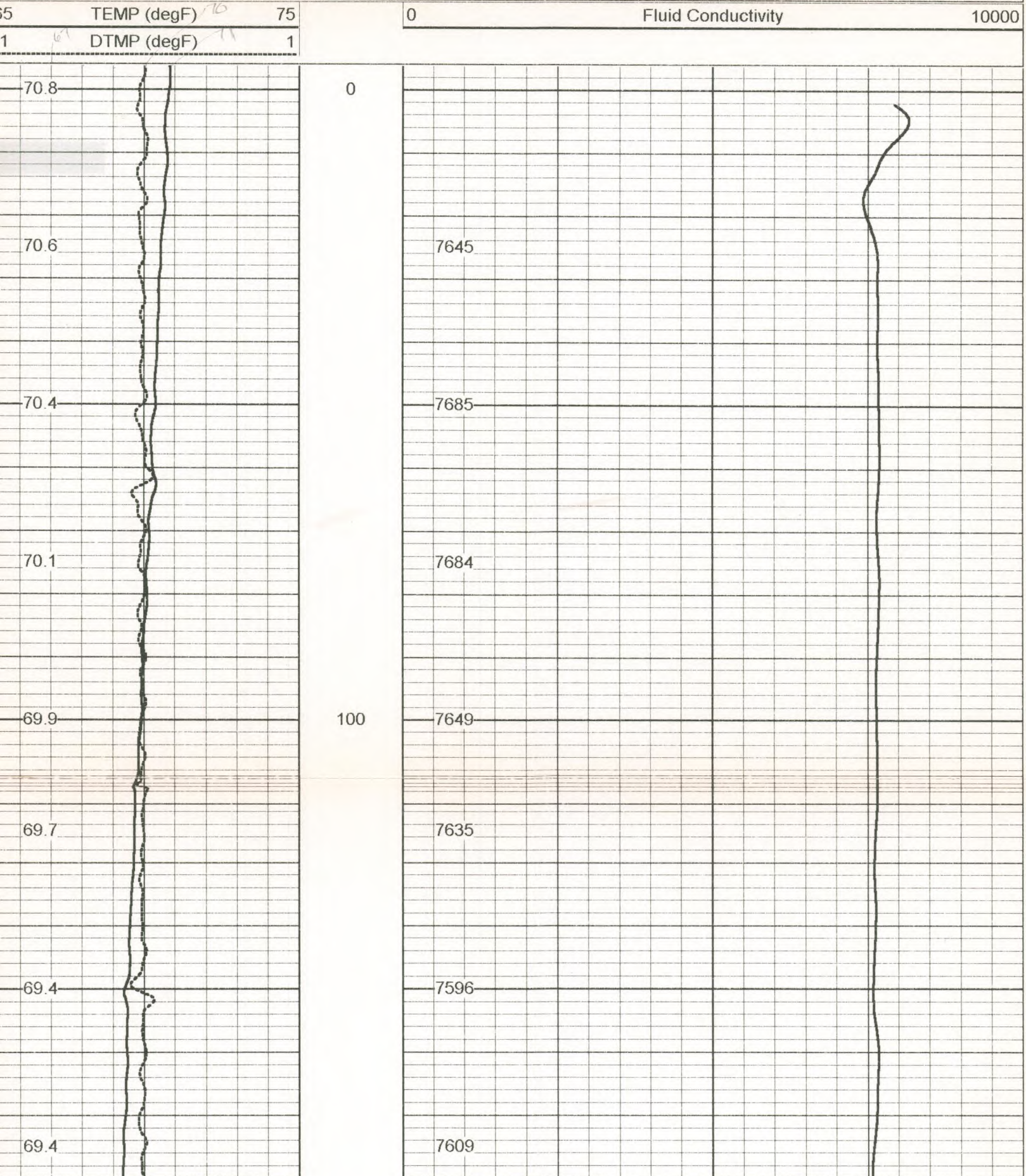

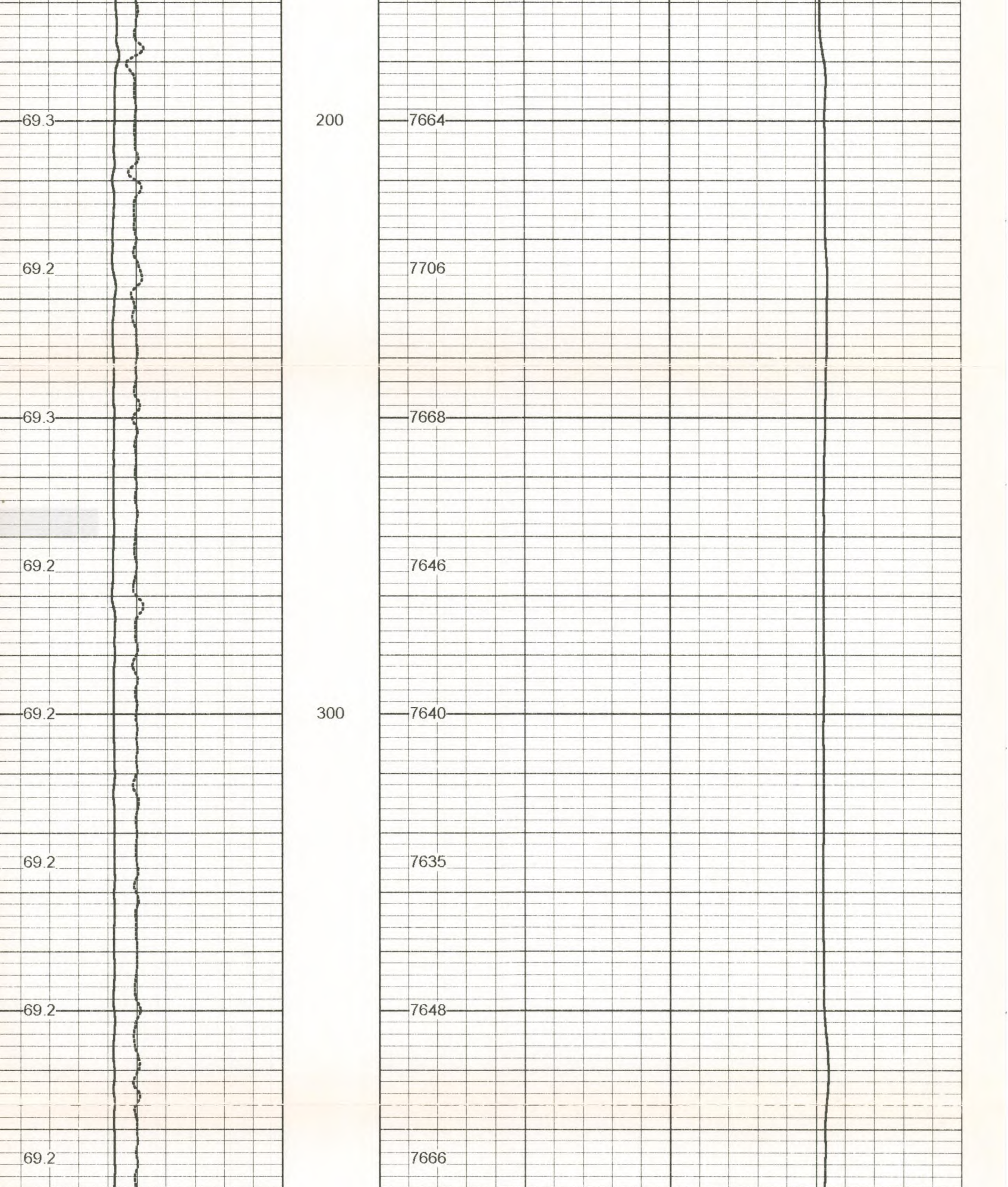

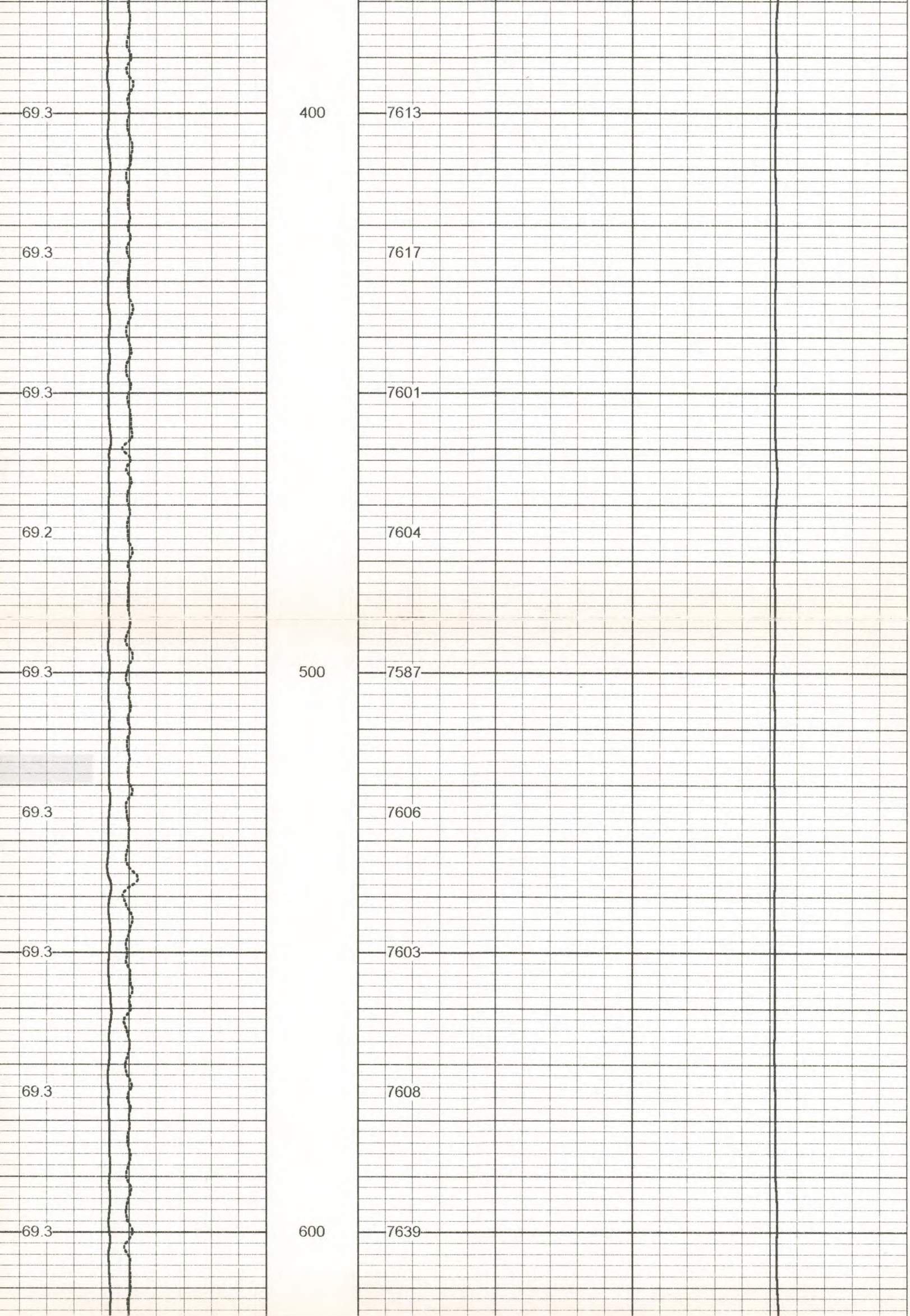

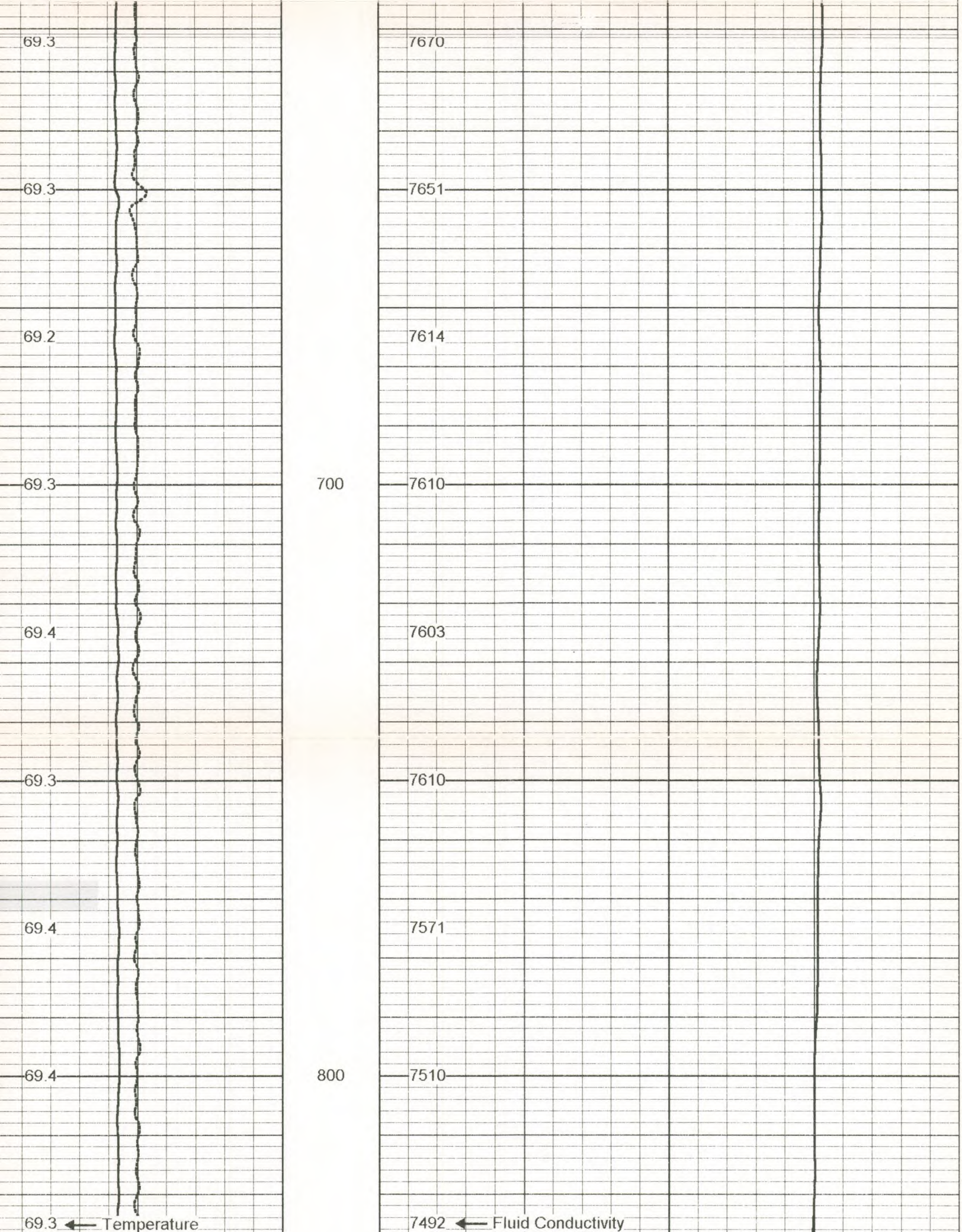

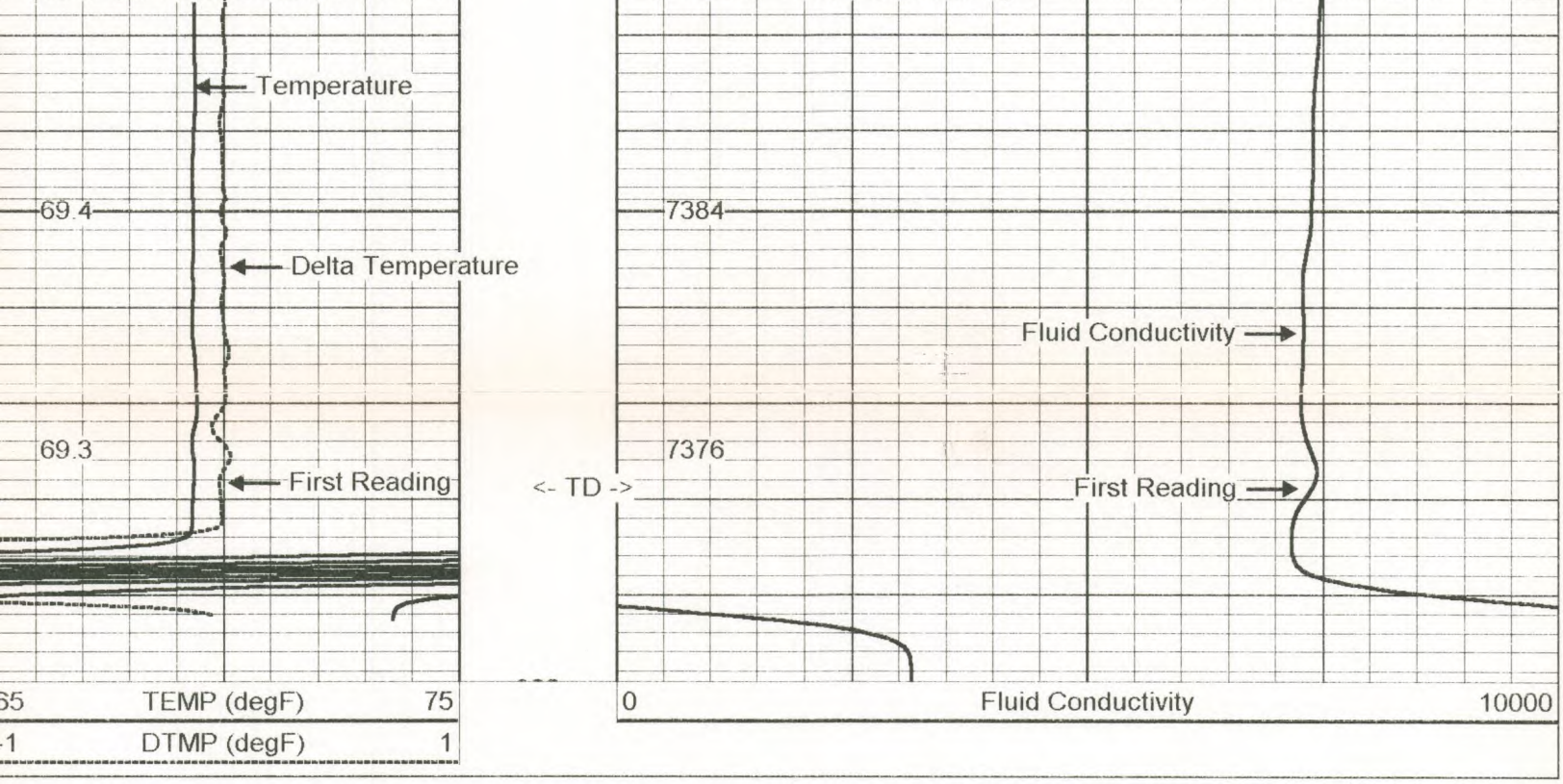

MV
Geophysical

REPEAT SECTION

Database File: lagroce.db
Dataset Pathname: REPEAT
Presentation Format: fct.prs
Dataset Creation: Mon Jun 05 12:23:02 2000
Charted by: Depth in Feet scaled 1:240

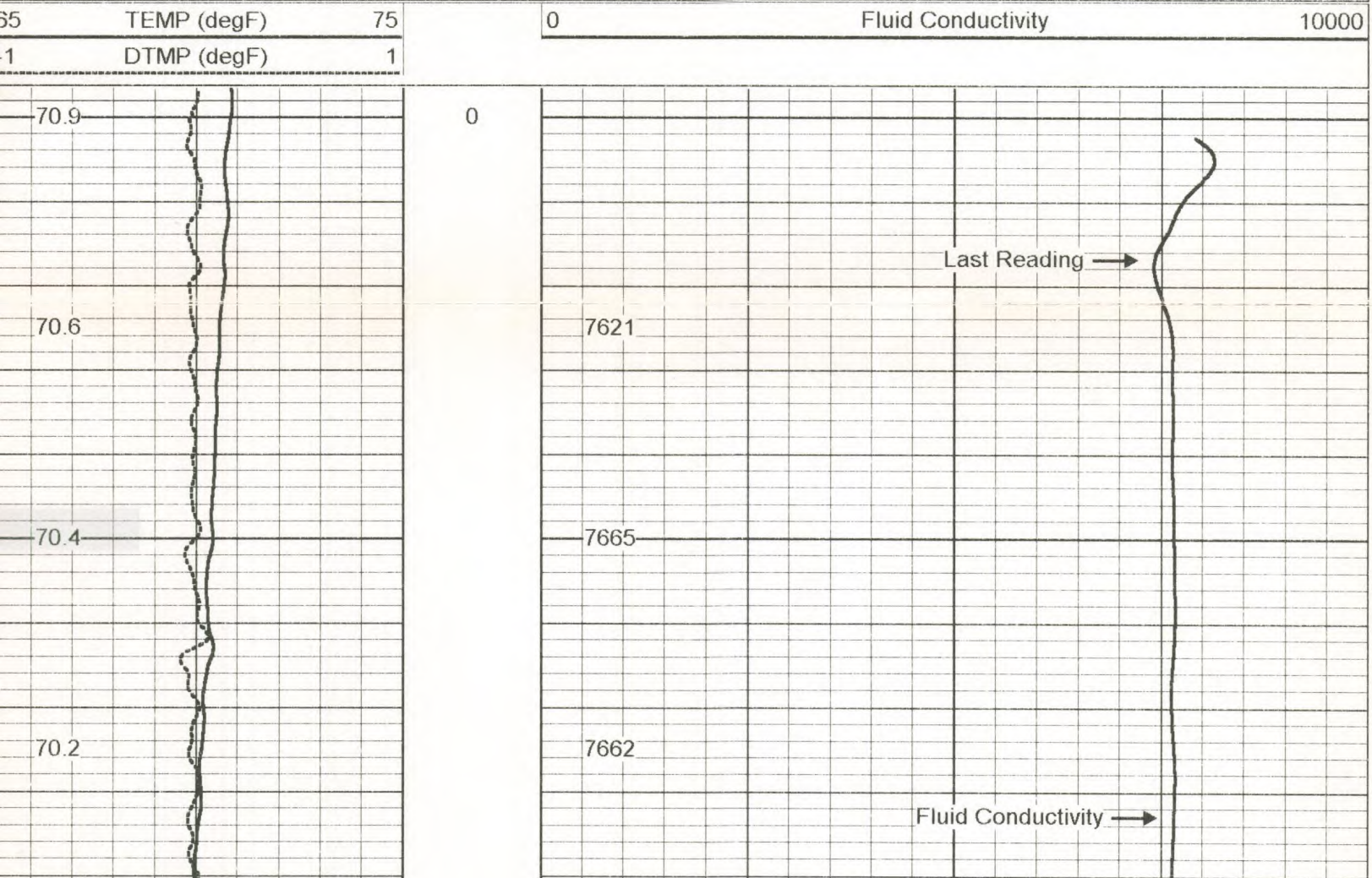

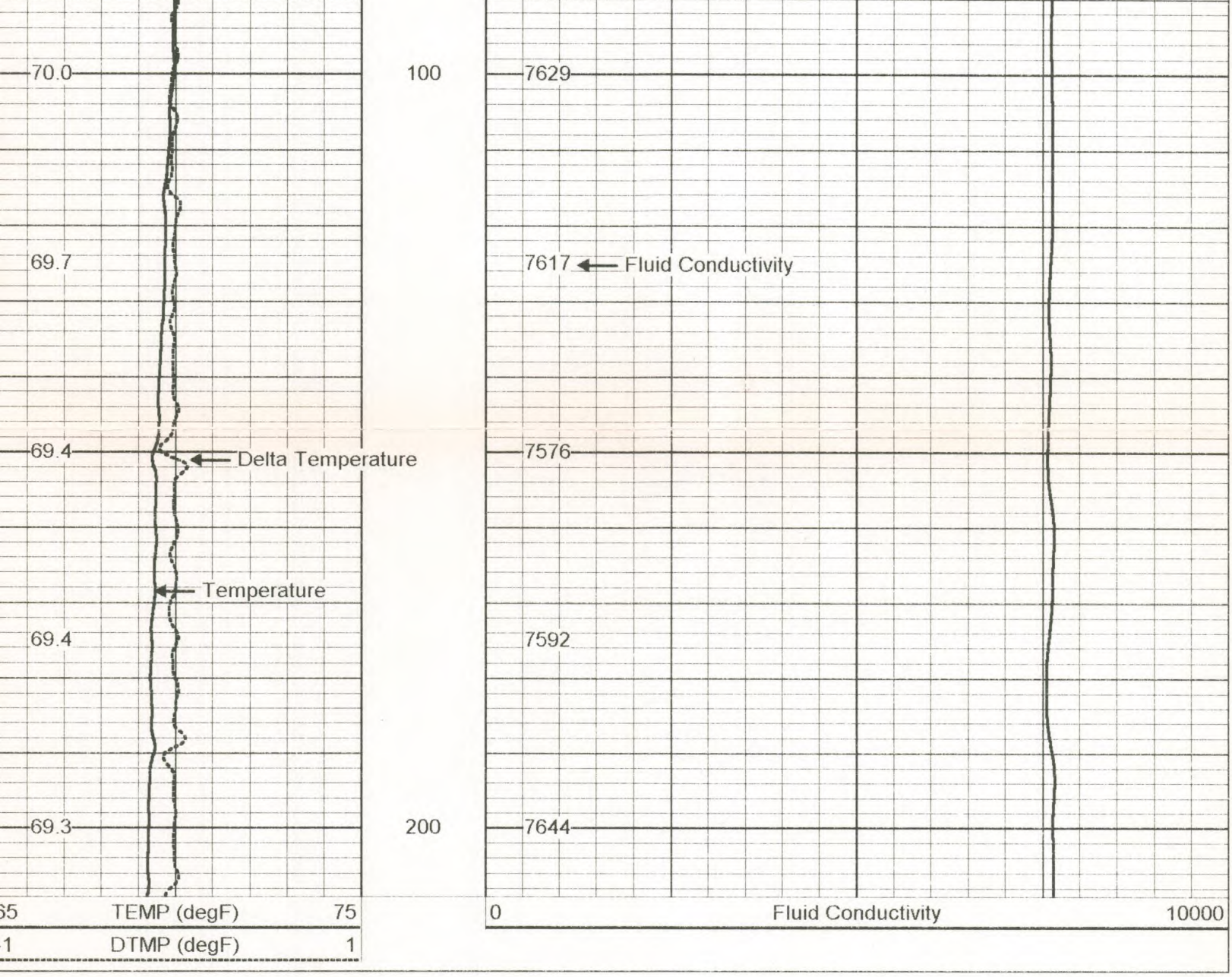


TEMP-RTS (MV01) 2.00 lb 1.90 in OD 0.46 ft
FRT-COLOG (MV01) 10.00 lb 2.00 in OD 4.00 ft
TEMP 0.60 ft
FRES 0.50 ft

Dataset: run1/pass5
Total Length: 4.46 ft
Total Weight: 12.00 lb
O.D. 2.00 in