021-2012 SFWMD Copy

Permit #915

FLORIDA
GEOPHYSICAL LOGGING, INC.

X-Y CALIPER
GAMMA RAY
LOG

Company CALUMET FLORIDA INC. (EXXON)
Well 33-1 OLEUM CORP
Field RACCOON POINT (PAD1)
County COLLIER
State/Prv FL

Company	CALUMET FLORIDA, INC. (EXXON)	
Well	33-1 OLEUM CORPORATION	
Field	RACCOON POINT (PAD 1)	
County	COLLIER	State/Prv FL
Location	1069 FSL & 1110 FEL SEC 33 T51S R34E	Other Services
Permanent Datum	GROUND LEVEL Elevation 13.2'	Elevation
Log Measured From	GROUND LEVEL	K.B. D.F.
Drilling Measured From	KB	G.L. 13.2

Date	8/17/01		
Run Number	ONE		
Depth Driller	12,548'		
Depth Logger	2505'		
Bottom Logged Interval	2505'		
Top Log Interval	SURFACE		
Open Hole Size	N/A		
Type Fluid	OIL		
Density / Viscosity	NA		
Max. Recorded Temp.	NA		
Estimated Cement Top	NA		
Time Well Ready	ON ARRIVAL		
Time Logger on Bottom	0800		
Equipment Number	101		
Location	FT MYERS		
Recorded By	FERGUSON		
Witnessed By	P. ATTWOOD		

FLORIDA GEOLOGICAL SURVEY
RECEIVED
AUG 17 2001
EST. 1907

	Borehole Record				Borehole Record		
Run Number	Bit	From	To	Ru Number	Bit	From	To

Casing Record	Size	Wgt/Ft	Top	Bottom
Surface String	13 3/8"		SURFACE	1526'
Prot. String				
Production String				
Liner				

<<< Fold Here >>>

All interpretations are opinions based on inferences from electrical or other measurements and we cannot and do not guarantee the accuracy or correctness of any interpretation, and we shall not, except in the case of gross or willful negligence on our part, be liable or responsible for any loss, costs, damages, or expenses incurred or sustained by anyone resulting from any interpretation made by any of our officers, agents or employees. These interpretations are also subject to our general terms and conditions set out in our current Price Schedule.

Comments

API 09-021-20112
FDEP PERMIT #915

FLORIDA
GEOPHYSICAL LOGGING, INC.

MAIN PASS

Database File:	rccn1.db
Dataset Pathname:	pass1.1
Presentation Format:	grxyc.prs
Dataset Creation:	Fri Aug 17 09:12:15 2001 by Calc VER_5.4
Charted by:	Depth in Feet scaled 1:1200

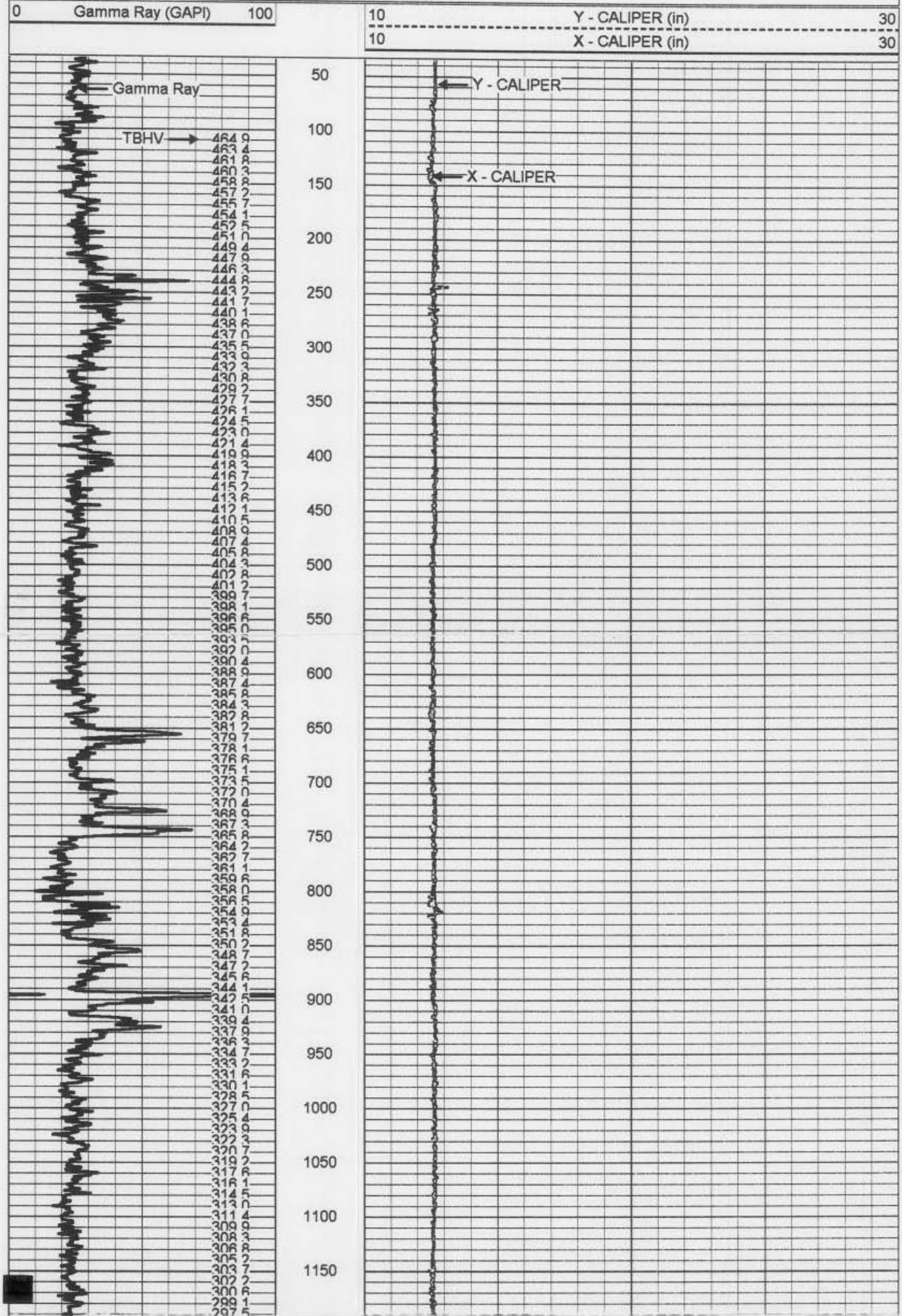

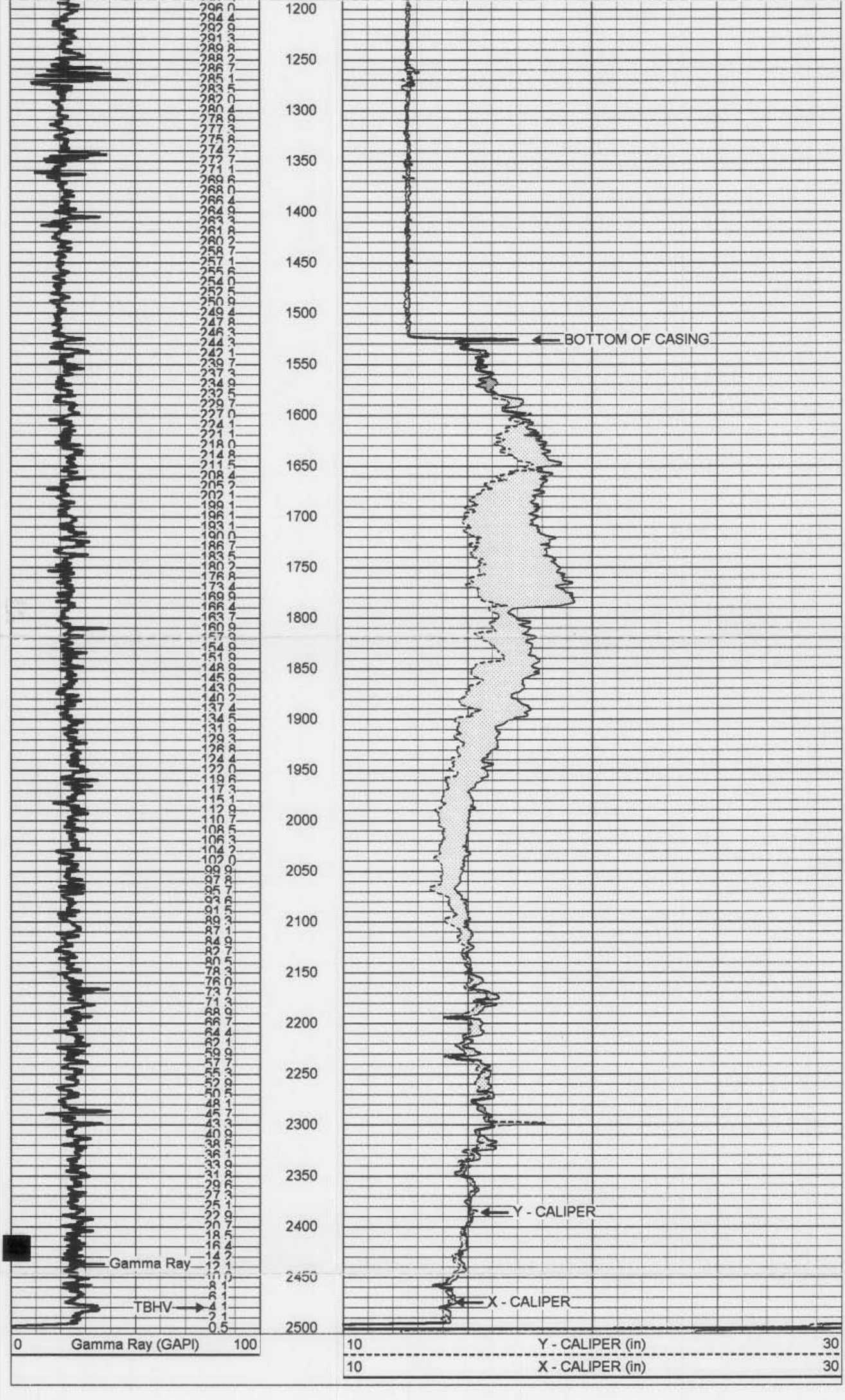

FLORIDA GEOPHYSICAL LOGGING, INC.

MAIN PASS

Database File: rccn1.db
Dataset Pathname: pass1.1
Presentation Format: grxyc.prs
Dataset Creation: Fri Aug 17 09:12:15 2001 by Calc VER_5.4
Charted by: Depth in Feet scaled 1:600

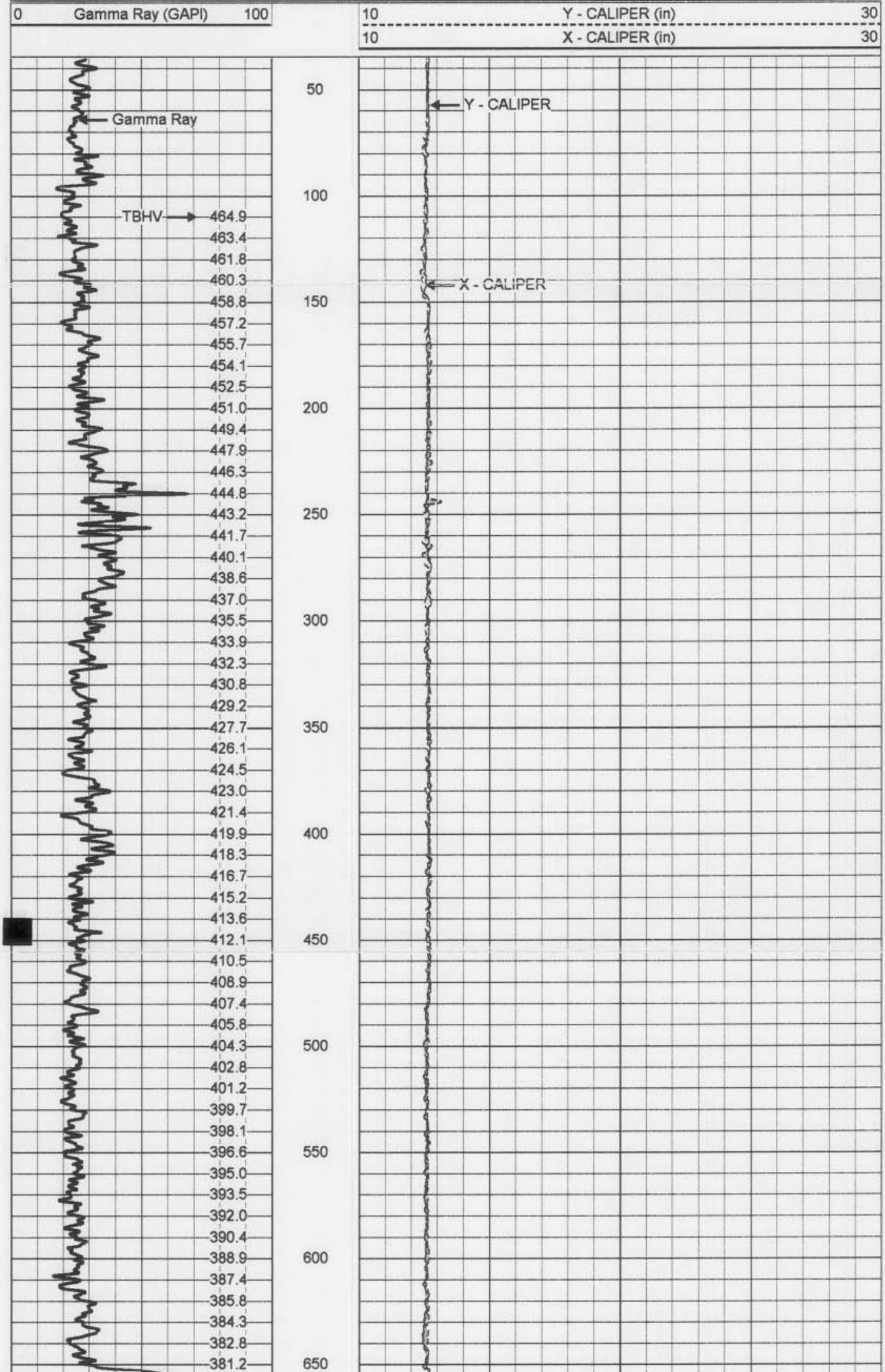

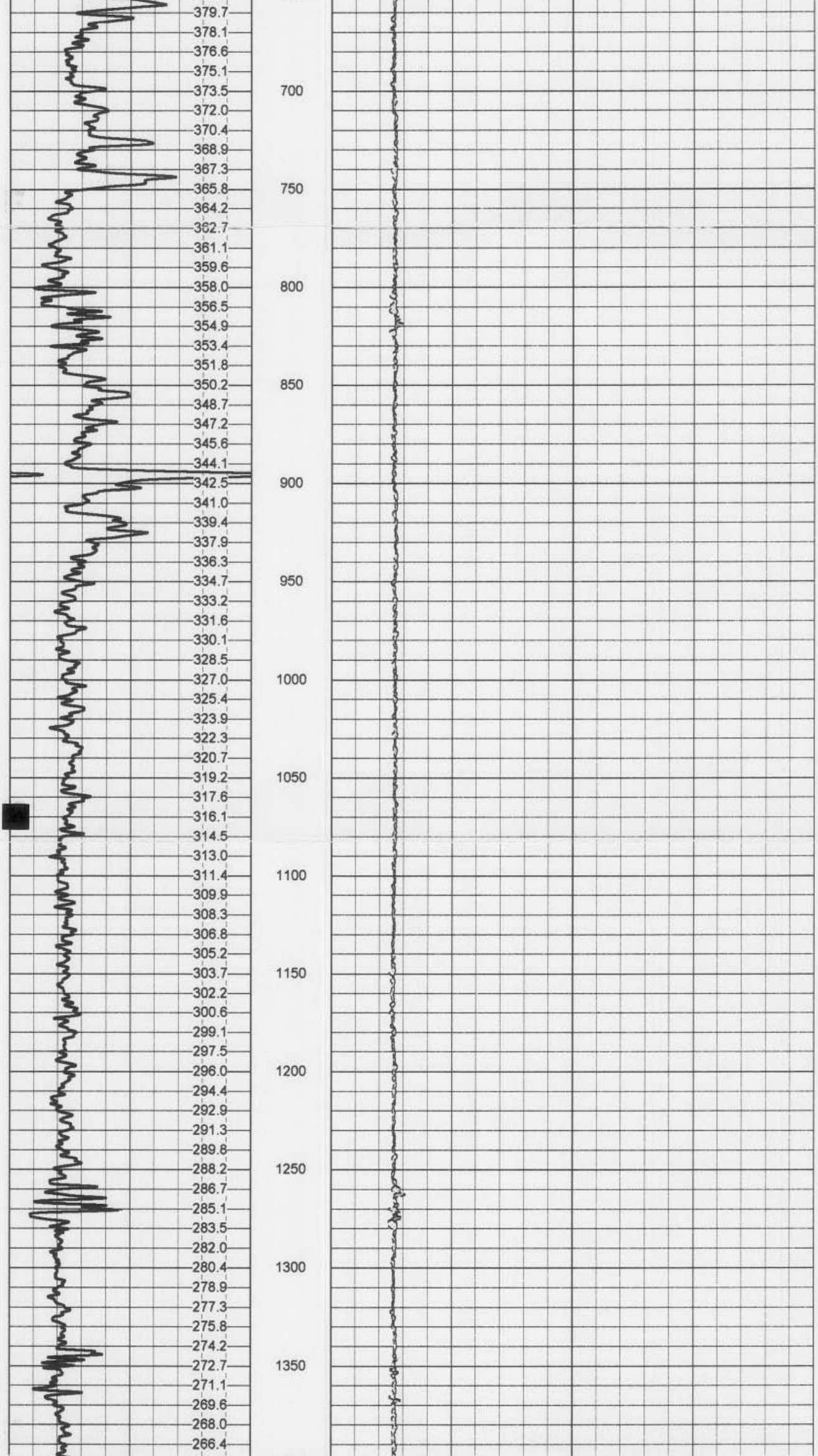

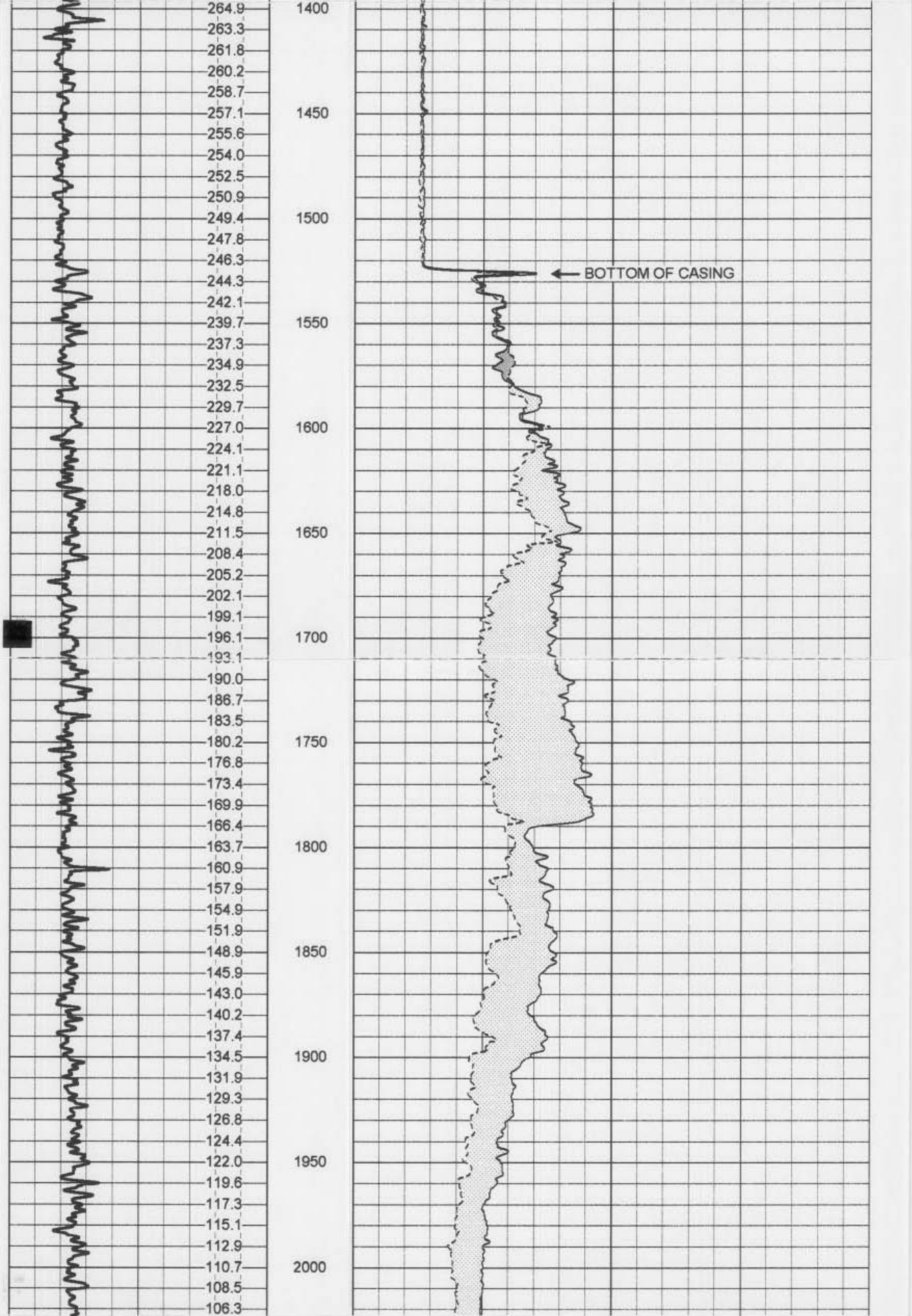

BOTTOM OF CASING

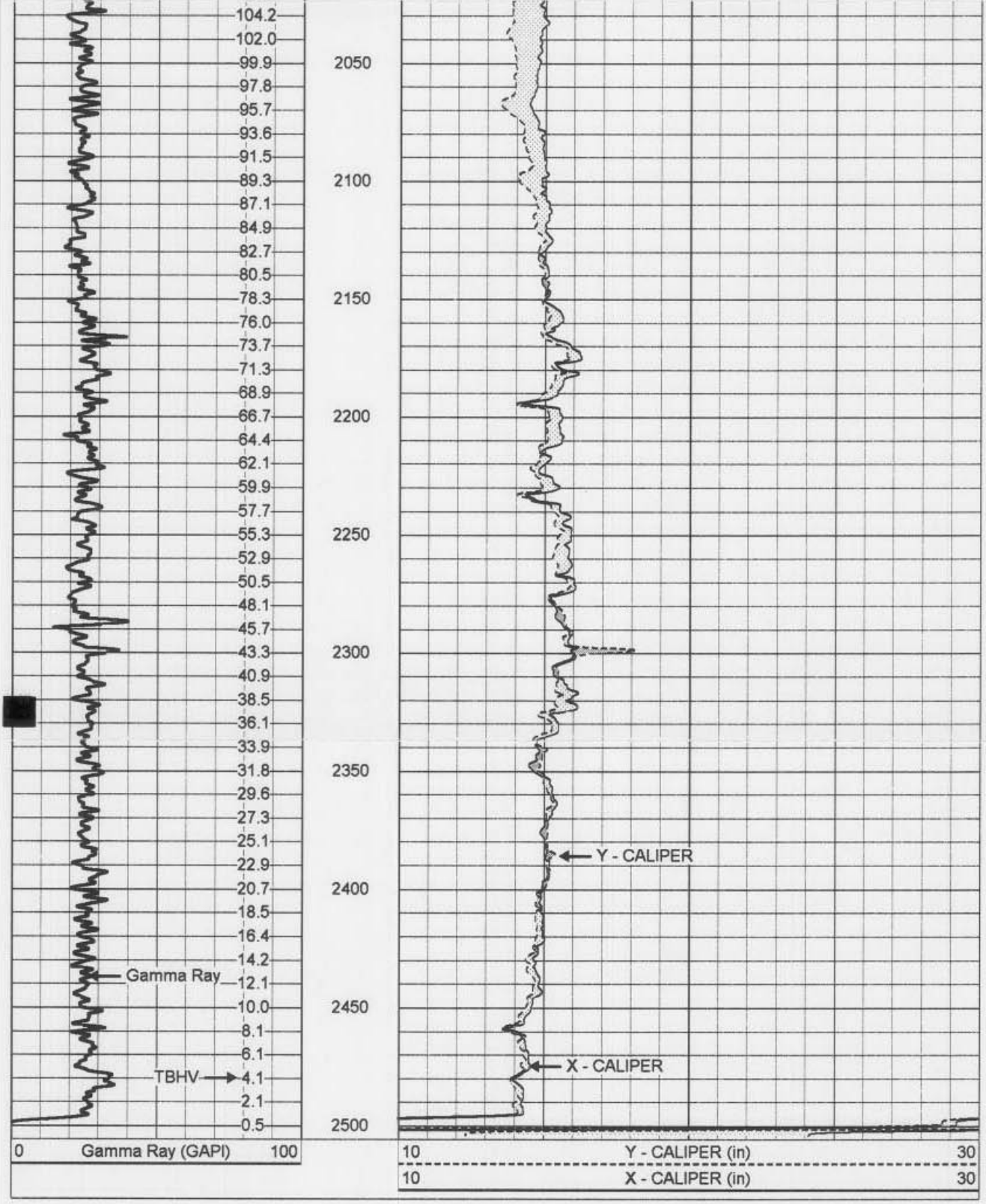

FLORIDA
GEOPHYSICAL LOGGING, INC.

MAIN PASS

Database File:	rccn1.db
Dataset Pathname:	pass1.1
Presentation Format:	grxyc.prs
Dataset Creation:	Fri Aug 17 09:12:15 2001 by Calc VER_5.4
Charted by:	Depth in Feet scaled 1:240

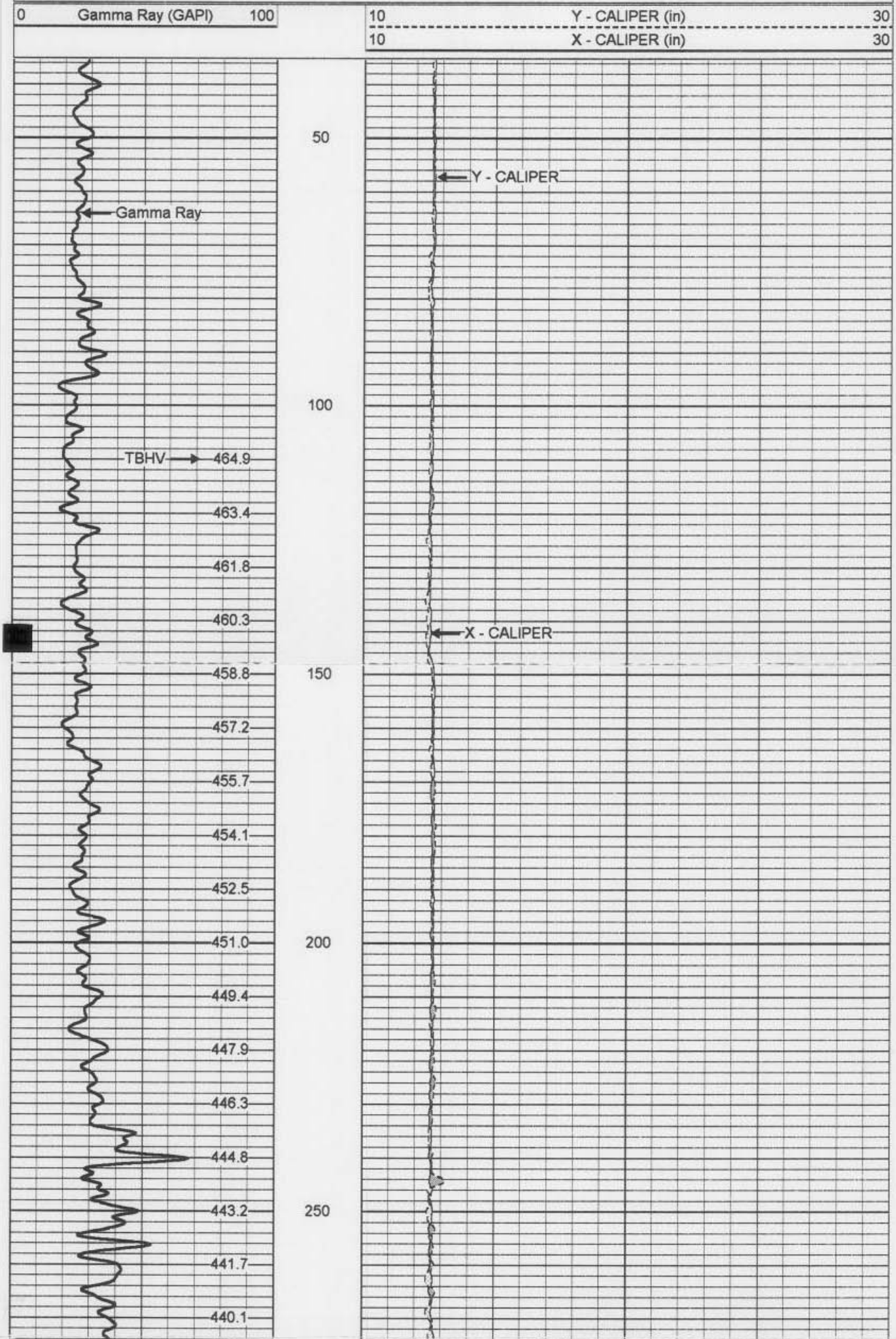

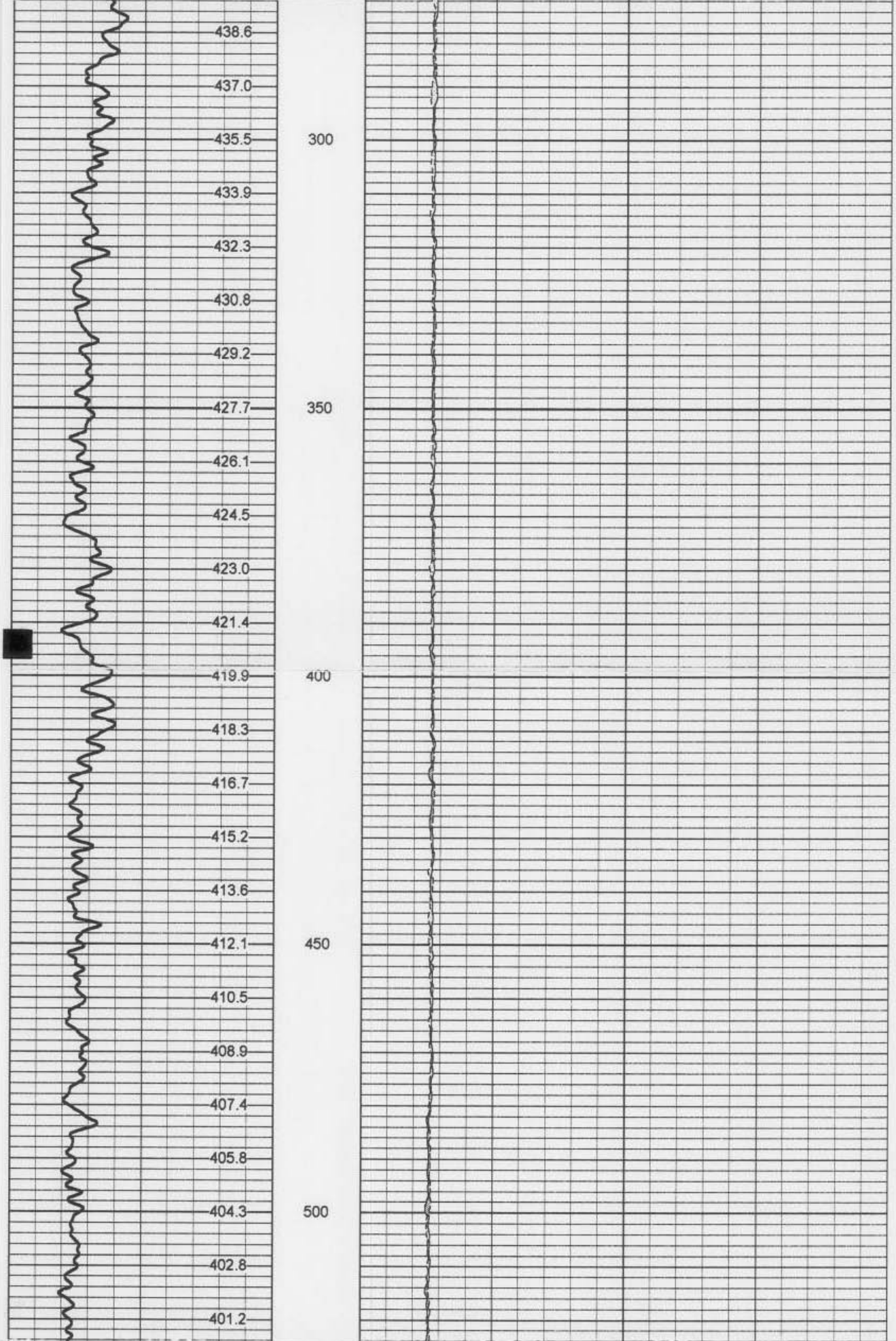

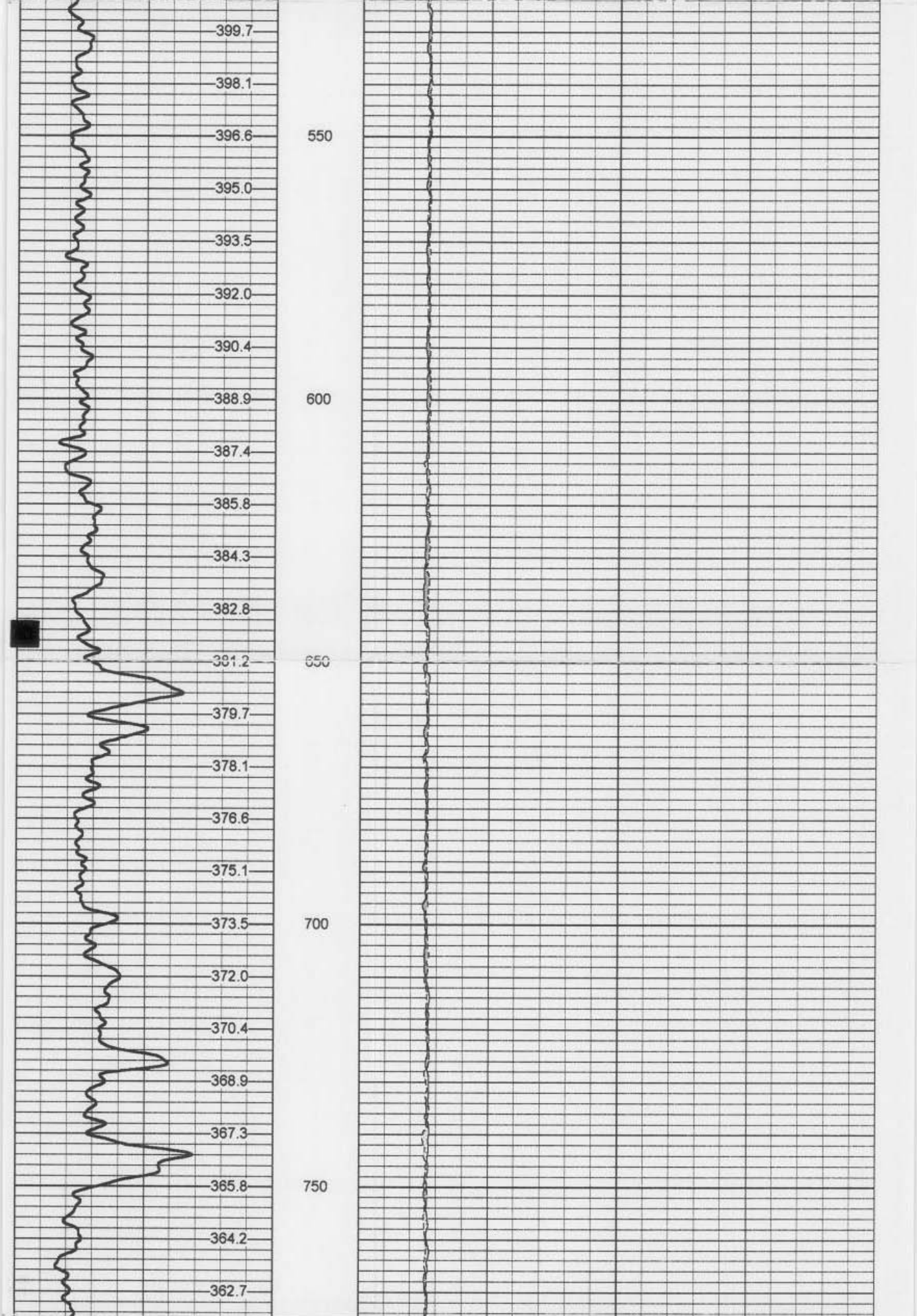

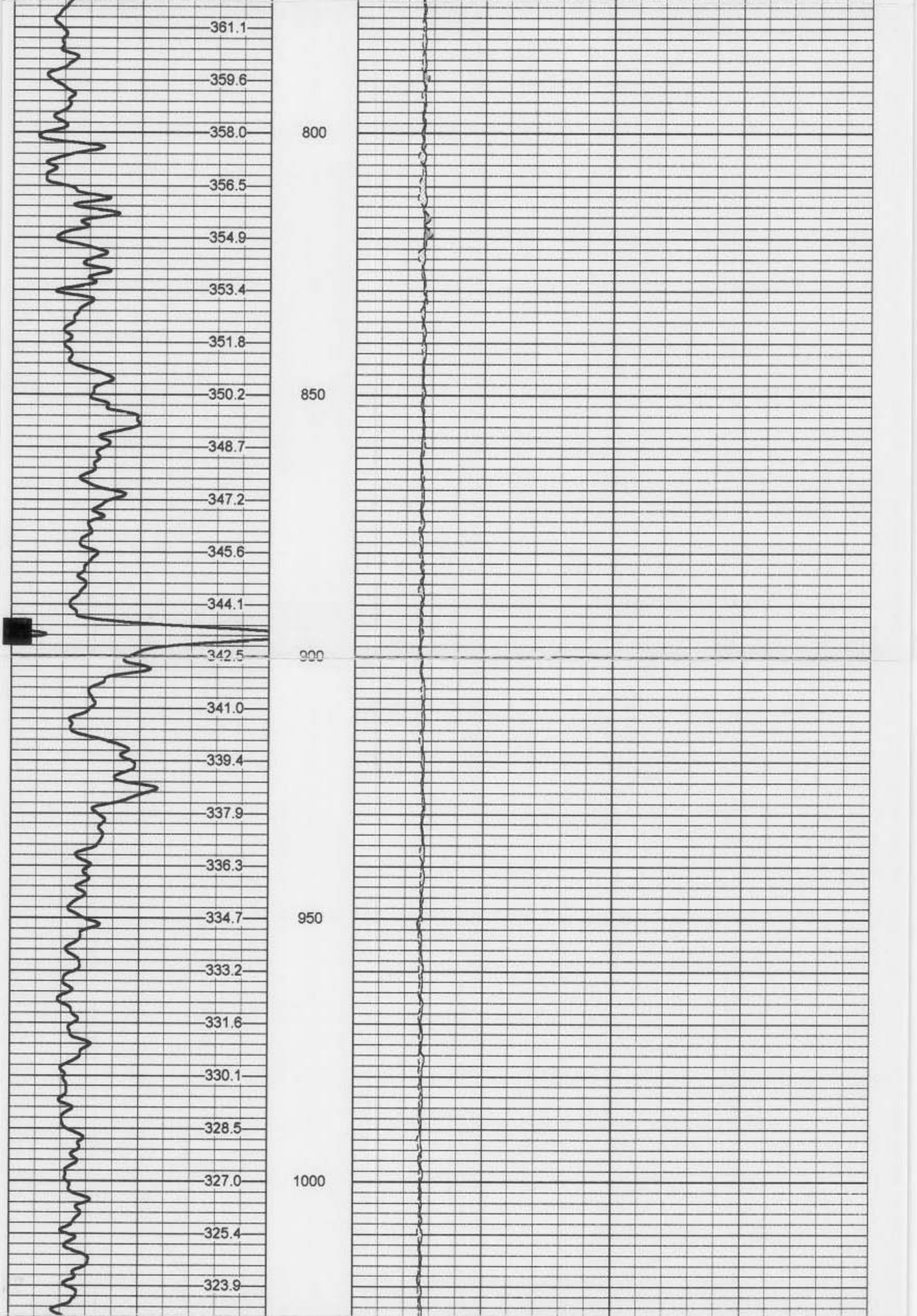

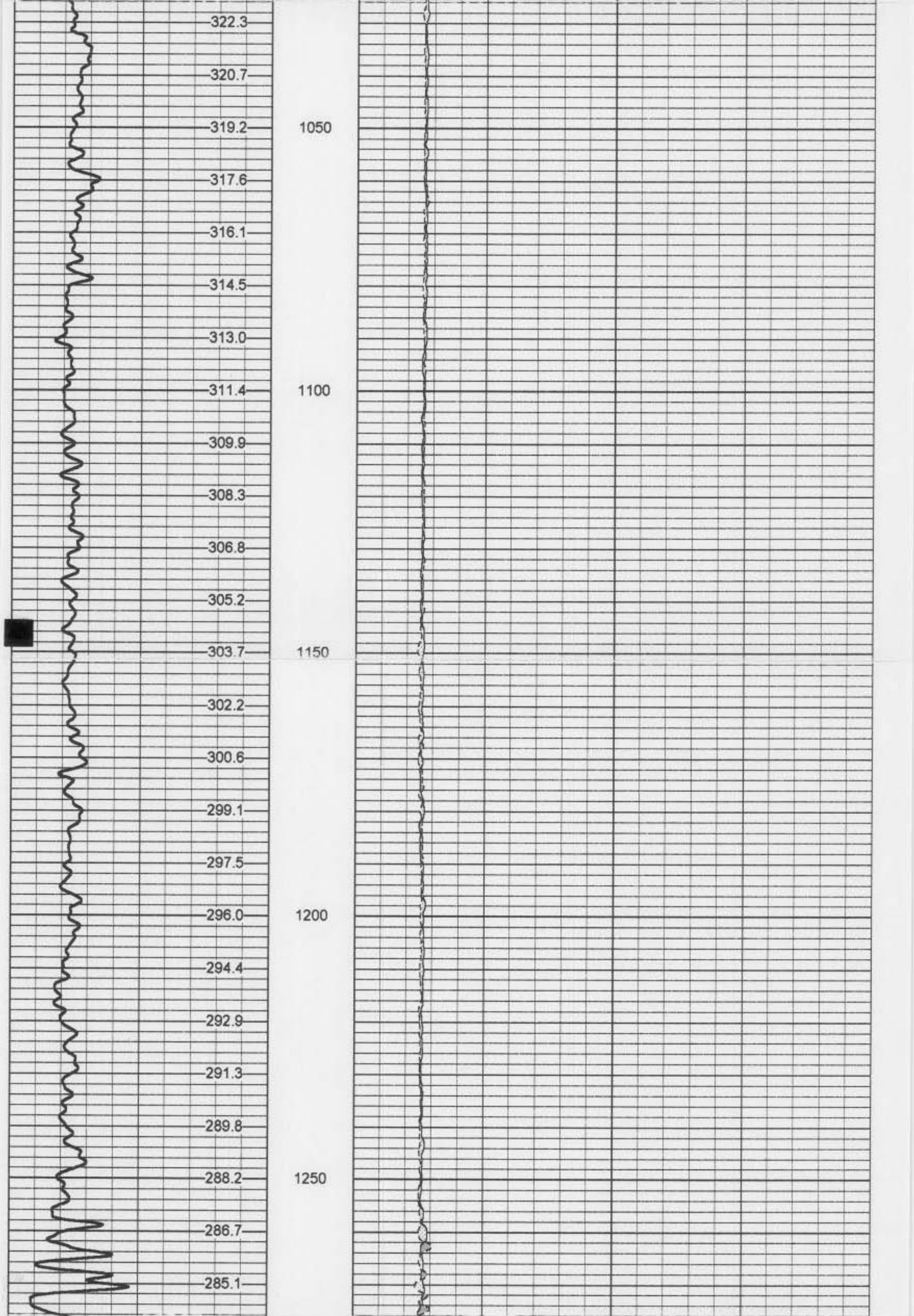

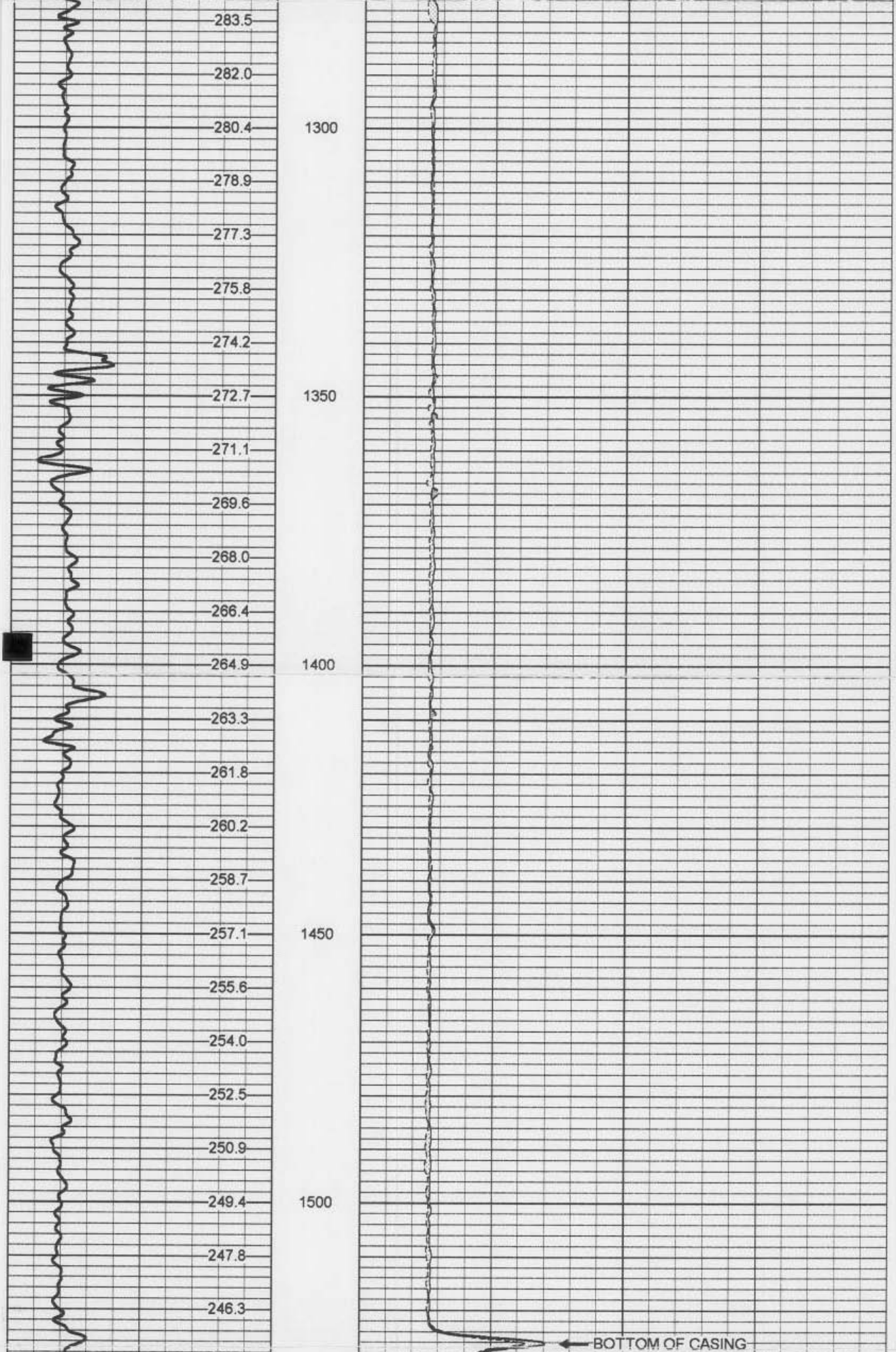

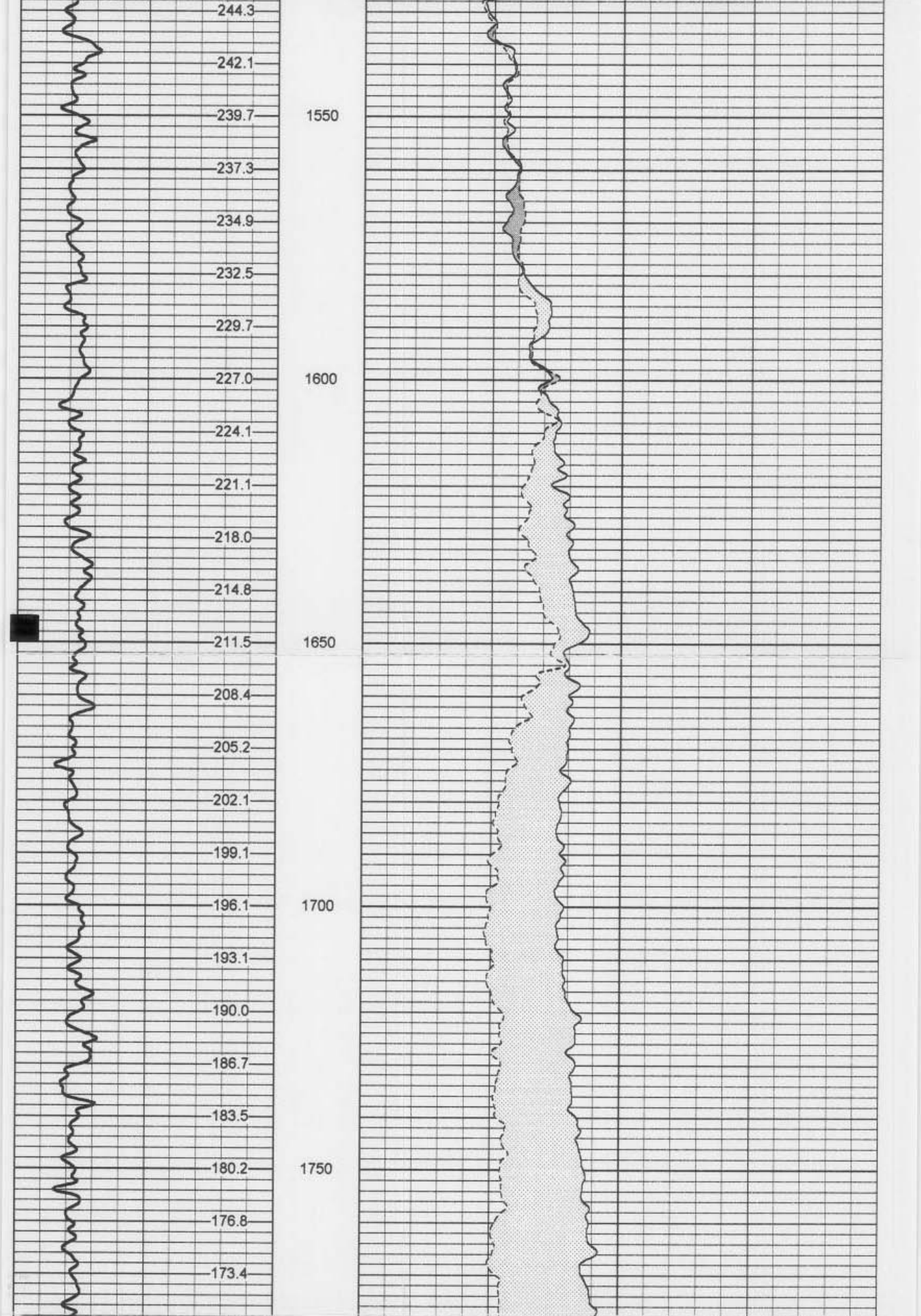

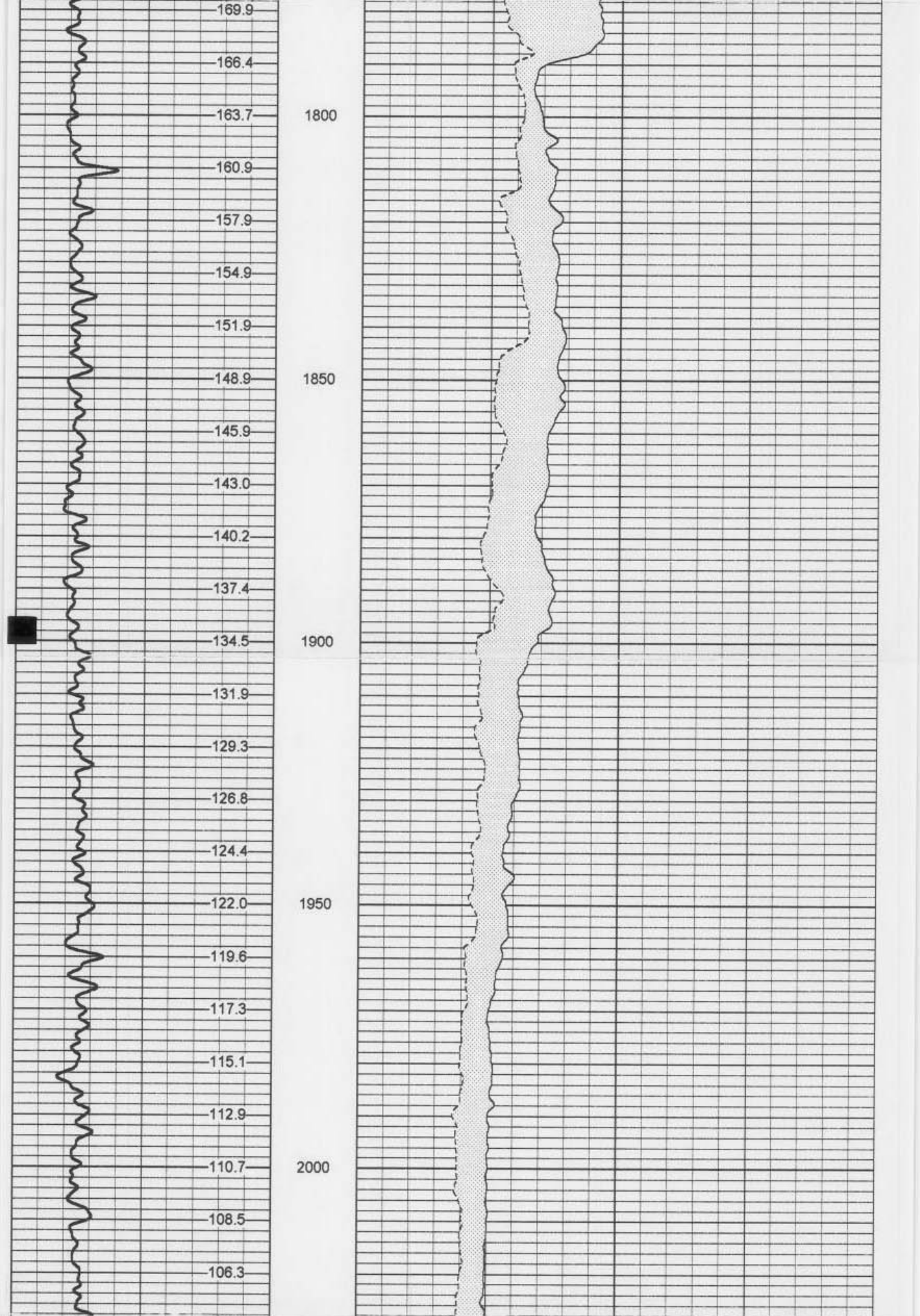

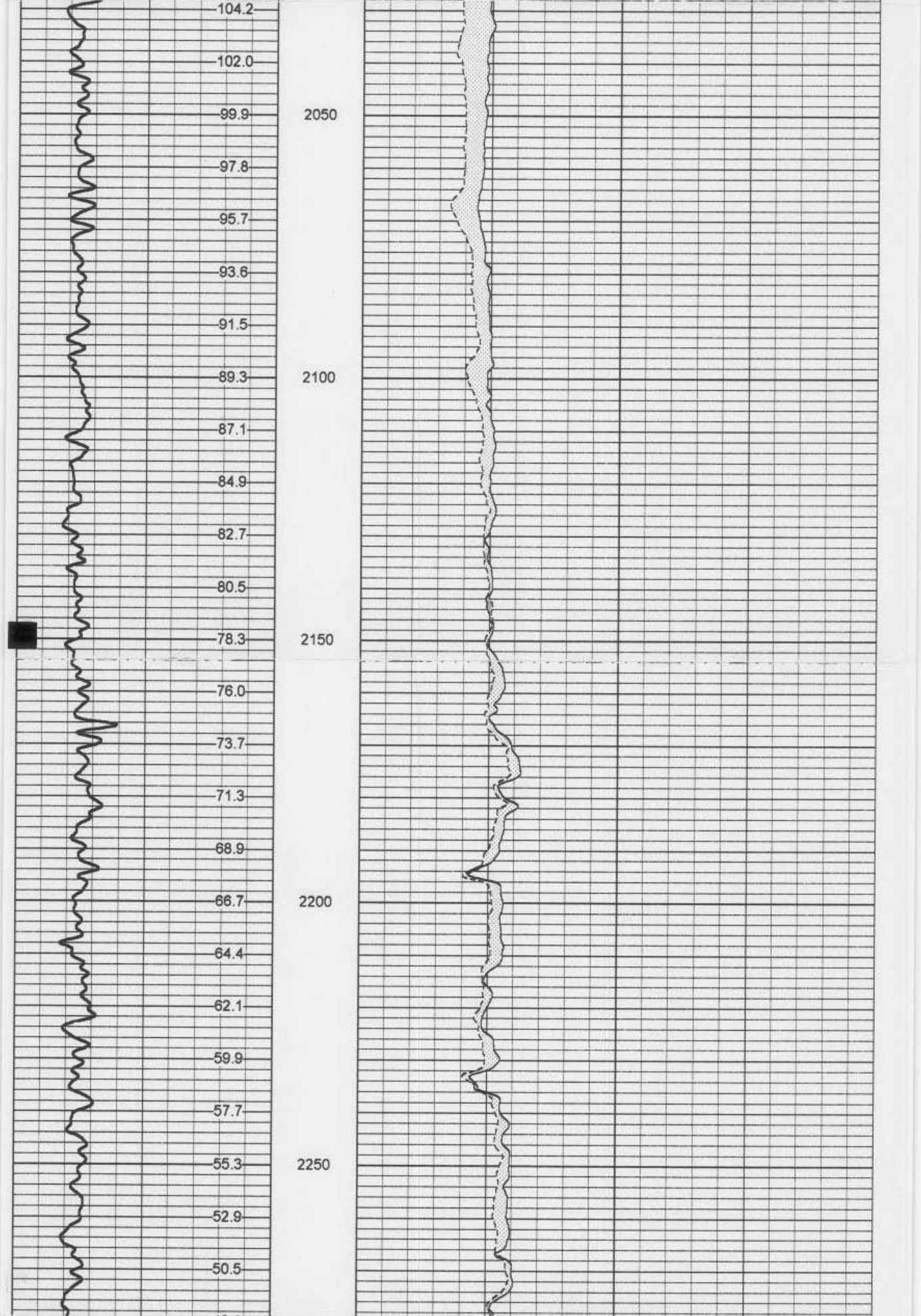

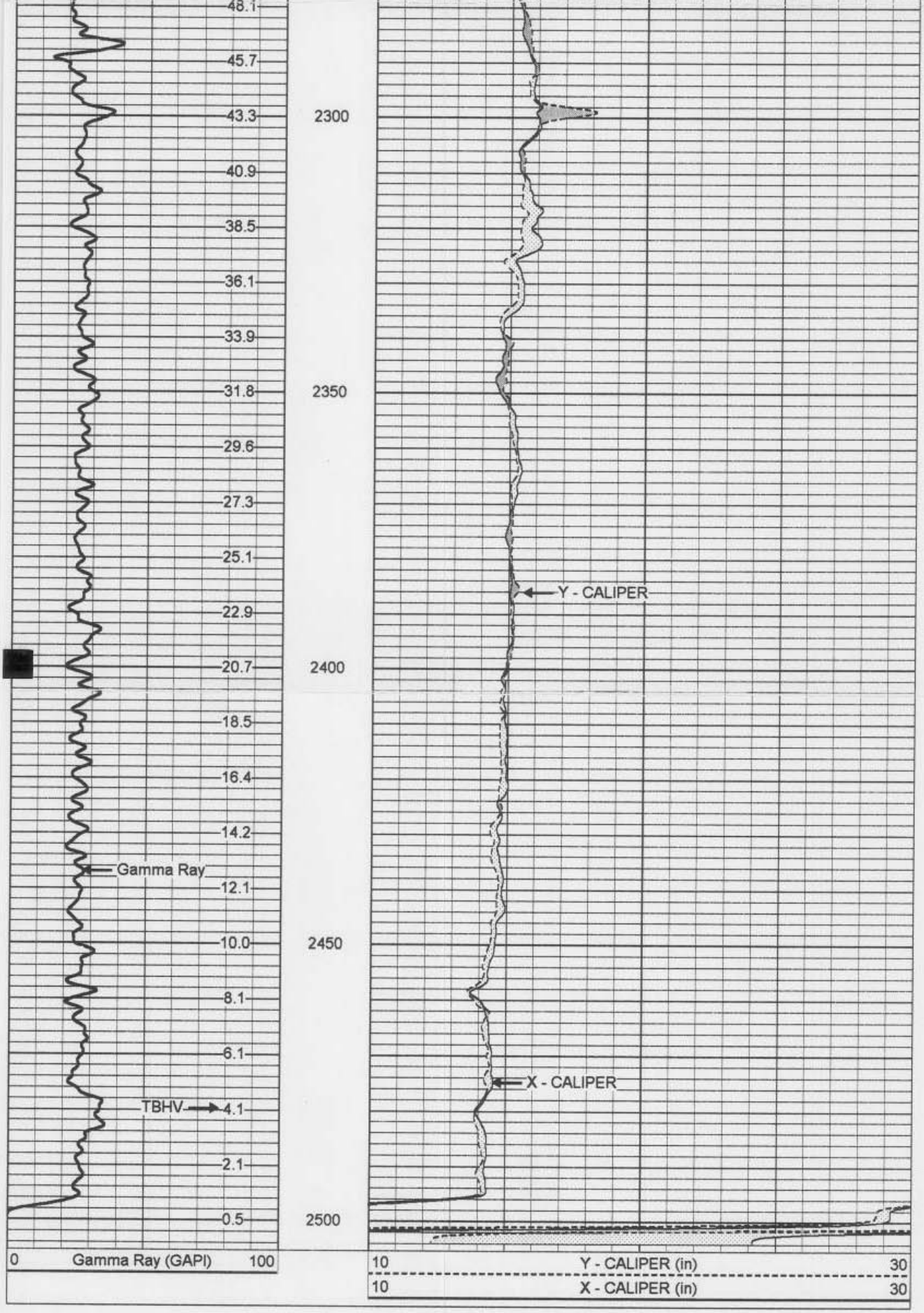

XY Caliper Calibration Report

Serial Number/Model: 02SM-XYCSM
Performed: Fri Aug 17 07:43:27 2001

	Ring		X Caliper		Y Caliper	
1:	6	in	684.815	cps	760.436	cps
2:	12.624	in	892	cps	910	cps
3:	28	in	1404	cps	1379	cps
4:		in		cps		cps
5:		in		cps		cps
6:		in		cps		cps

Gamma Ray Calibration Report

Serial Number: 14
Tool Model: GROHA
Performed: Wed Jul 11 15:04:50 2001

Calibrator Value: 120 GAPI

Background Reading: 42.5966 cps
Calibrator Reading: 144.685 cps

Sensitivity: 1.17545 GAPI/cps

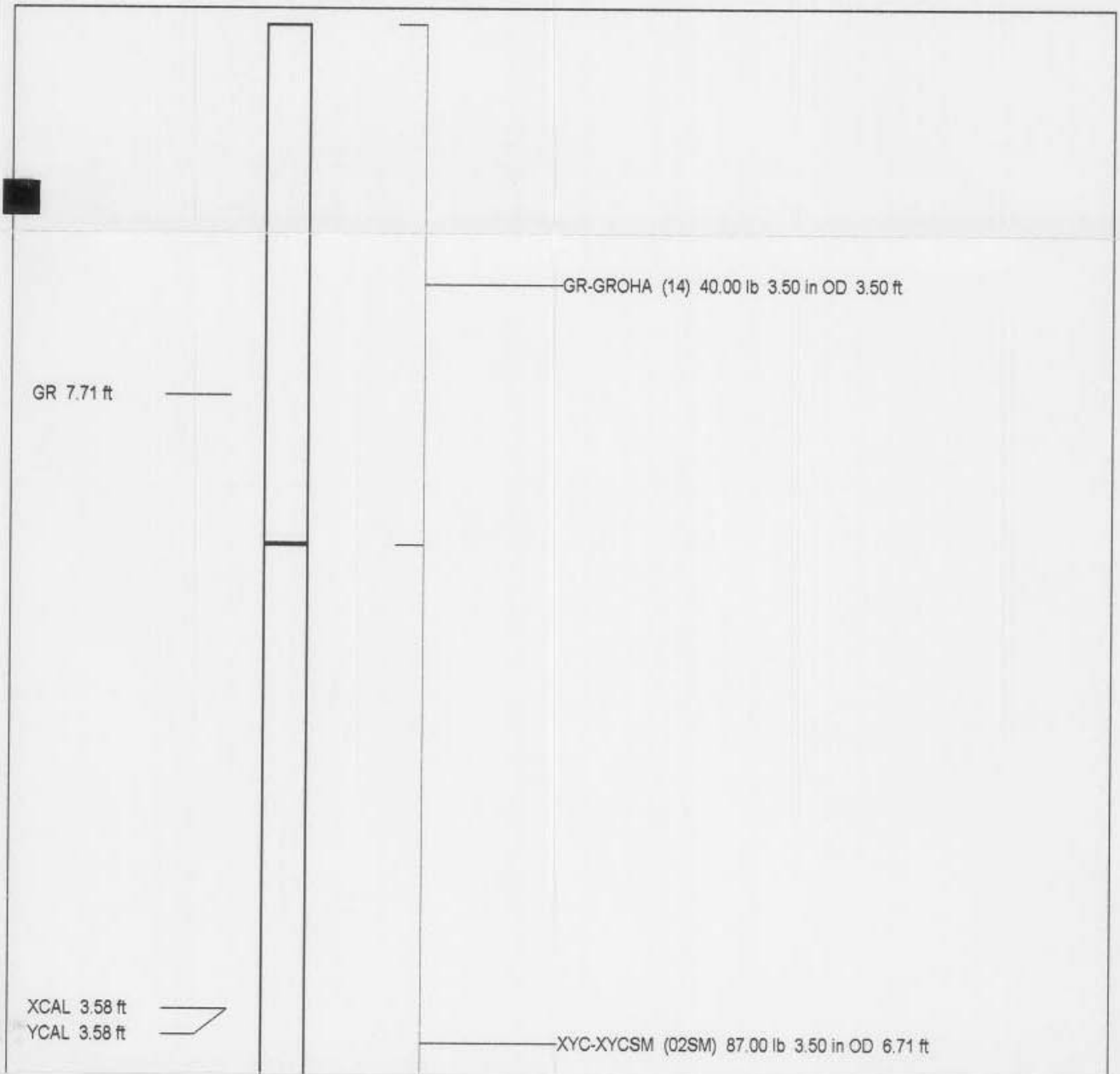
GR-GROHA (14) 40.00 lb 3.50 in OD 3.50 ft
GR 7.71 ft
XCAL 3.58 ft
YCAL 3.58 ft
XYC-XYCSM (02SM) 87.00 lb 3.50 in OD 6.71 ft

Dataset:	run1/pass1.1
Total Length:	10.21 ft
Total Weight:	127.00 lb
O.D.	3.50 in