

**MECHANICAL INTEGRITY TEST REPORT  
NORTH FORT MYERS UTILITY, INC.  
CLASS I INJECTION WELL IW#1**

**October 2002**

*Prepared for:*

**NORTH FORT MYERS UTILITY, INC.**  
5660 Bayshore Road, Suite 36  
Fort Myers, Florida

*Prepared by:*

**JOHNSON ENGINEERING, INC.**  
ENGINEERS, SURVEYORS, PLANNERS AND ECOLOGISTS  
2158 Johnson Street  
Fort Myers, Florida 33901  
E B 642

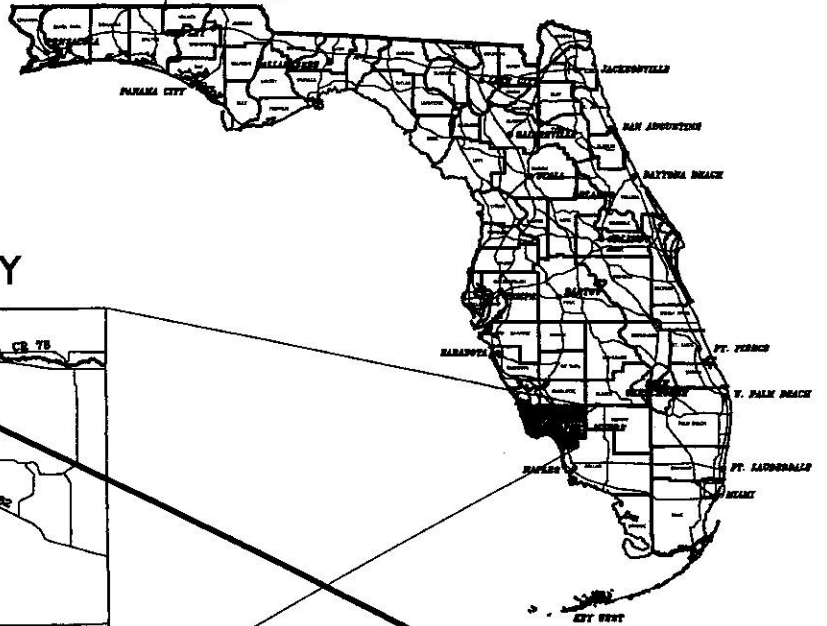
NORTH FORT MYERS UTILITY, INC.  
EXPLORATORY/MONITOR WELL  
CONTRACT DOCUMENTS AND SPECIFICATIONS

BID NO. \_\_\_\_\_

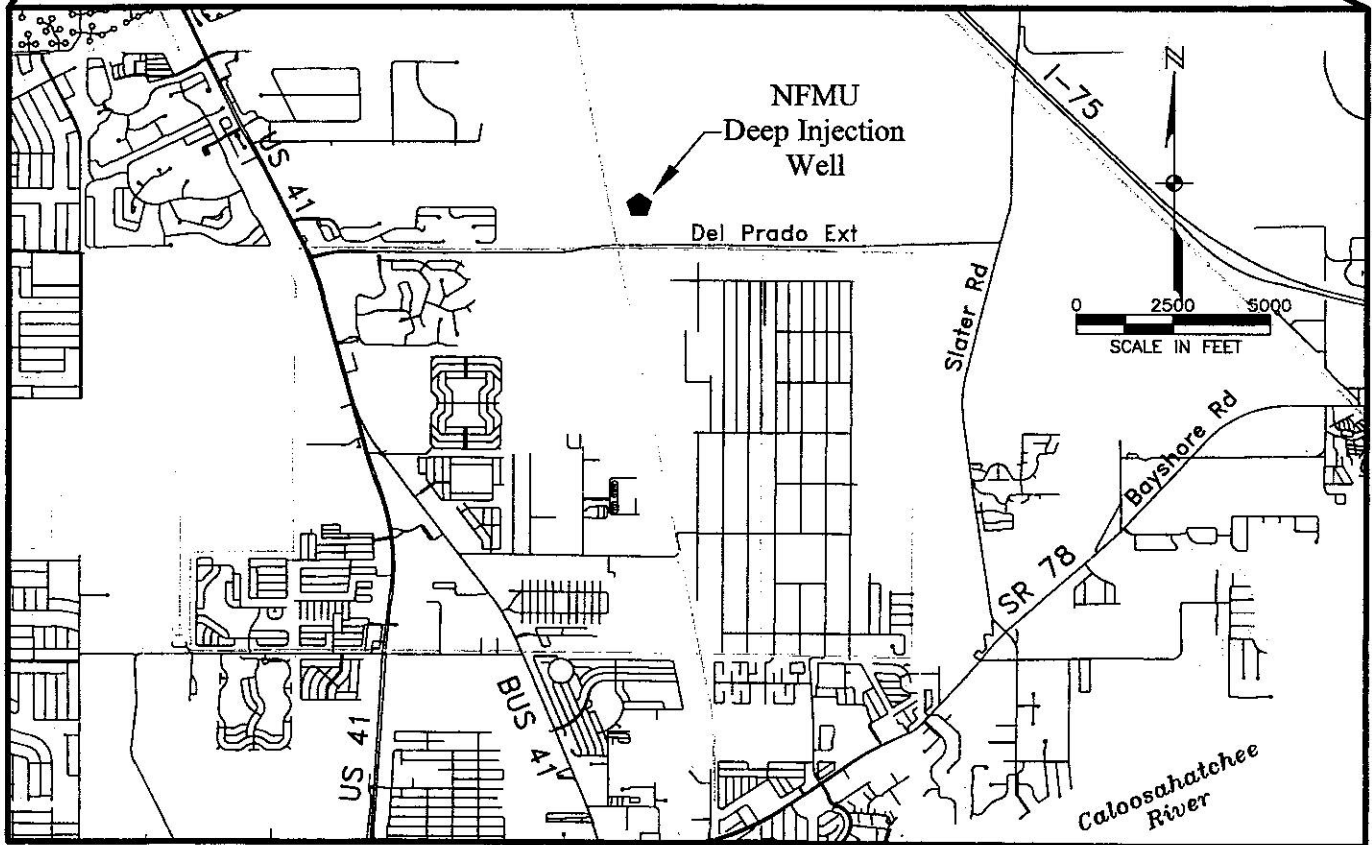
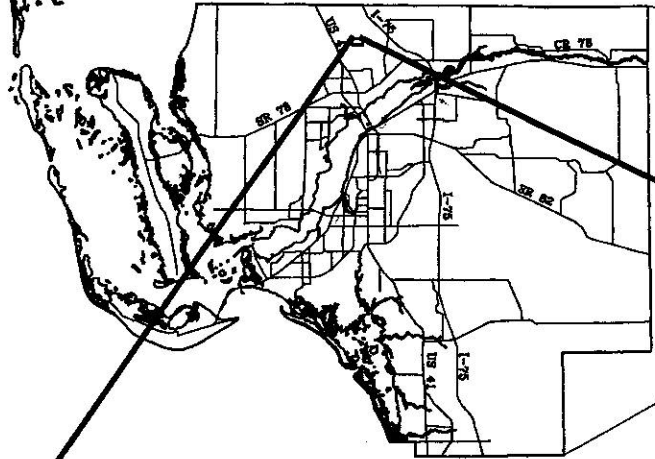
CONTRACT DOCUMENTS  
AND  
TECHNICAL SPECIFICATIONS  
PREPARED FOR  
NORTH FORT MYERS UTILITY, INC.  
P.O. Box 2547  
Fort Myers, Florida 33902  
(813) 995-2155

BY  
POST, BUCKLEY, SCHUH & JERNIGAN,  
INC.  
6850 Bird Road  
Miami, Florida 33155  
(305) 661-7275

1W: Lat: 26 43 46  
 Long: 81 52 50



**LEE COUNTY**



h:\20044674\MW Permit\012887F01.dwg

LATITUDE 00°00'00", LONGITUDE 00°00'00"


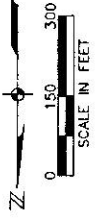
**JOHNSON**  
**ENGINEERING**

2158 JOHNSON STREET  
 P.O. BOX 1550  
 FORT MYERS, FLORIDA 33902-1550  
 PHONE (941) 334-0046  
 FAX (941) 334-3661  
 E.B. #642 & L.B. #642

**Site Location Map**  
**North Fort Myers Utility, Inc.**

DATE	PROJECT NO.	FILE NO.	SCALE	SHEET
07/20/05	20044674	14-43-24	As Shown	Figure 1





Barbie Ln

Del Prado Extension

Operations Building

Deep Injection Well


Proposed Replacement Dual-Zone Monitor Well

Bottom Plugged Dual-Zone Monitoring Well

Abandoned Railroad Grade

North Ft. Myers Utility

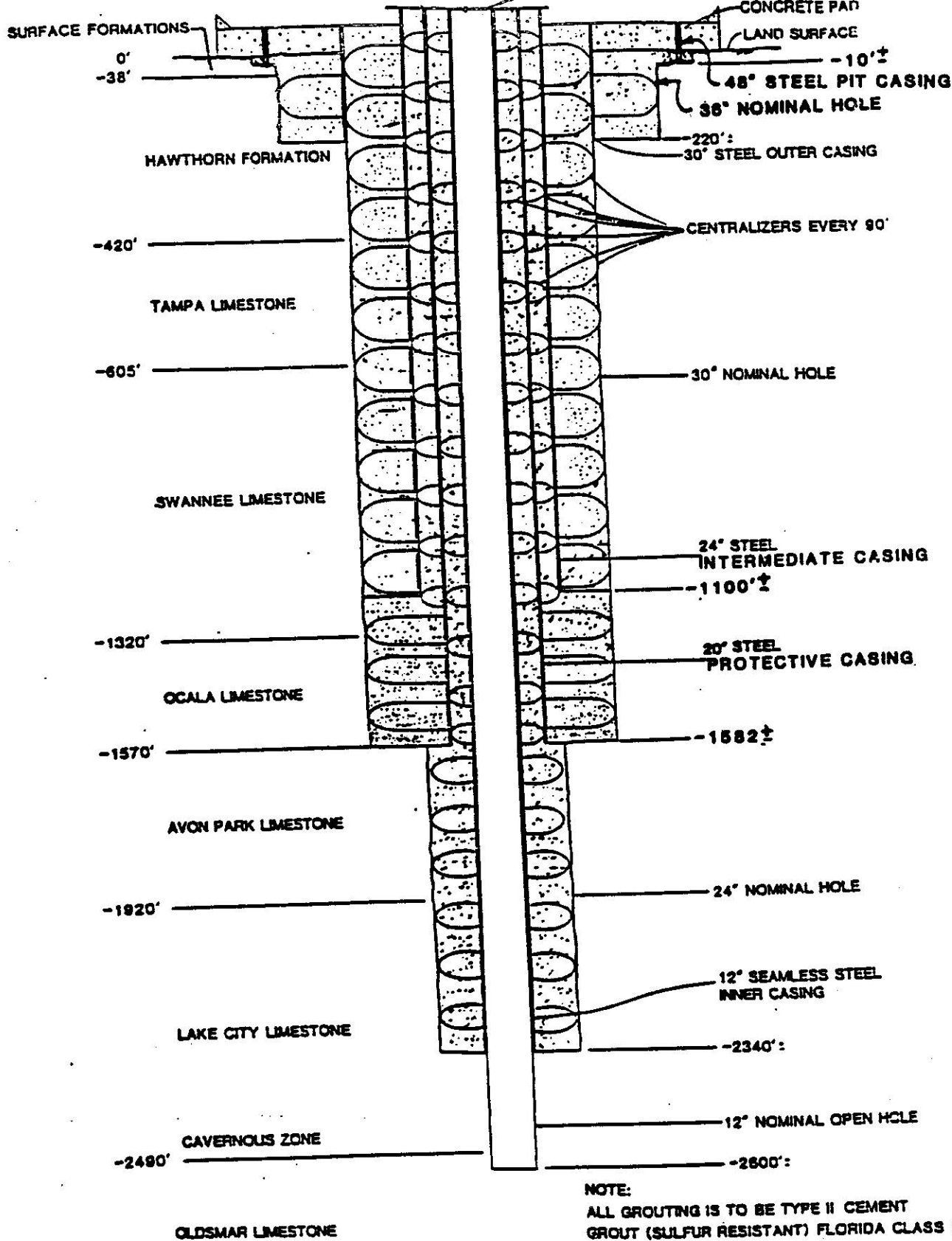
Lee Property Appraiser Web Tax Map



Tax Map Legend

- Road Centerlines
- Parcels
- Township Range Lines
- Township Range Labels
- Section Lines

Aerial Image Set	2005 (Color)	Map Currency Date	7/21/2006 2:58:02 PM
------------------	--------------	-------------------	----------------------



P:\200898\200898A3.DWG

**RUST**  
Rust Environment & Infrastructure Inc.

Figure 1-3  
DEEP TEST/INJECTION WELL (AS BUILT)  
Mechanical Integrity Test Plan for  
The Wastewater Disposal Deep Injection Well at  
The North Fort Myers Utility Site

July 1997

200898.10010

COPIED from FDEP file

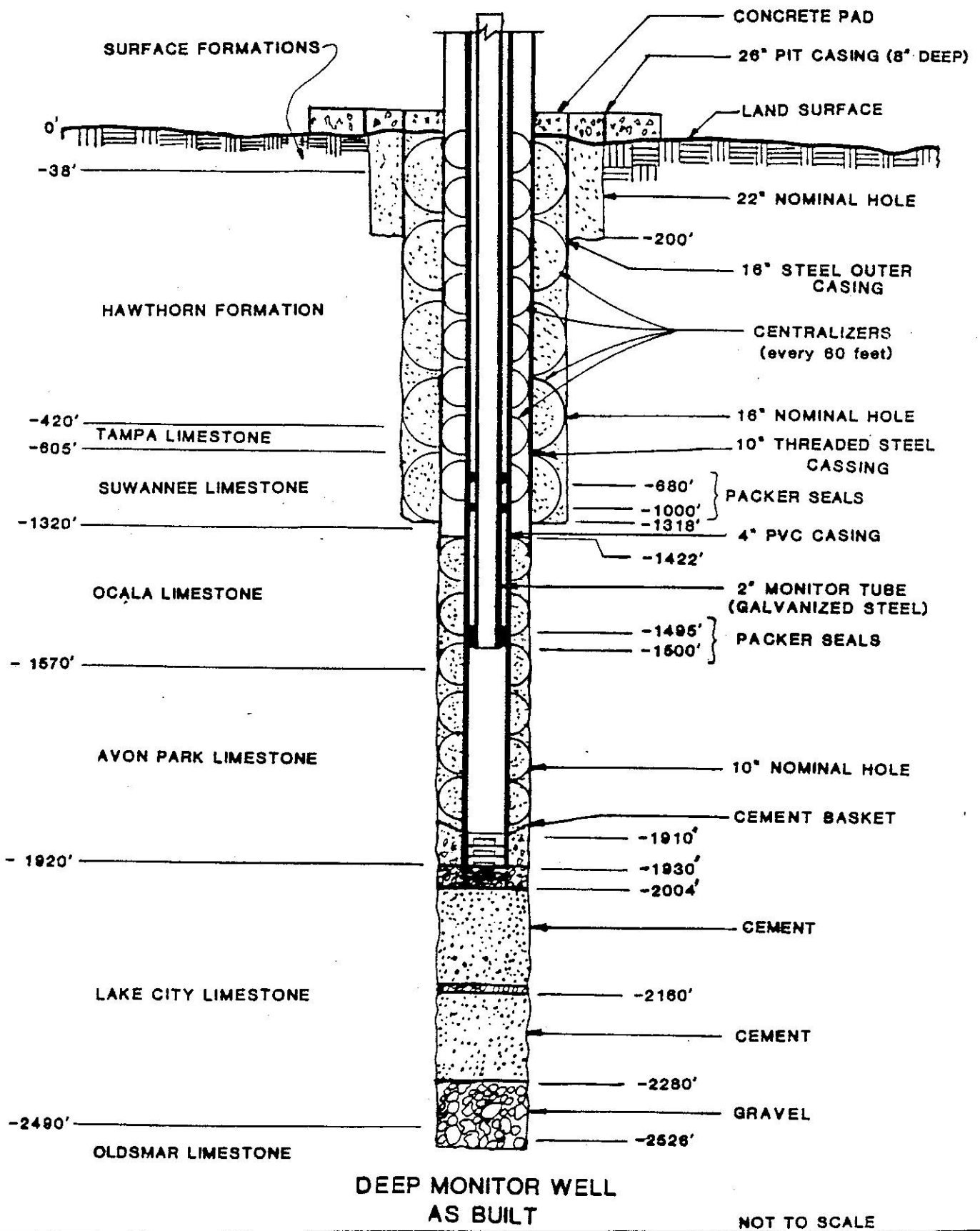


Figure 13 - Record Drawing NFMU Deep Monitor Well

**CDM**

environmental engineers, scientists,  
planners, & management consultants

Figure No.

COPIED from FDEP file