D-1

Copy 2 of 2

021-106

SCHLUMBERGER

WELL SURVEYING CORPORATION

Location of Well

Permit # 98

Elevation: D.F. 37
K.B.
or G.L.

COMPANY: HUMBLE OIL & REFG. COMPANY
WELL: GULF COAST REALTIES #D-1
FIELD: SUNNILAND WC
LOCATION: 3-49S-29E
COUNTY: COLLIER
STATE: FLORIDA
FILING No. W-1885

COUNTY: COLLIER 23322
FIELD OR LOCATION: SUNNILAND WC
WELL: GULF COAST REALTIES CORP. #D-1
COMPANY: HUMBLE O. & R. CO.

FLORIDA GEOLOGICAL SURVEY
2295 VICTORIA AVENUE, SUITE 178
FT. MYERS, FLORIDA 33901

RUN NO.	ONE	TWO	THREE	FOUR	FIVE
Date	1-15-49	1-31-49	3-17-49	2-26-49	3-7-49
First Reading	1023	4250	9308	10603	11652
Last Reading	91	1023	4250	9308	10603
Footage Measured	932	3227	5058	1295	1049
Csg Shoe Schlum.	91	1007	4259		
Csg Shoe Driller	90	1007	4259		
Max. Depth Reached	1023	4250	9308	10603	11652
Bottom Driller	1025	4250	9308	10602	11650
Depth Datum	TOP OF KELLY BUSHING				
Mud Nature	CHEMICAL	WATER	WATER	WATER	WATER
" Density	9.2				
" Viscosity	48	NO RETURNS			
" Resistivity	1.5 @ 95 °F	@ °F	0.15 @ 73 °F	0.1 @ 68 °F	0.15 @ 79 °F
" Resistivity BHT	@ °F	@ °F	@ °F	@ °F	@ °F
" pH	@ °F	@ °F	@ °F	@ °F	@ °F
" Water Loss	CC/30 Min.	CC/30 Min.	CC/30 Min.	CC/30 Min.	CC/30 Min.
Maximum Temp. °F		104	162	182	191
Bit Size	17½"	12¼"	8 5/8"	8 5/8"	8 5/8"
Spacings – AM	16"	16"	16"	16"	16"
A	63"	63"	63"	63"	63"
AO	24'	24'	24'	24'	24'
E.S. Rig Time	2½ HRS.	5 HRS.	3 HRS.	6 HRS.	4 HRS.
Truck No.	268	268	268	268	268
Recorded By	HUSTON	HUSTON	HUSTON	HUSTON	HUSTON
Witnessed By	PONDER	PONDER	PONDER	PONDER	PONDER

RUN NO.	SIX				
Date	3-13-49				
First Reading	11900				
Last Reading	11652				
Footage Measured	248				
Csg Shoe Schlum.	4259				
Csg Shoe Driller	4255				
Max. Depth Reached	11900				
Bottom Driller	11900				
Depth Datum	TOP OF KELLY BUSHING				
Mud Nature	WATER				
" Density					
" Viscosity					
" Resistivity	* @ * °F	@ °F	@ °F	@ °F	@ °F
" Resistivity BHT	@ °F	@ °F	@ °F	@ °F	@ °F
" pH	@ °F	@ °F	@ °F	@ °F	@ °F
" Water Loss	CC/30 Min.	CC/30 Min.	CC/30 Min.	CC/30 Min.	CC/30 Min.
Maximum Temp. °F	185				
Bit Size	8 5/8"				
Spacings – AM	16"				
A	63"				
AO	24'				
E.S. Rig Time	8 HOURS				
Truck No.	268				
Recorded By	HUSTON				
Witnessed By	PONDER				

REMARKS

RUN SIX COMPLETELY OVERLAPS RUNS THREE, FOUR AND FIVE
* MUD RESISTIVITY VERY LOW – SALT CONTENT BETTER THAN 200,000 PPM

A RILEY REPRODUCTION
Reg. No. 579892

SPONTANEOUS-POTENTIAL millivolts	DEPTHS	RESISTIVITY ohms. m²/m.

1" = 100'

− | + | +
20

0 50 0
0 500

0 50 0 50
0 500 0 500
0 5000

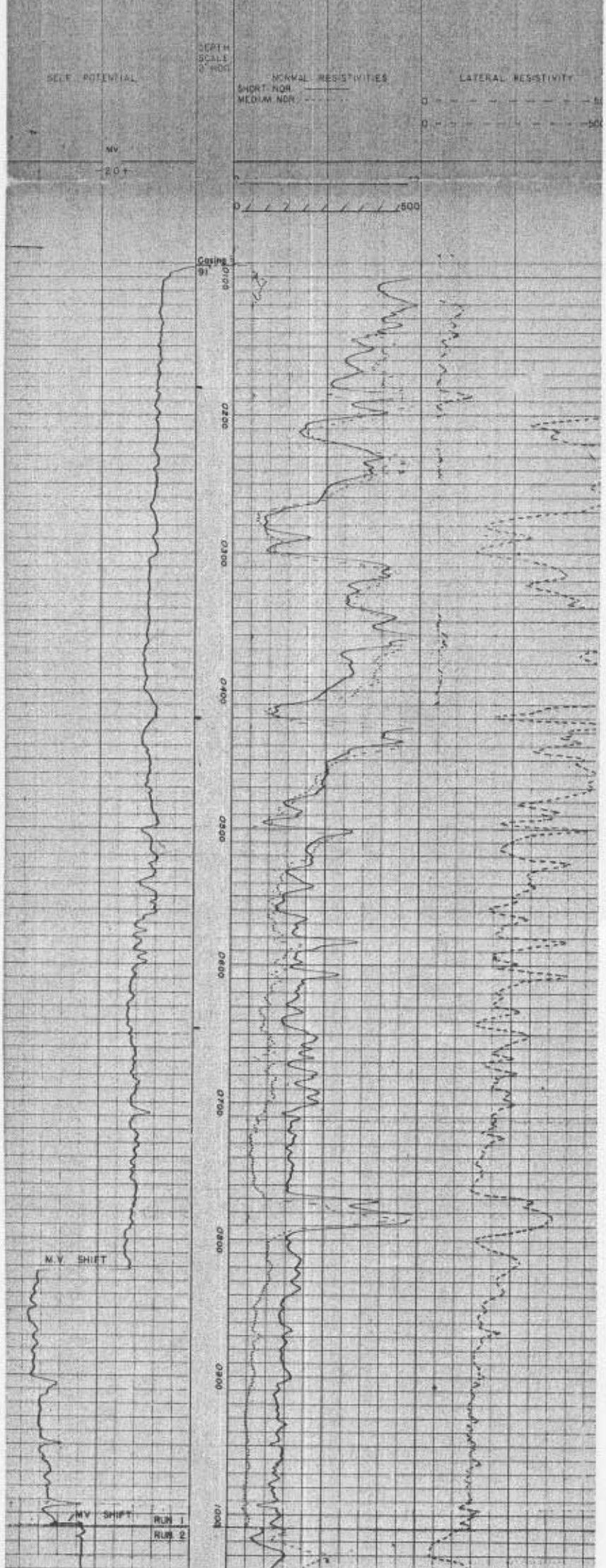

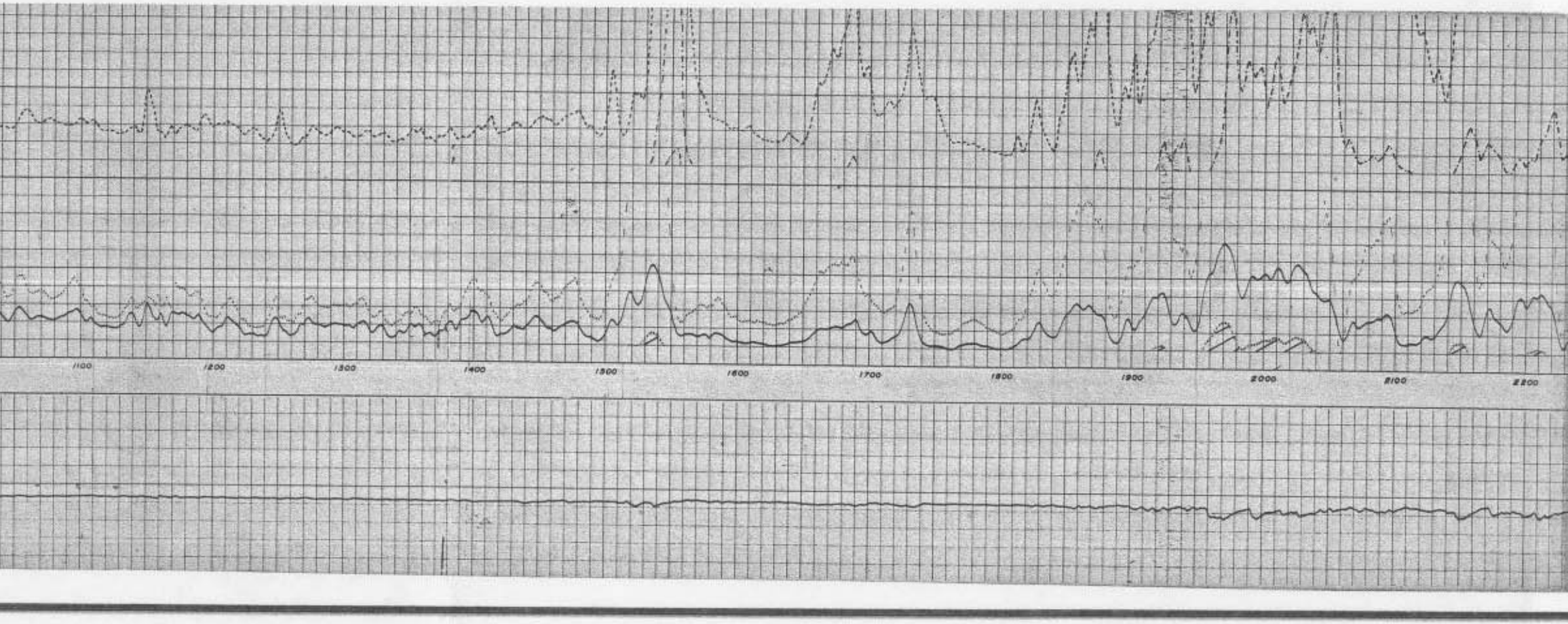

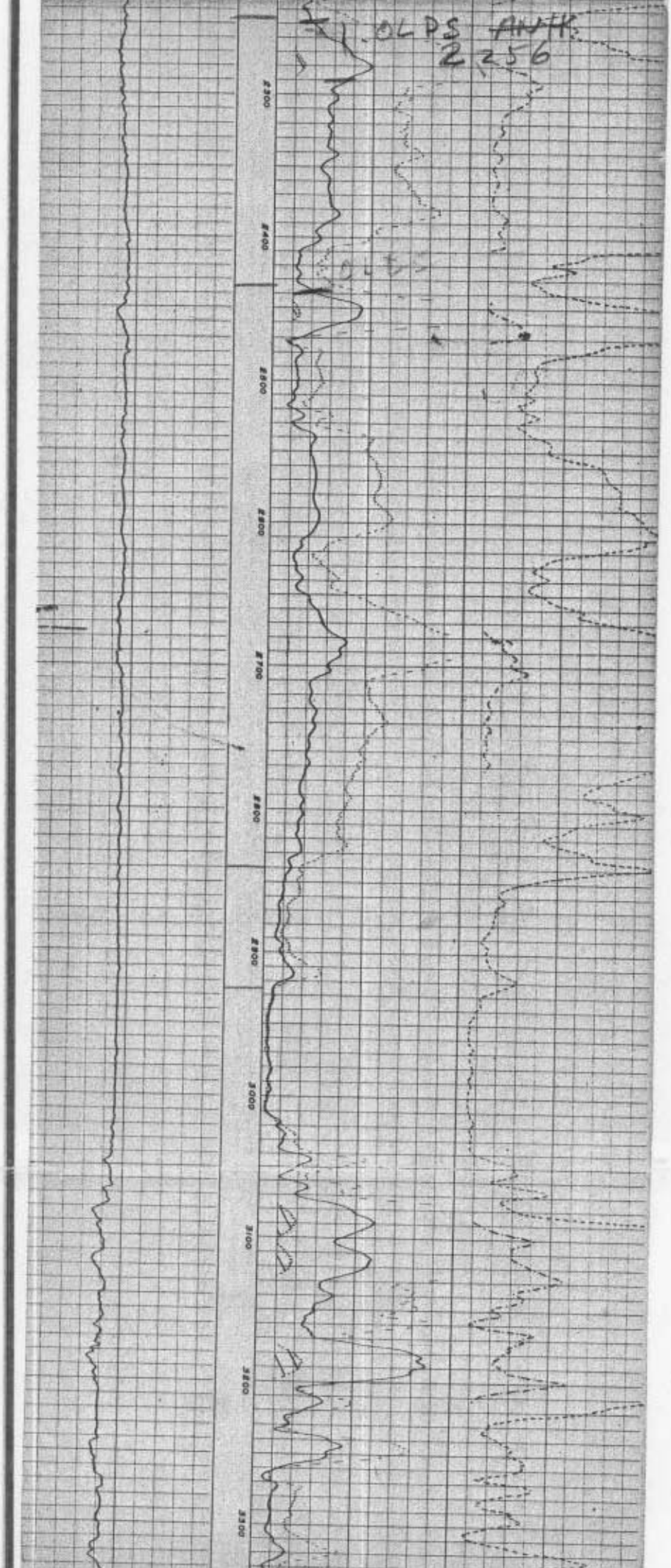

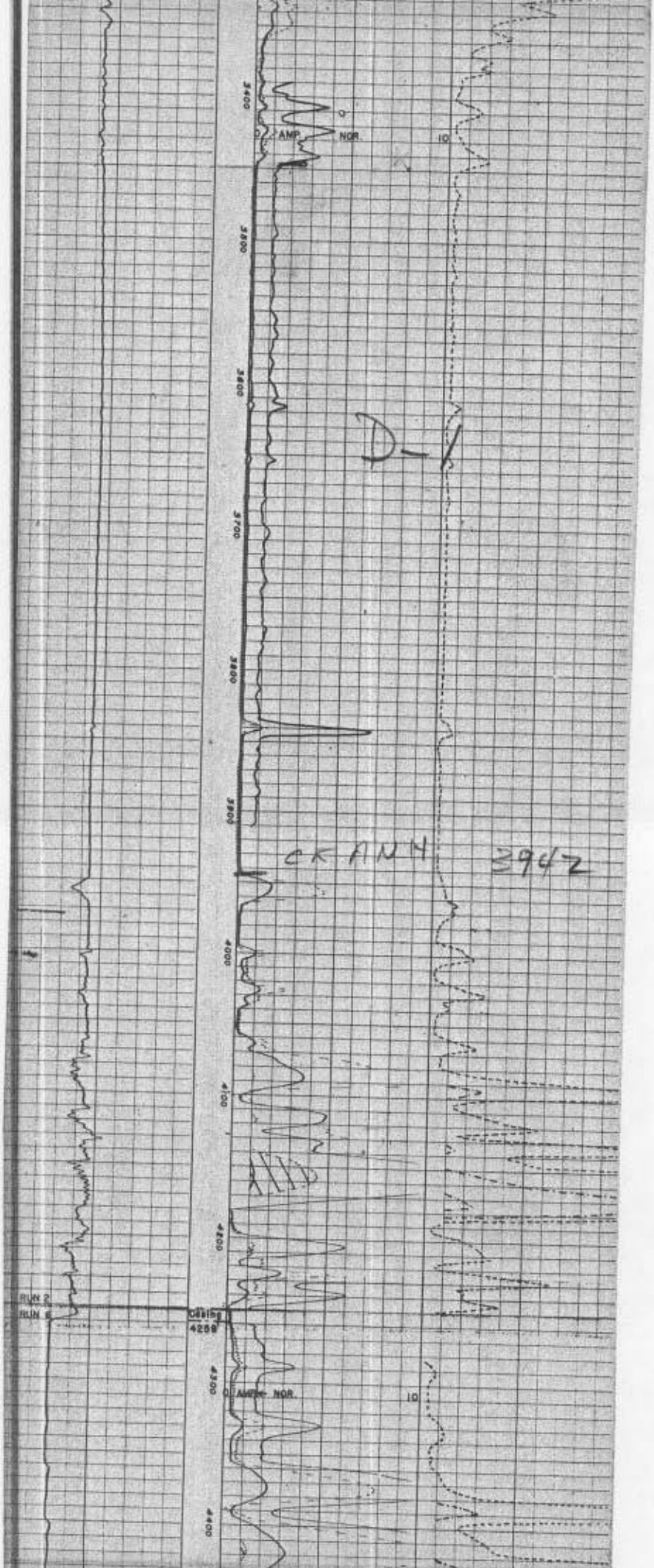

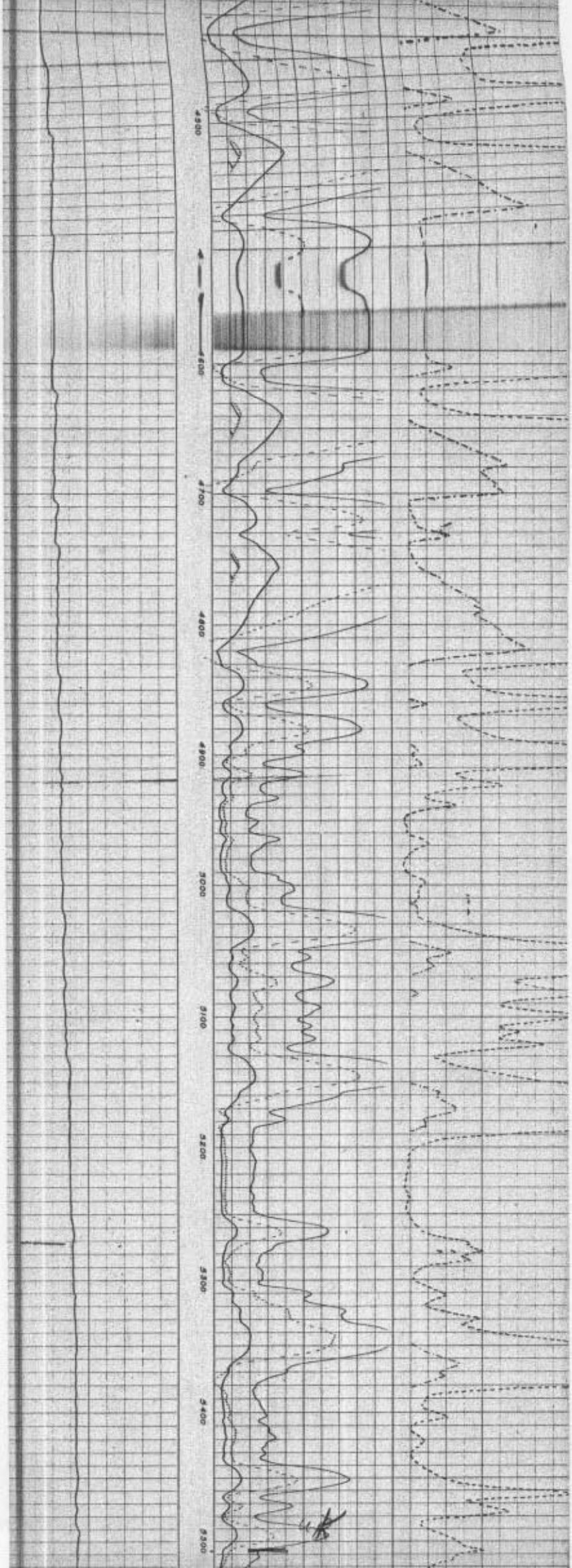

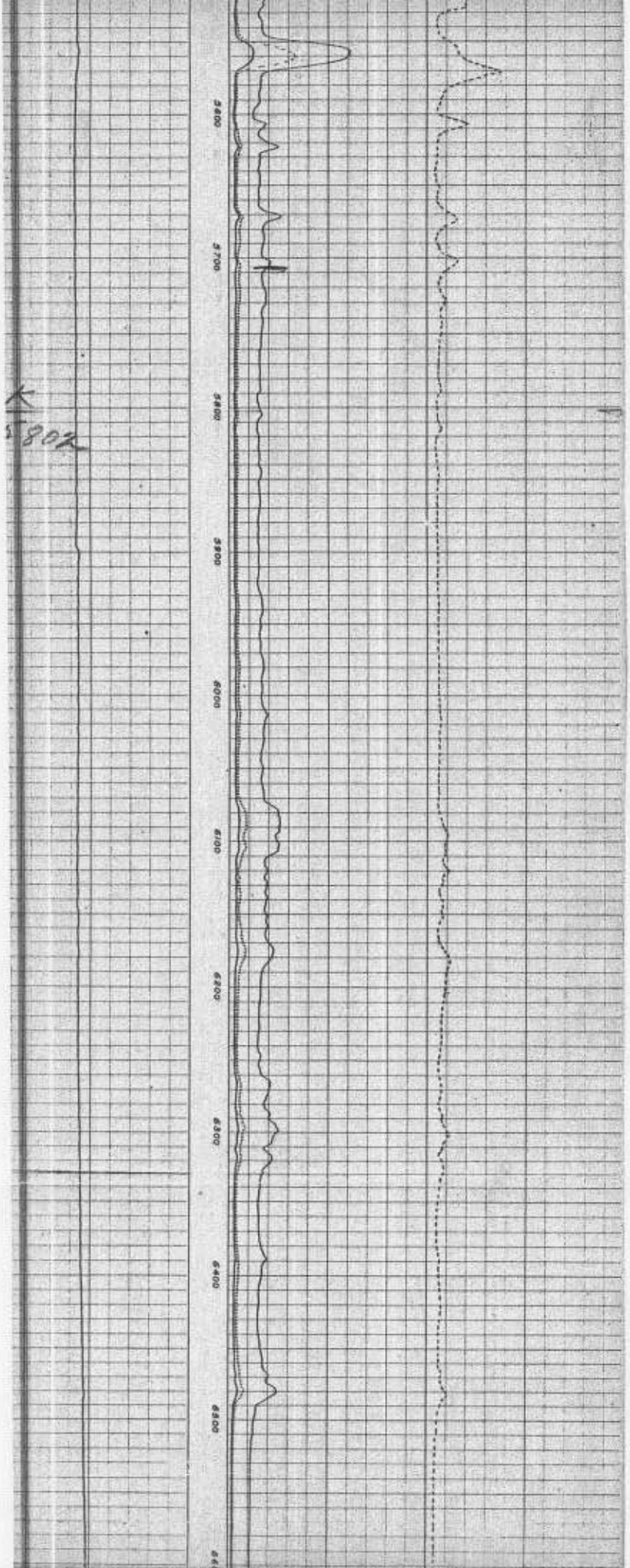

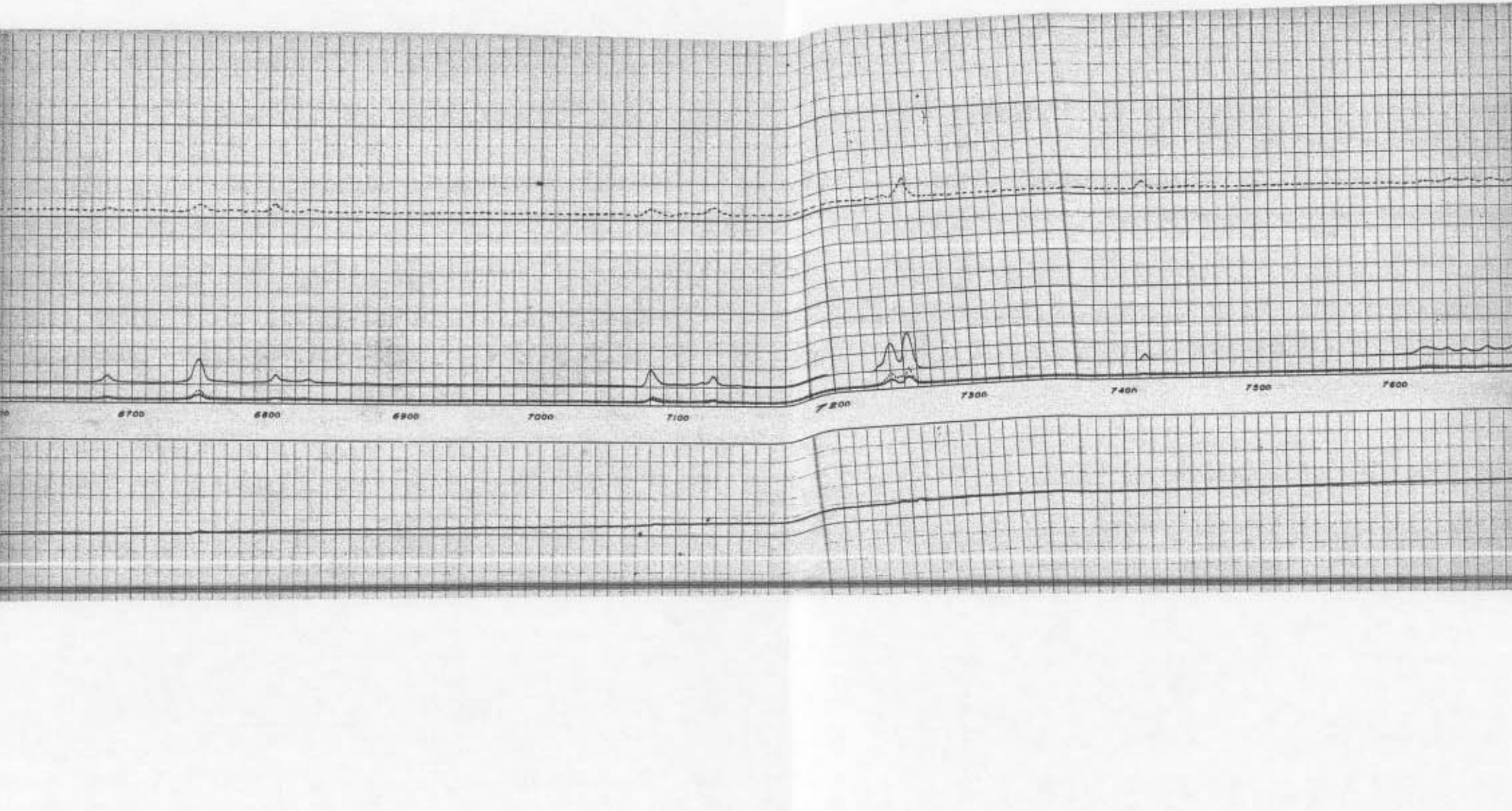

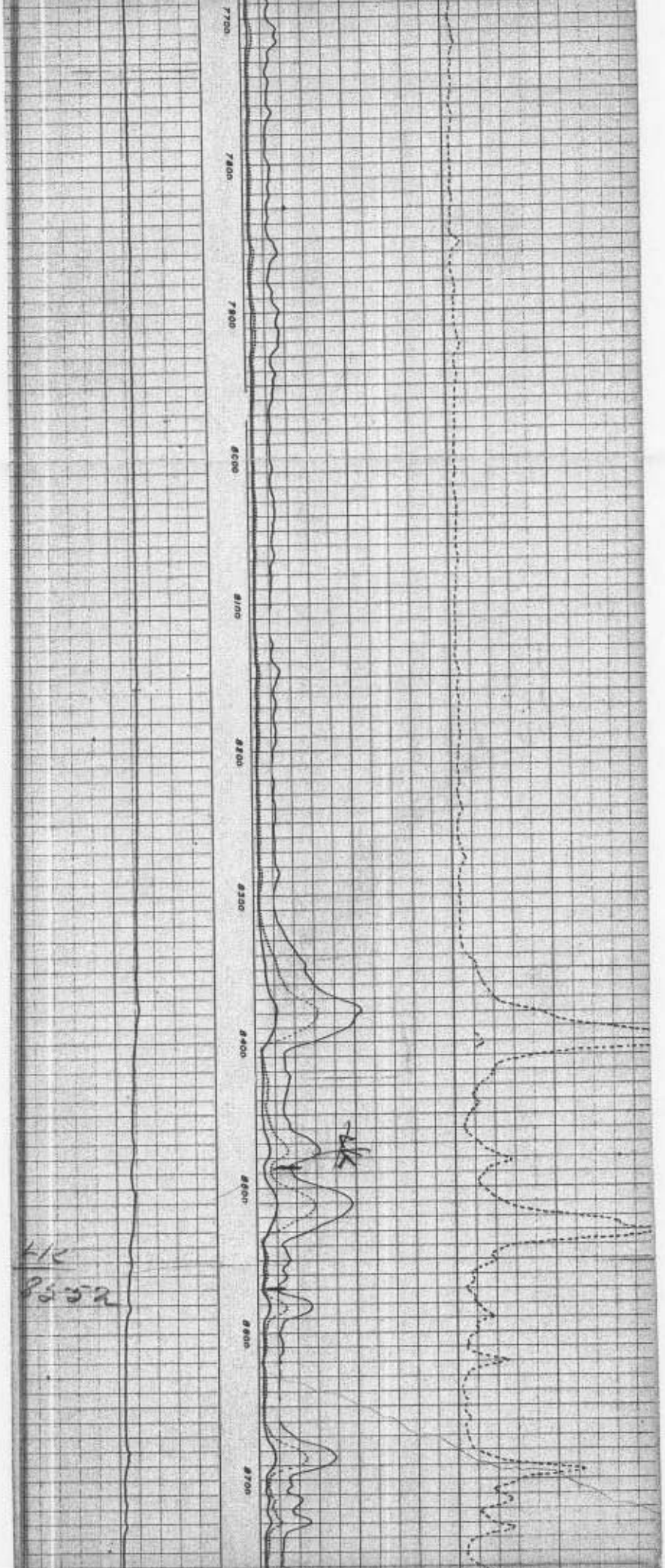

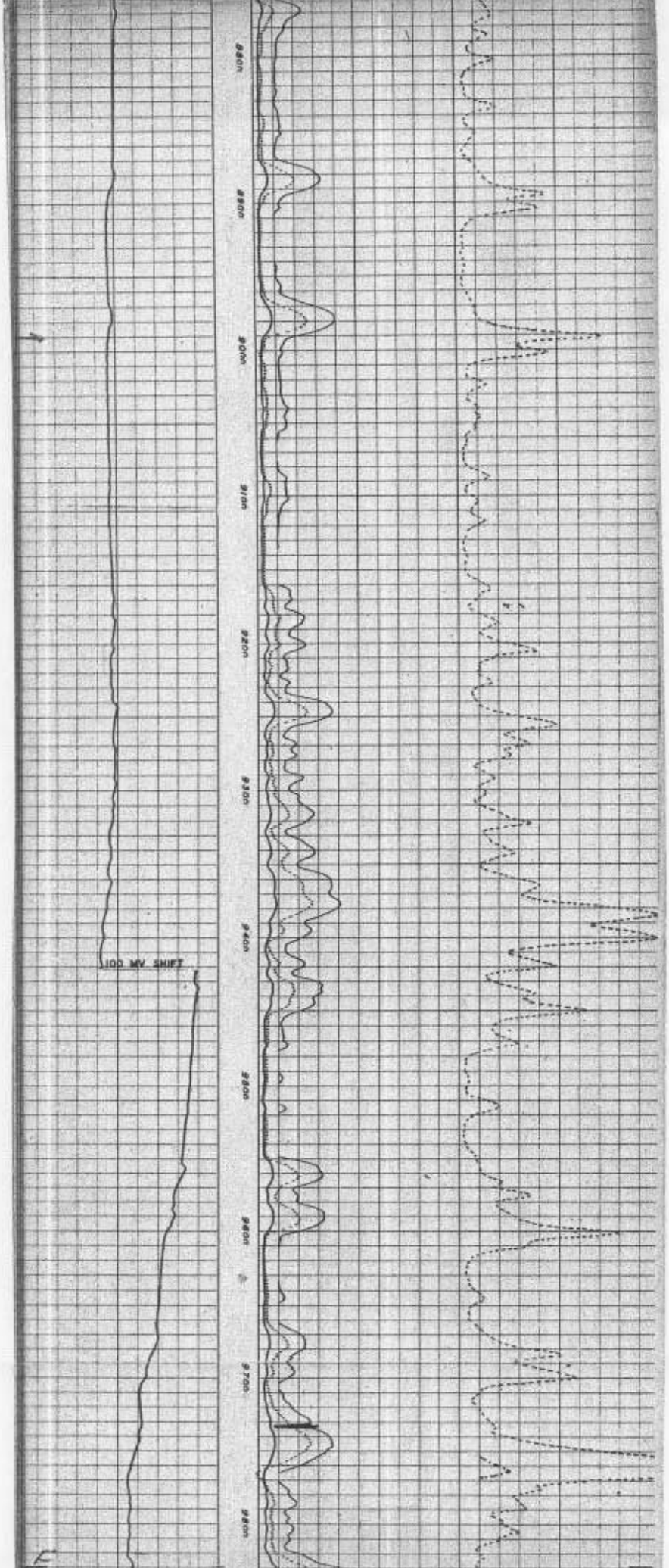

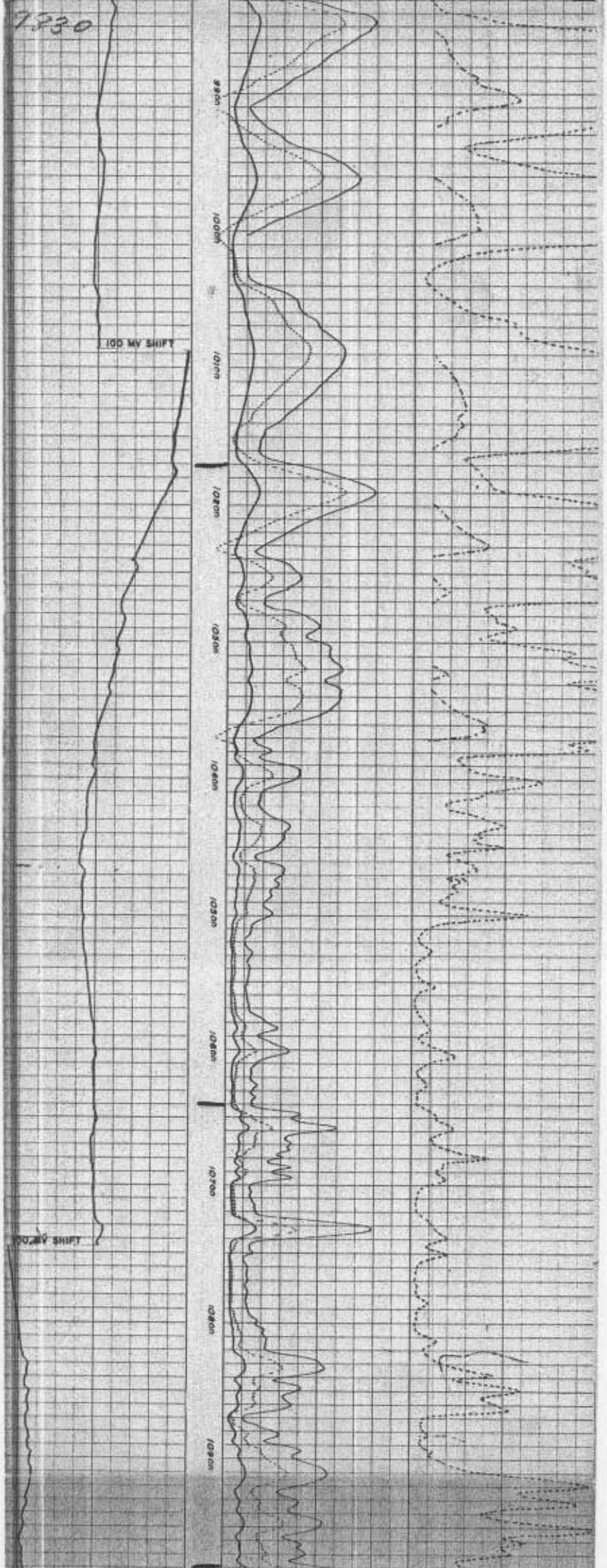

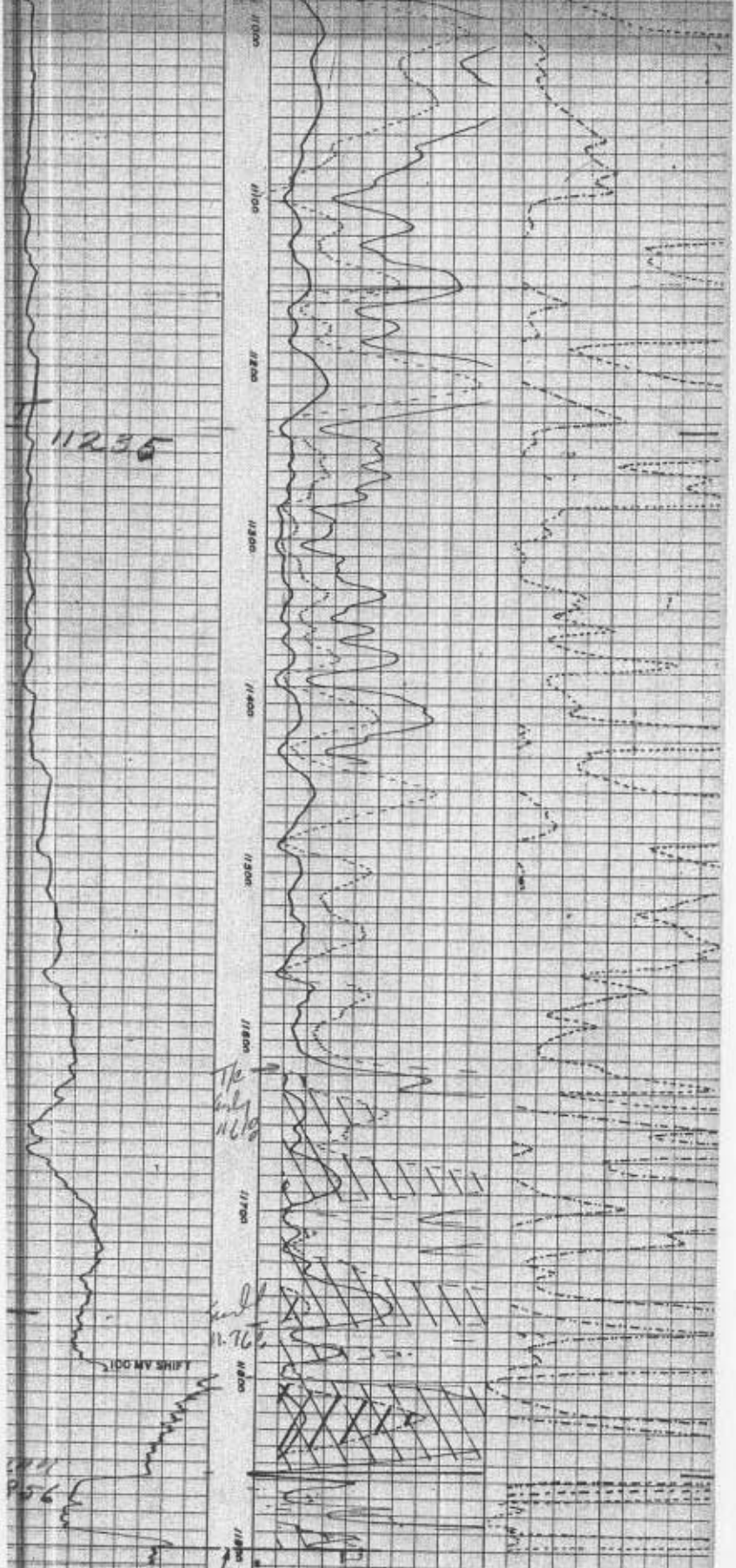

SCHL. T. D. 11900'
DRLS. T. D. 11900'

UMBLE - GORC D-I

WG SUNNILAND - COLLIER County, FLORIDA

COMPOSITE

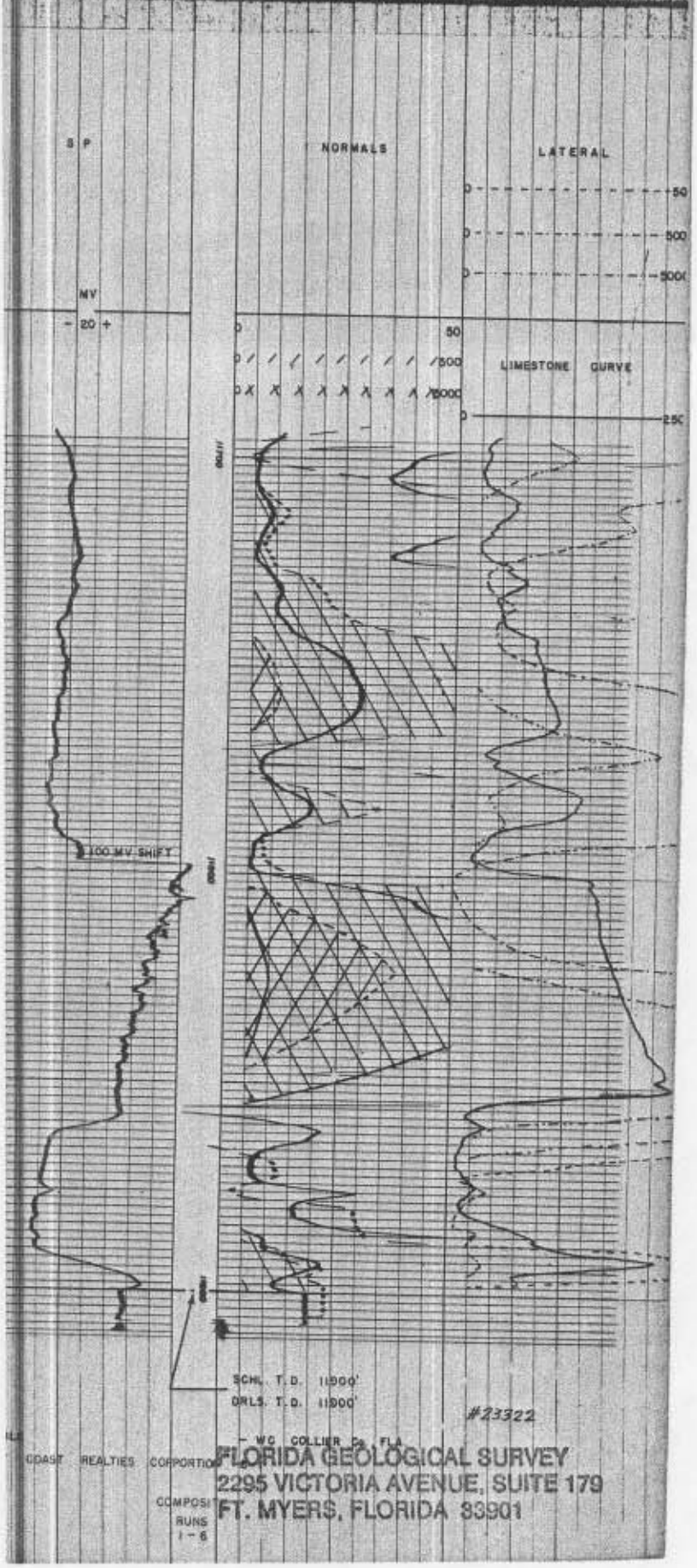

#23322

FLORIDA GEOLOGICAL SURVEY
2295 VICTORIA AVENUE, SUITE 179
FT. MYERS, FLORIDA 33901