Well No. 280 Elevation G.L. D.F. 20.7' K.B.

Location 1230' S, 1329.8' W of NE Corner County O/S Monroe

_____ ¼ _____ ¼ _____ ¼ Sec. 1 T 67S R 29E TD 6030'

Well or Owner's Name Calco #1 FSL #1011, TR 2

Data Source Fort Myers Oil/Gas Well Files

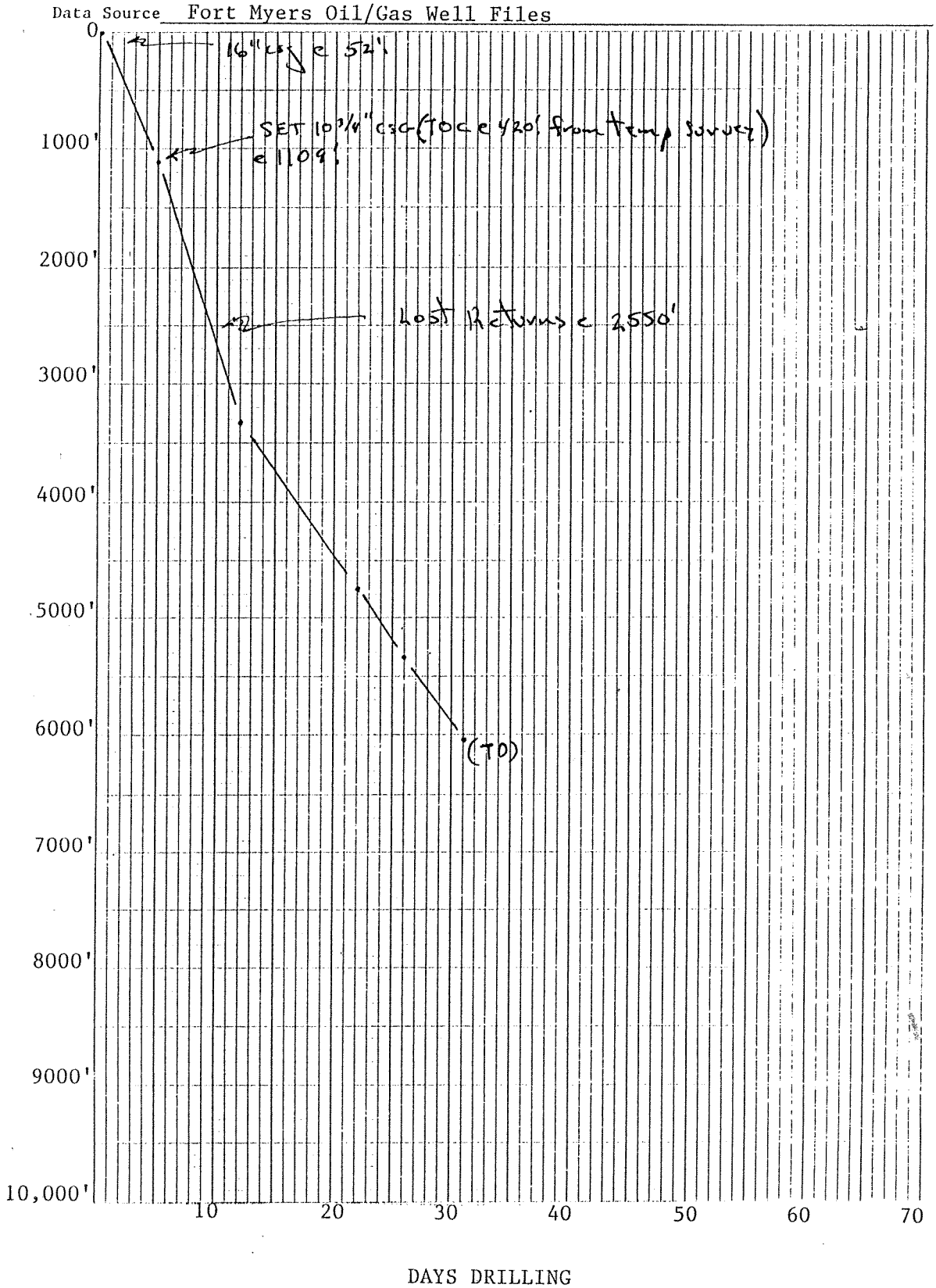

#2380

SFUND # 087-05

HOUSTON, TEXAS

SCHLUMBERGER

Gamma Ray

COUNTY MONROE, FLORIDA
FIELD or LOCATION WILDCAT
WELL FLORIDA STATE LSE. 1011--WELL #1
COMPANY THE CALIFORNIA CO.

COMPANY THE CALIFORNIA COMPANY
WELL FLORIDA STATE LSE. 1011--WELL #1
FIELD WILDCAT
LOCATION SEC-1-67S-29E
COUNTY MONROE
STATE FLORIDA

Other Surveys
ES-SL-MLL-LL-

Location of Well
1230' SOUTH & 1329.8' WEST OF NE/C OF SEC-1

Elevation: D.F.: NA
K.B.: 20.09
or G.L.: -1.2

FILING No.

Log Depths Measured From 1 Ft. above ROTARY

RUN NO.	ONE		
Date	10-28-59		
First Reading	6031		
Last Reading	28		
Footage Measured	6003		
Max. Depth Reached	6033		
Bottom Driller	6030		
Maximum Temp. °F.	106		
Fluid Nature	SEA WATER		
Fluid Level	FULL		
Casing Size	10 3/4in.		in.
Casing Weight	lb. 0 to 1108		lb. to
Casing Size	in.		in.
Casing Weight	lb. to		lb. to
Bit Size	9 7/8in. 1108 to 6030		in. to
Bit Size	in. to		in. to
No. Counters Used	ONE		
Type Equipment	SCINT.		
Type Panel	GNP-C		
Opr. Rig Time	5 HRS.		
Truck No.	2559-L		
Observer	CURRIE		
Witness	ALBRIGHT-CAMPBELL		

FOLD HERE

PANEL SENS. TAP. FOR 400

GALV. DIVISIONS INCREASE 100

TEST SOURCE CPS

REMARKS: CALIBRATION BACKGROUND CPS 40

NOTE: COLLARS ARE RECORDED CI 100 ON LOG

GAMMA RAY
MICROGRAMS RA-EQ TON

CASING COLLARS

INTERVAL: from 1125 ft. to 0 ft.
Sensitivity 150 Time Constant 3 sec. Logging Speed 1400 ft.
ZERO 40 divisions to left of this line. ZERO 30 divisions to right of this line
1.5 5.25

INTERVAL: from 3340 ft. to 1125 ft.
Sensitivity 200 Time Constant 3 sec. Logging Speed 1400 ft.
ZERO 0 divisions to left of this line ZERO 0 divisions to right of this line
0 5 5

INTERVAL: from 3680 ft. to 3340 ft.
Sensitivity 200 Time Constant 3 sec Logging Speed 1400 ft.
ZERO 60 divisions to left of this line ZERO 120 divisions to right of this line
3.0 6.0 6.0

GAMMA RAY
MICROGRAMS RA-EQ TON

CASING COLLARS

INTERVAL: from 4226 ft. to 3680 ft.

300
200
100

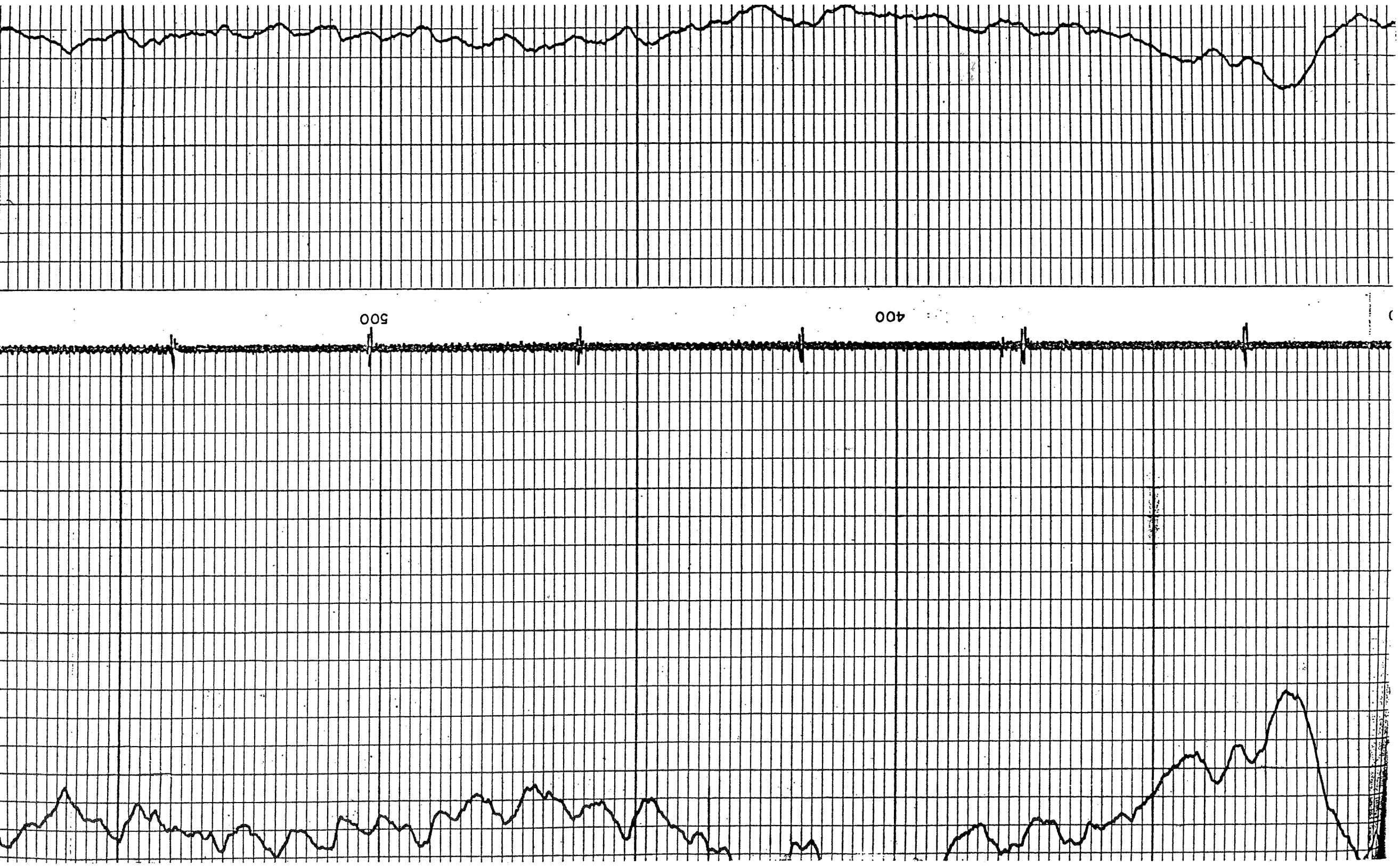
500
400

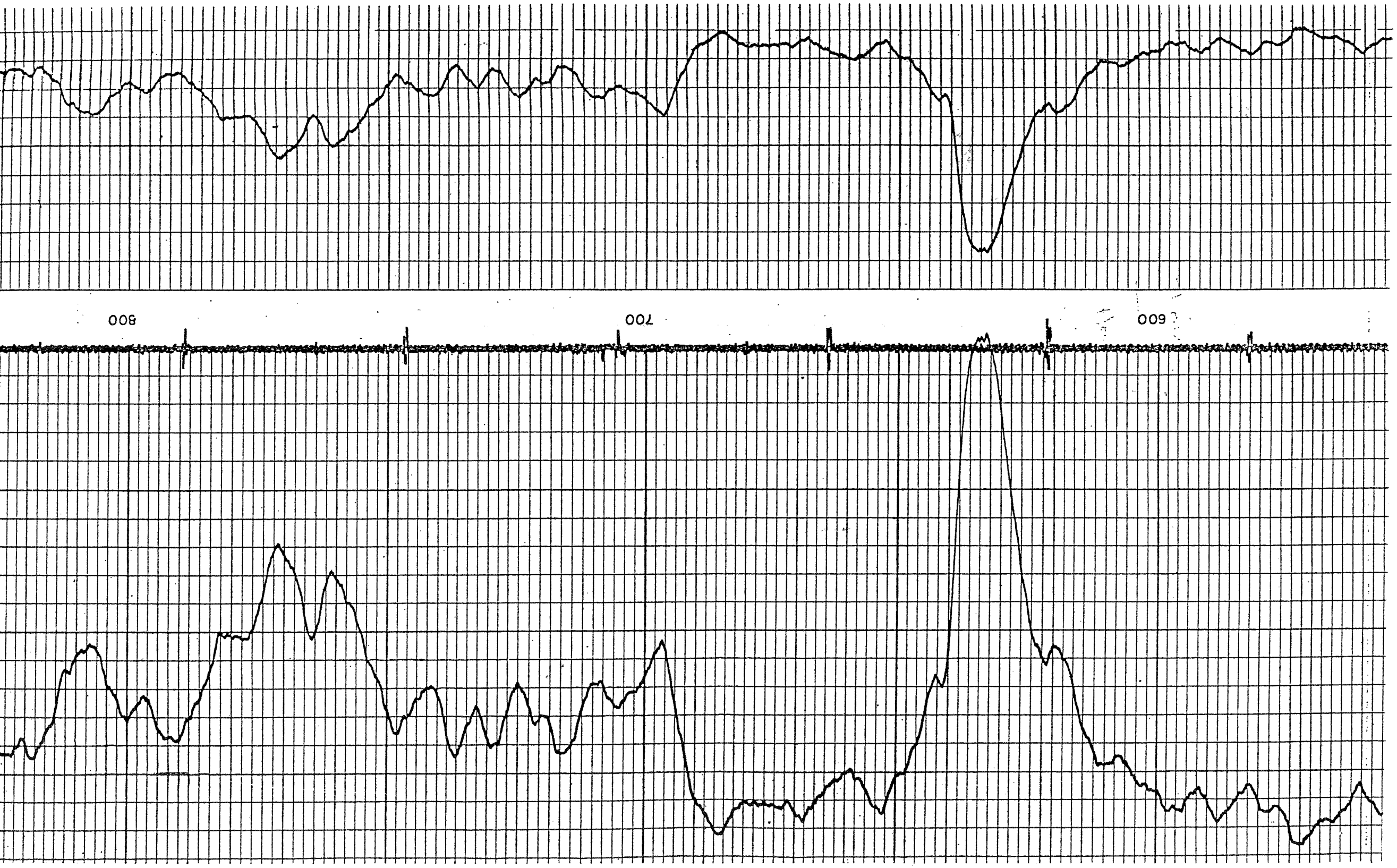
800
700
600

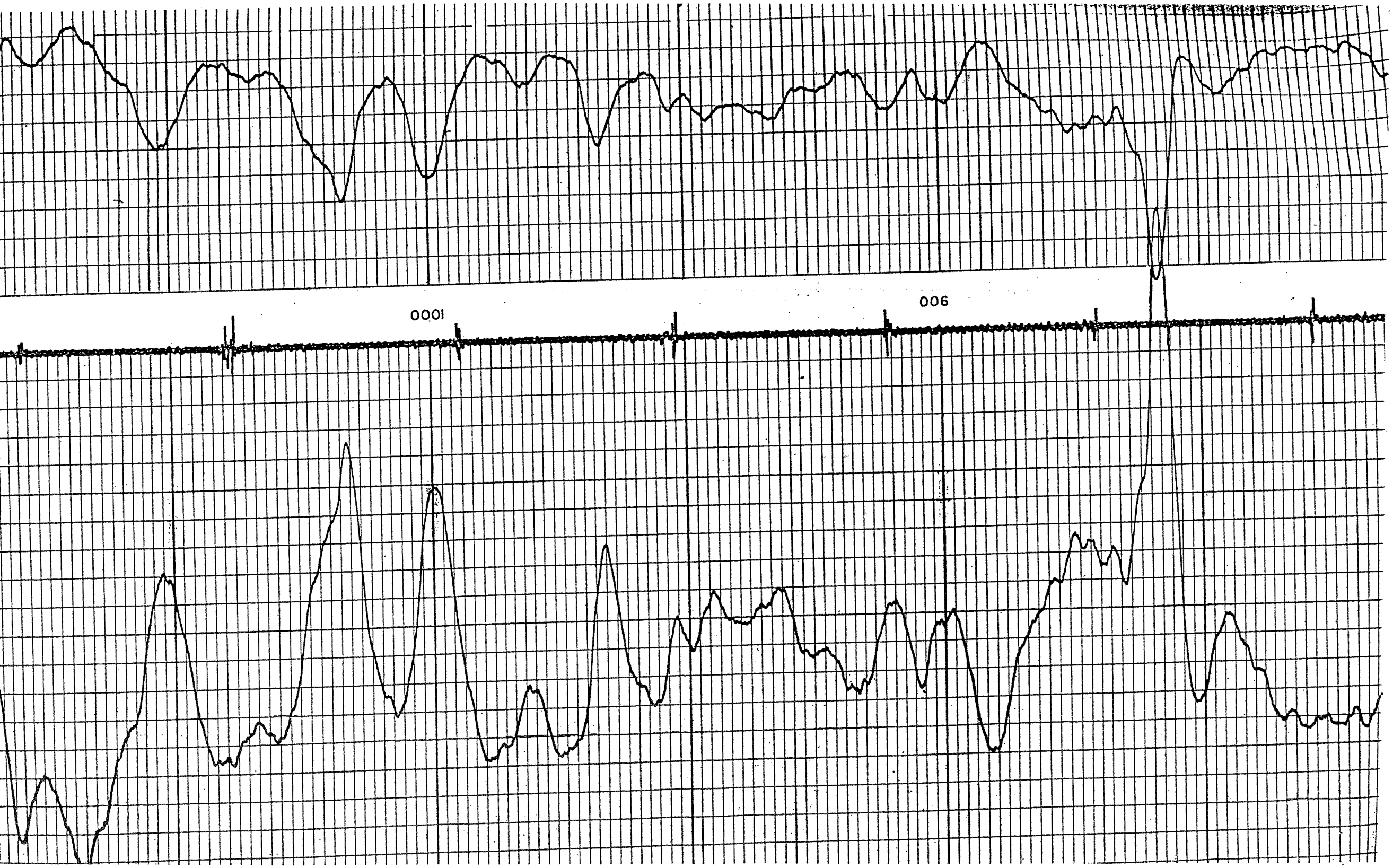
00.01
006

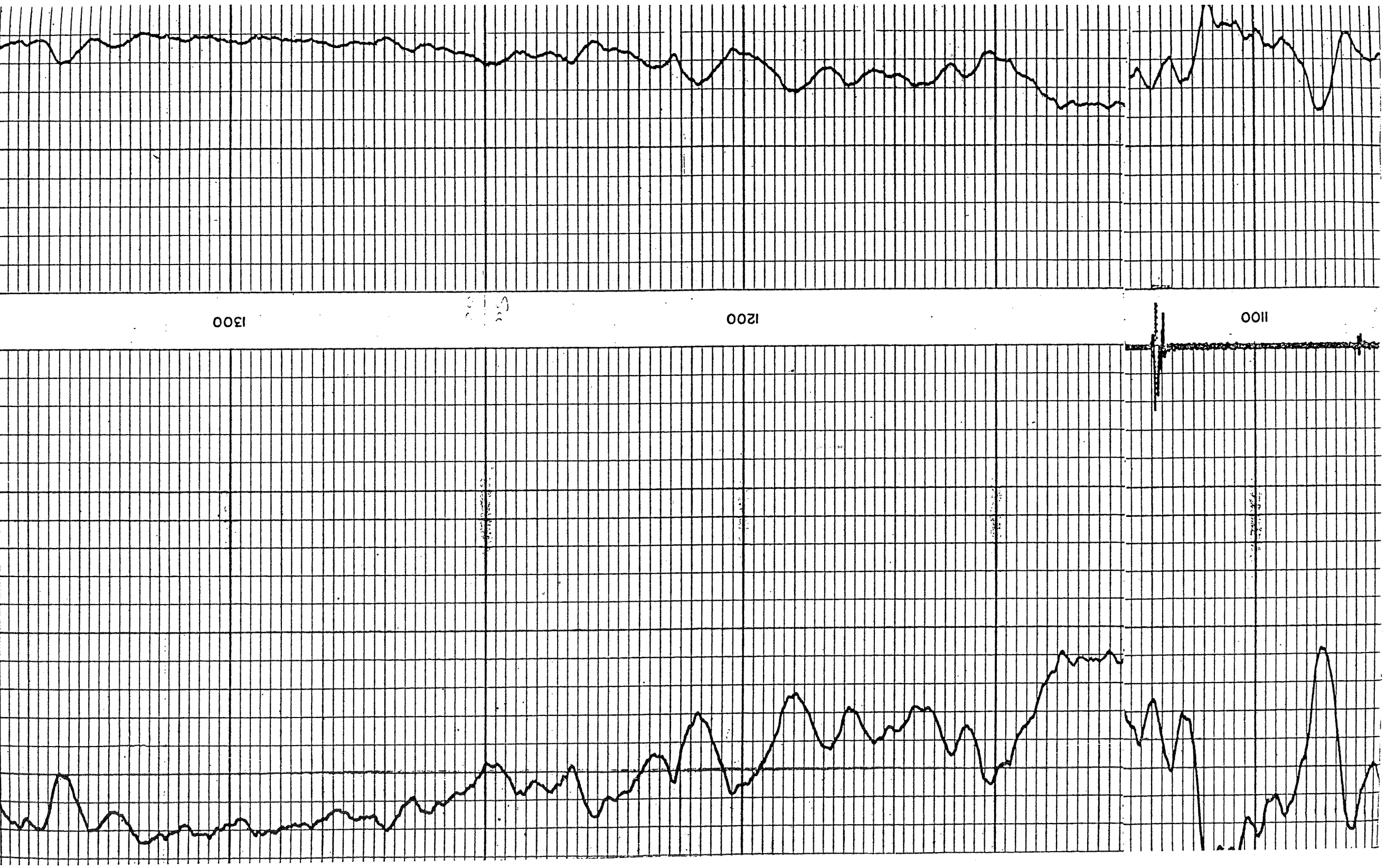
1300
1200
1100

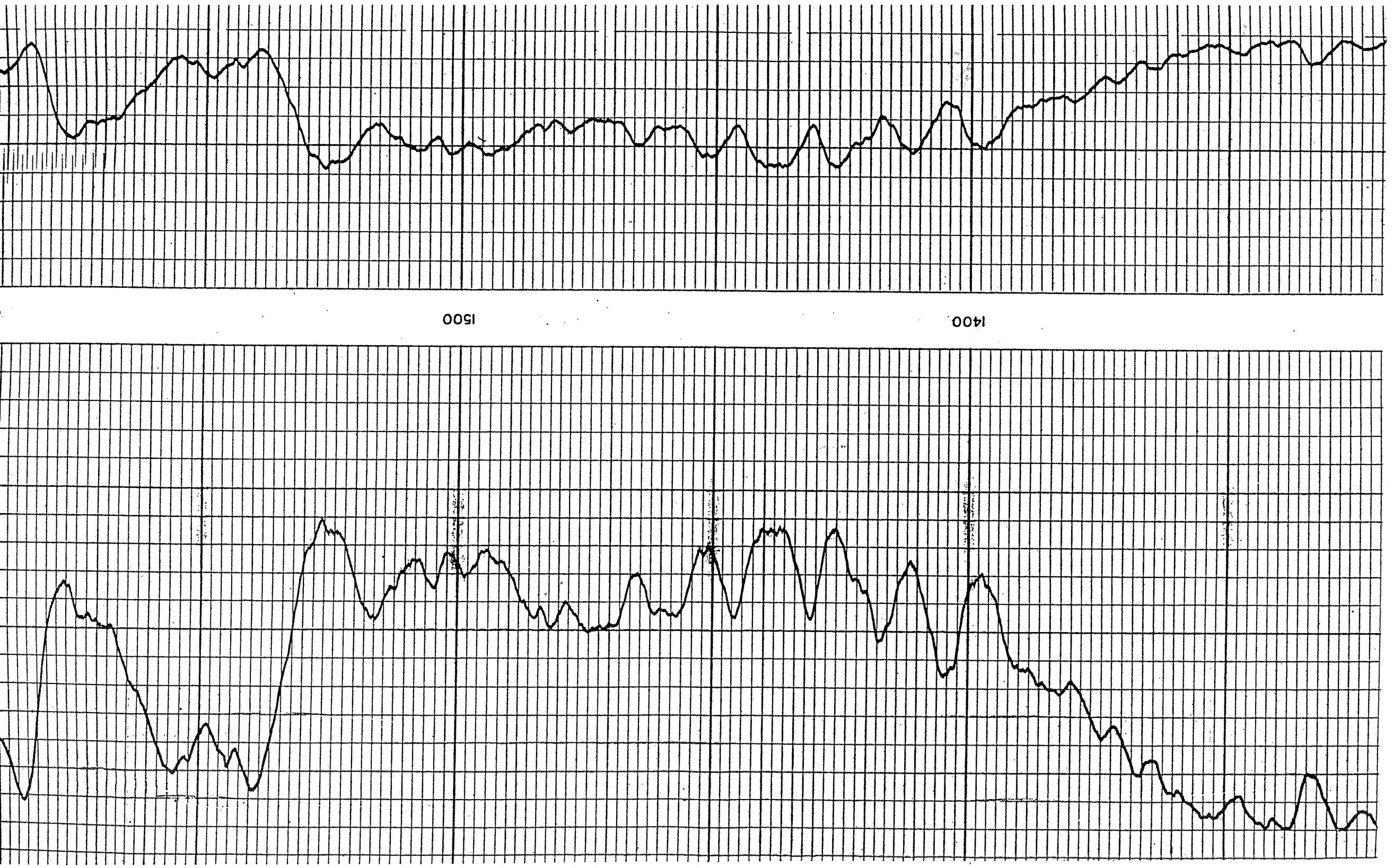
1500
1400

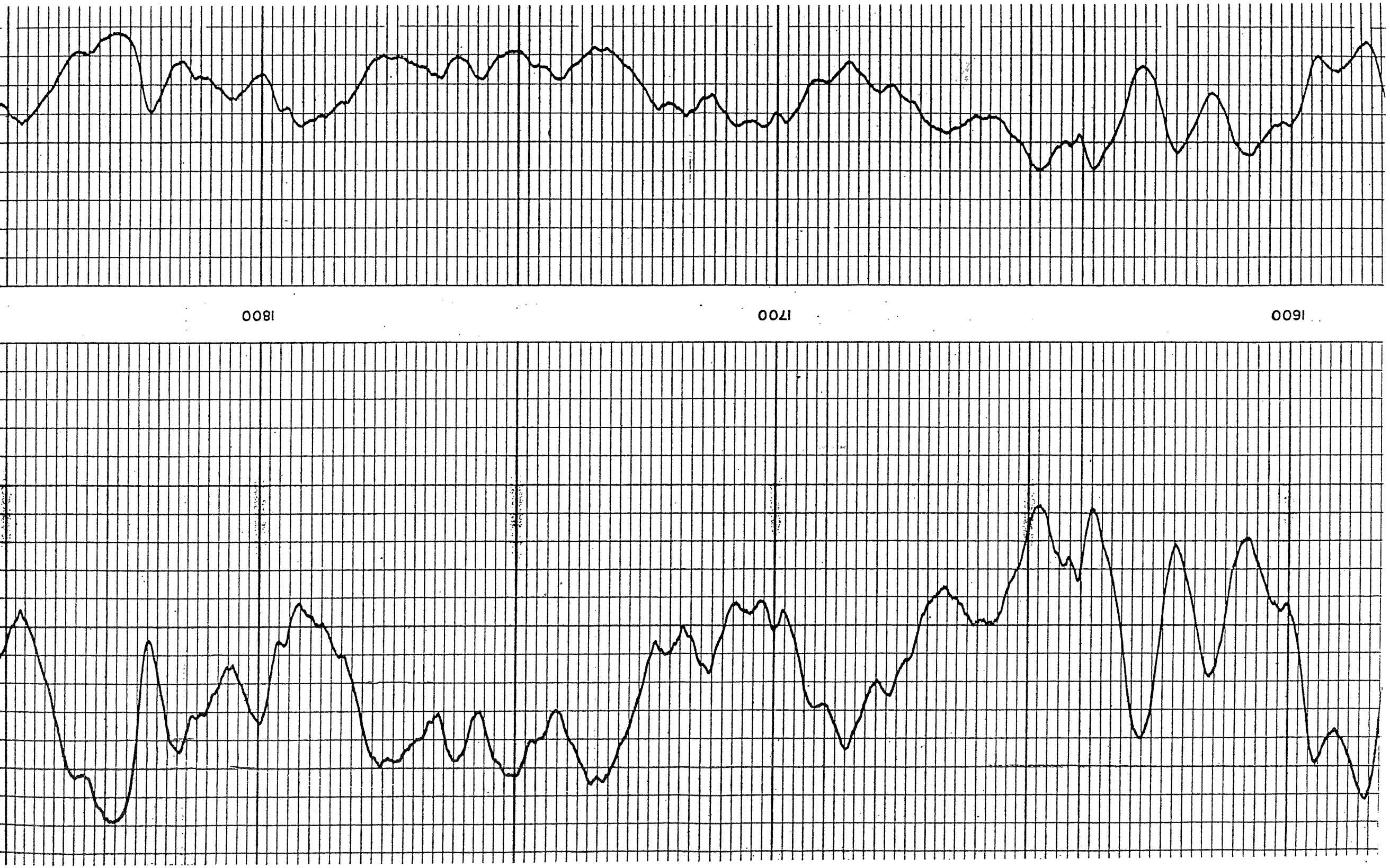
1800
1700
1600

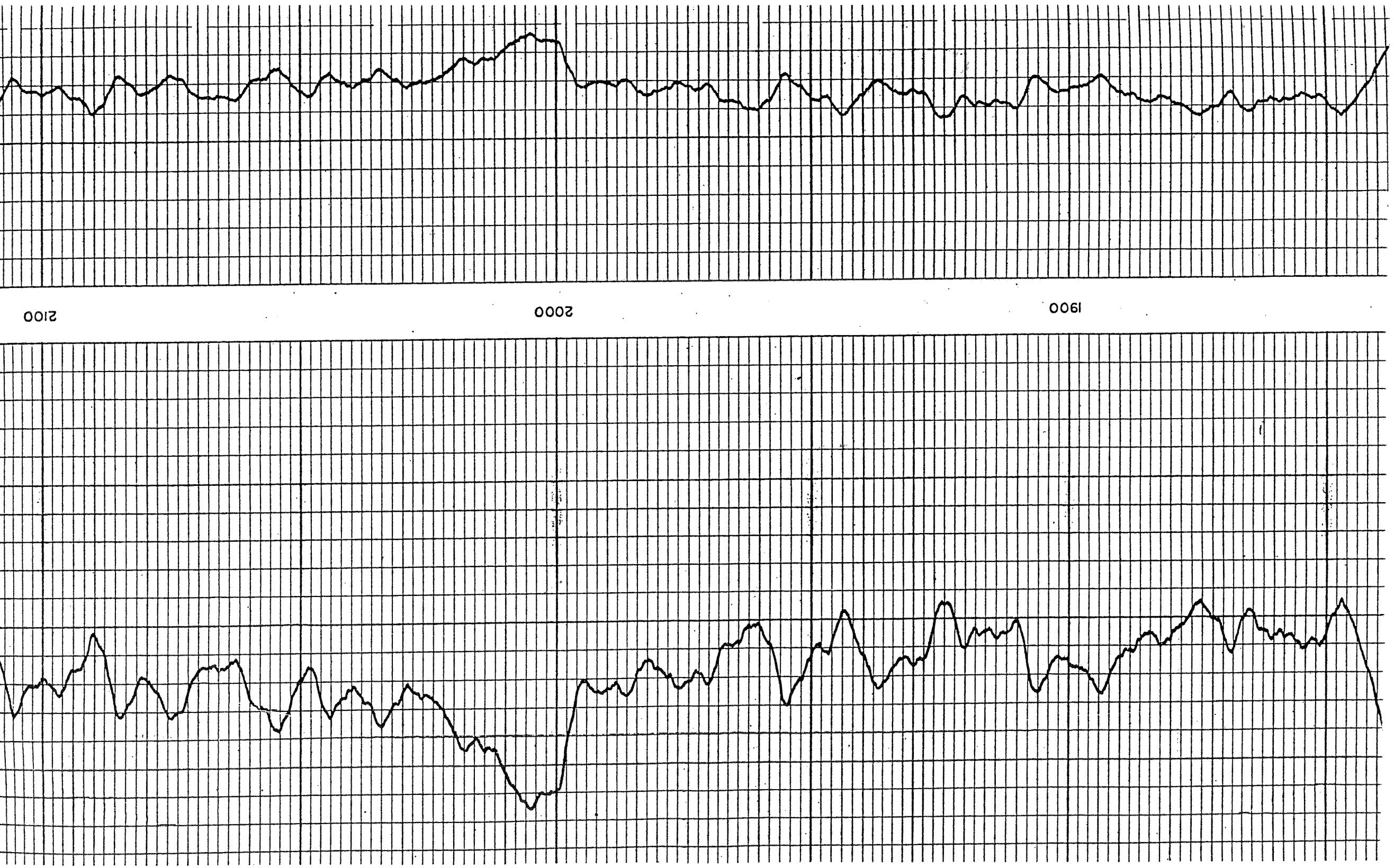
1900
2000
2100

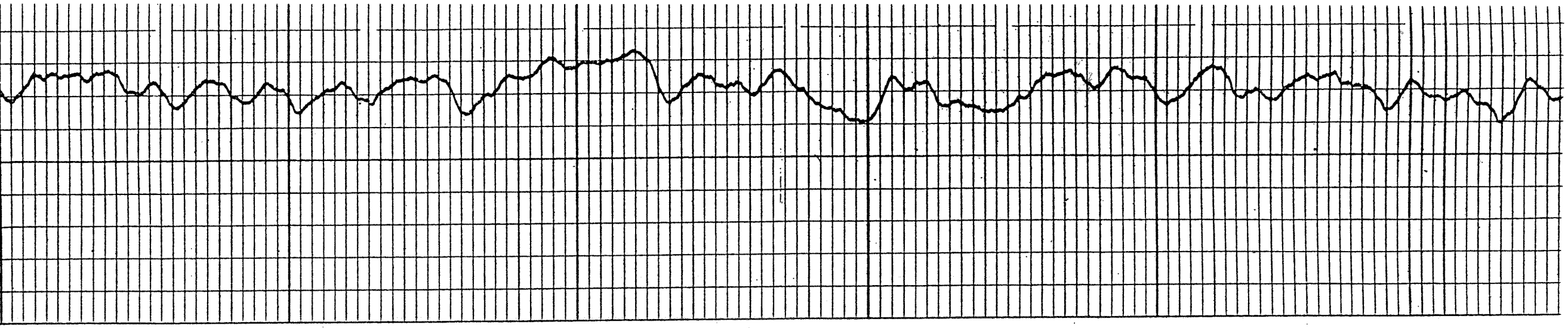

2300 2200 2100

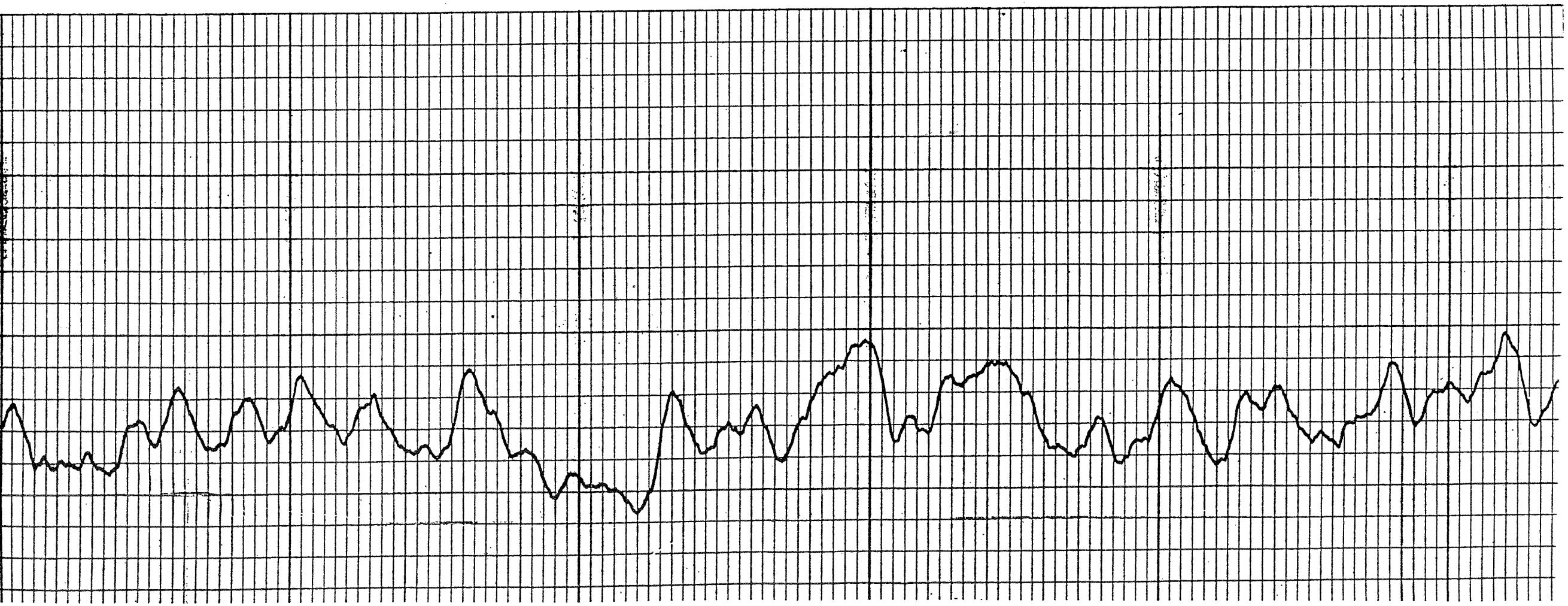

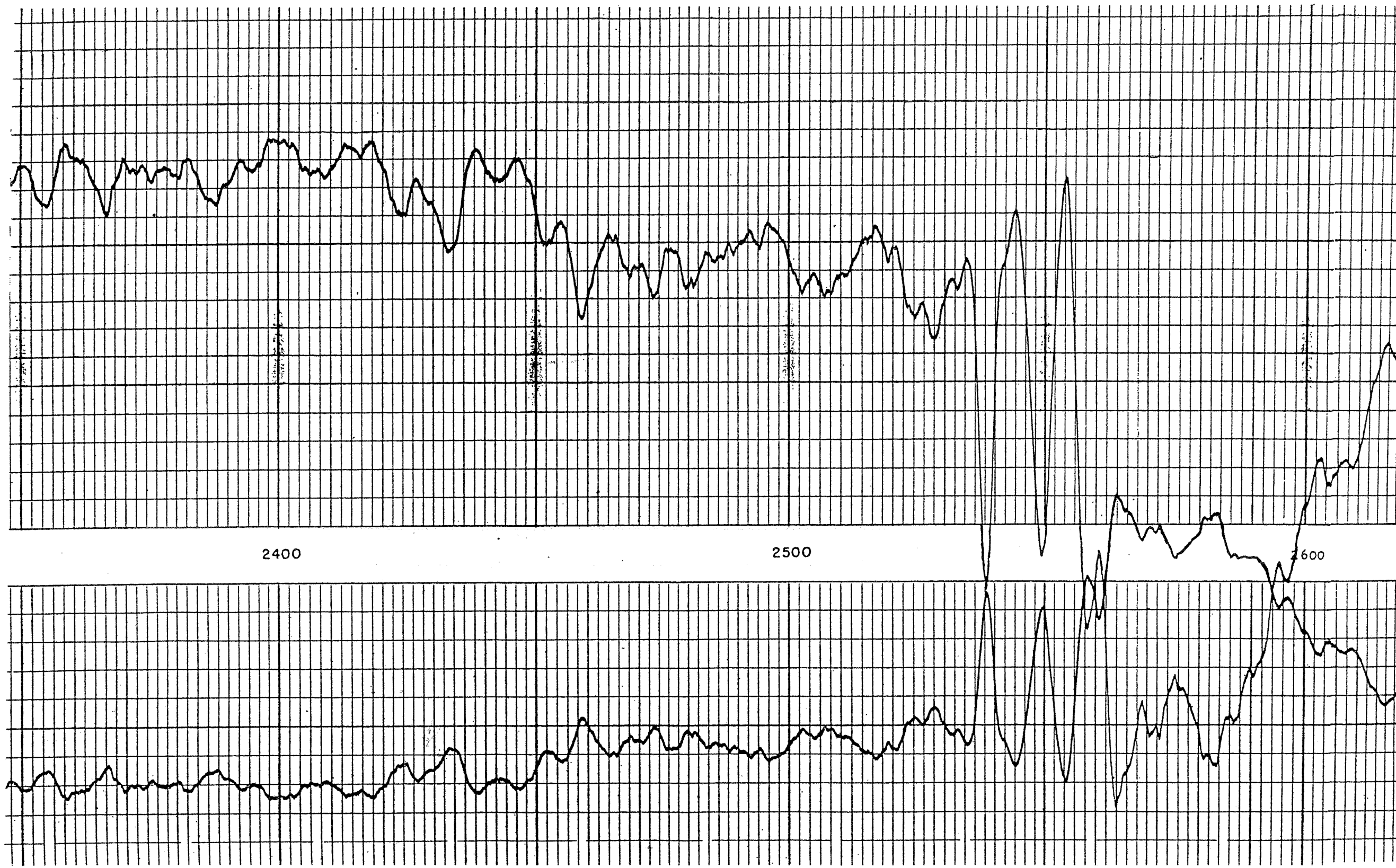
2400
2500
2600

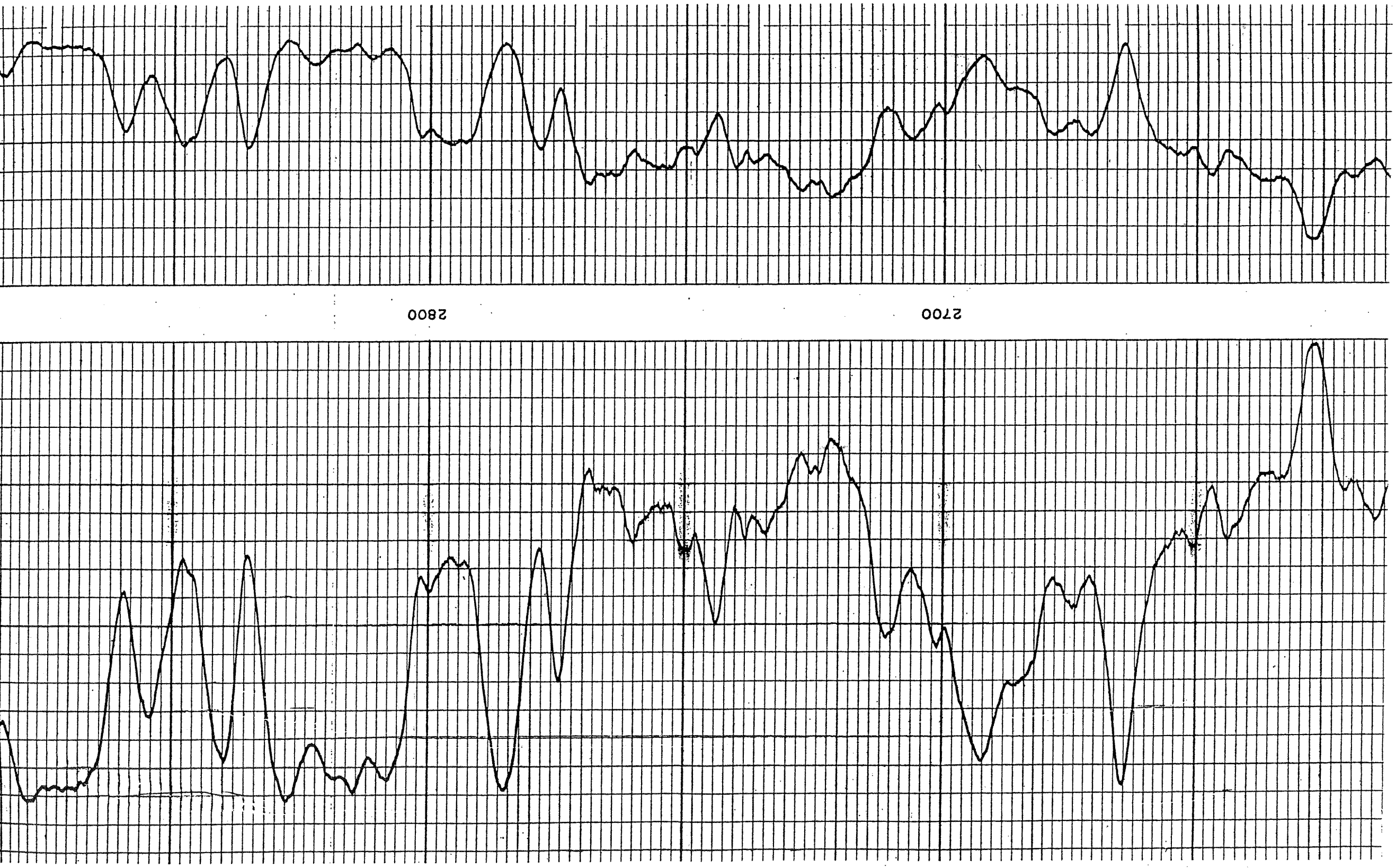
2800
2700

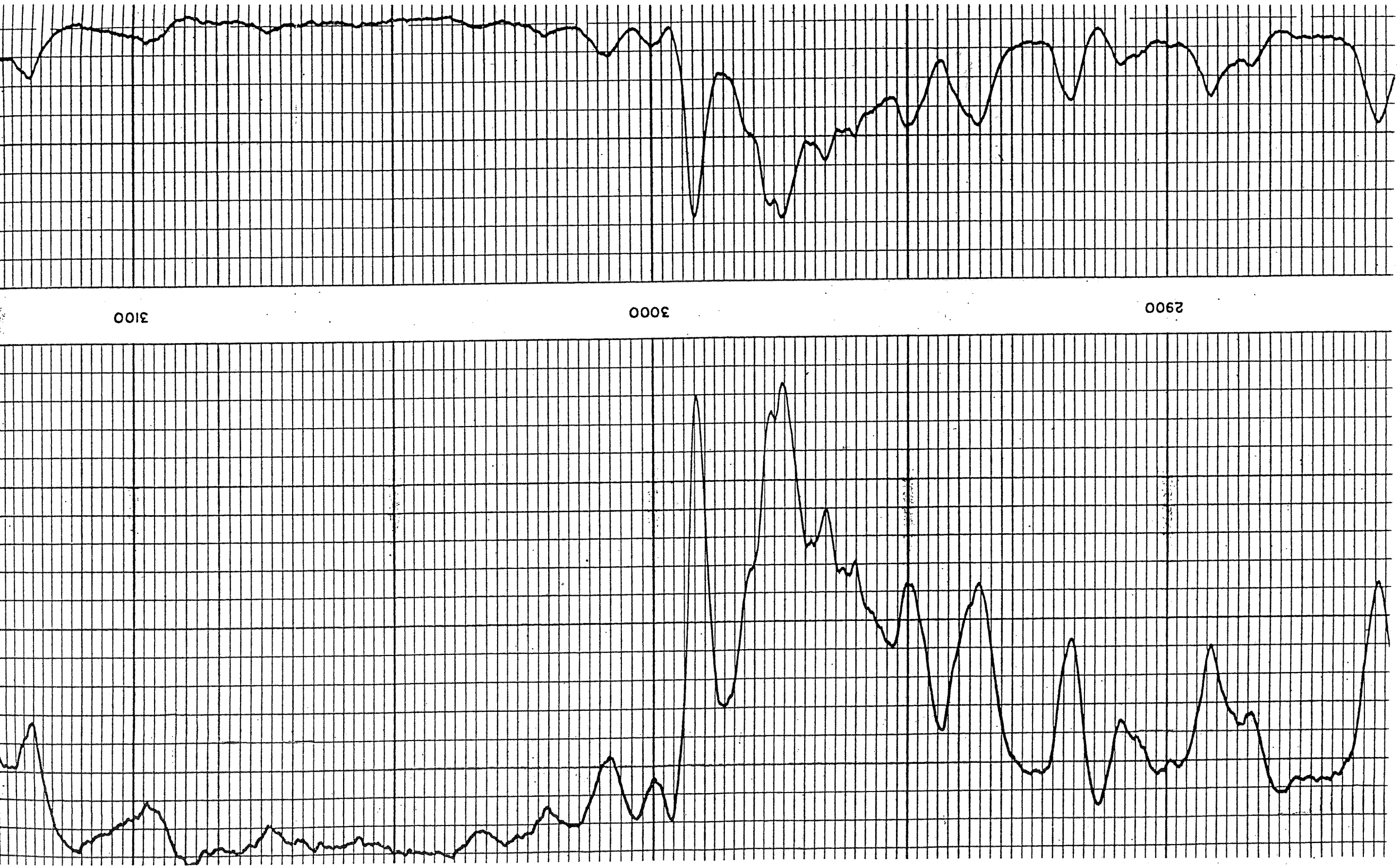
3100
3000
2900

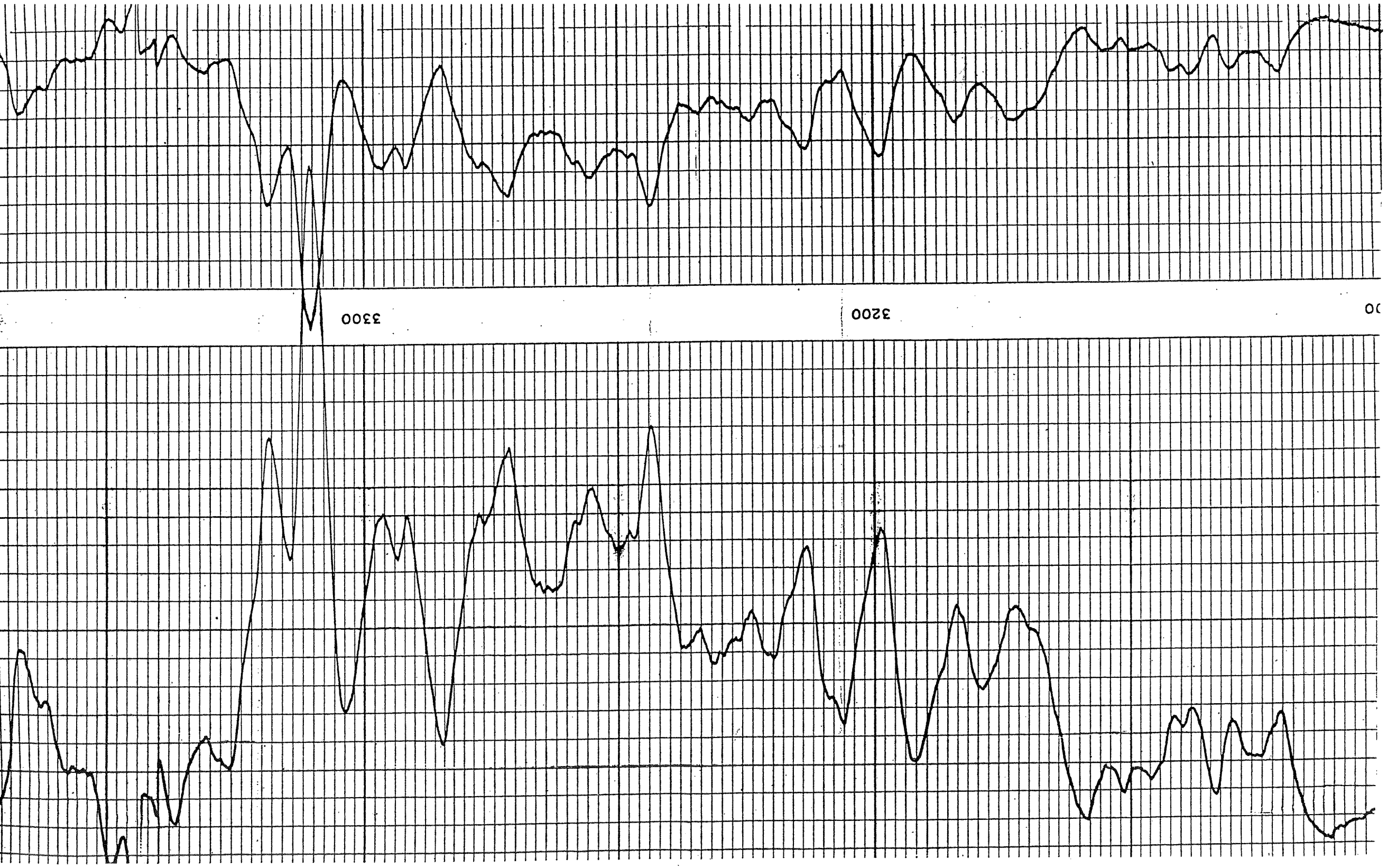
3300
3200

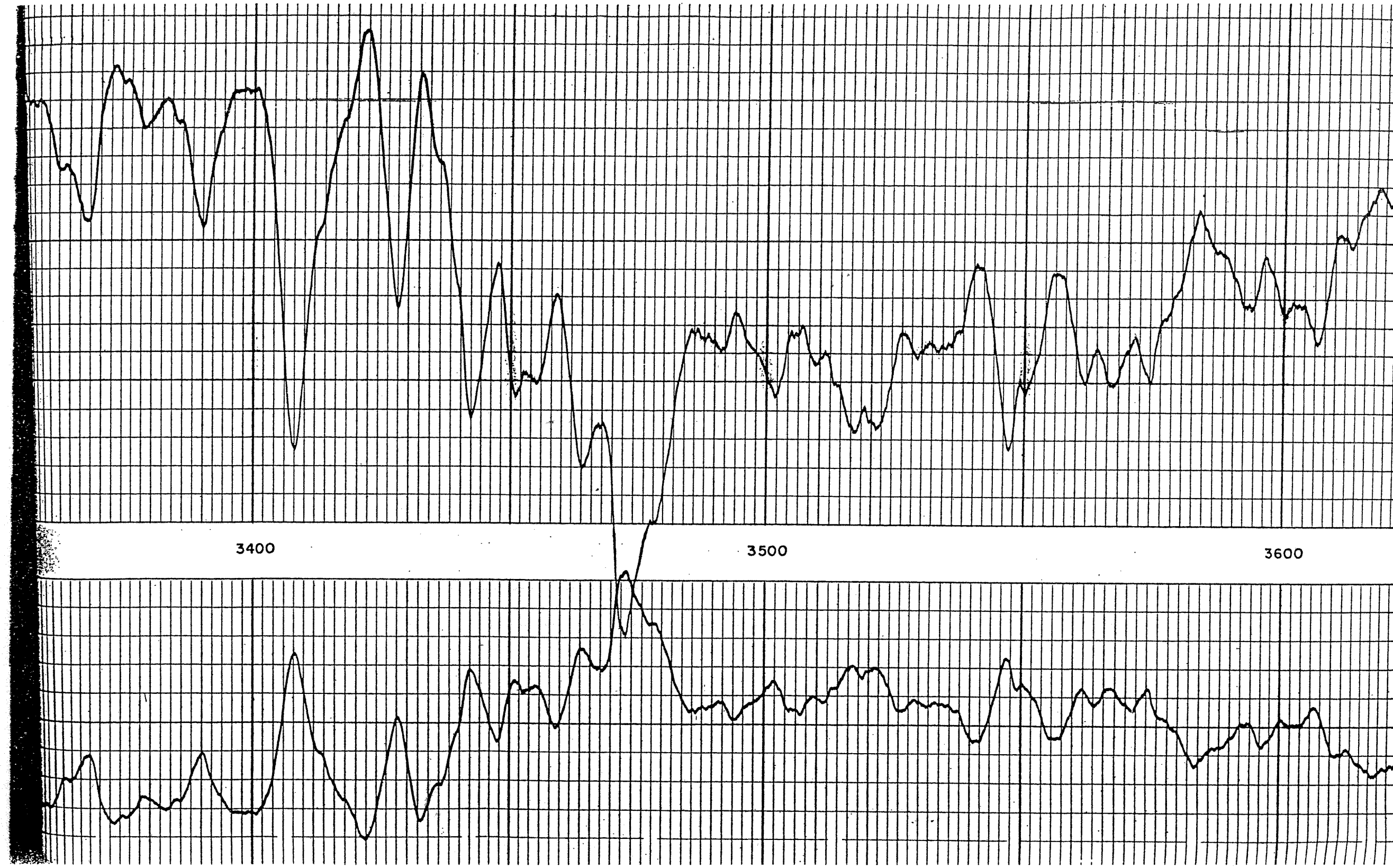
3400
3500
3600

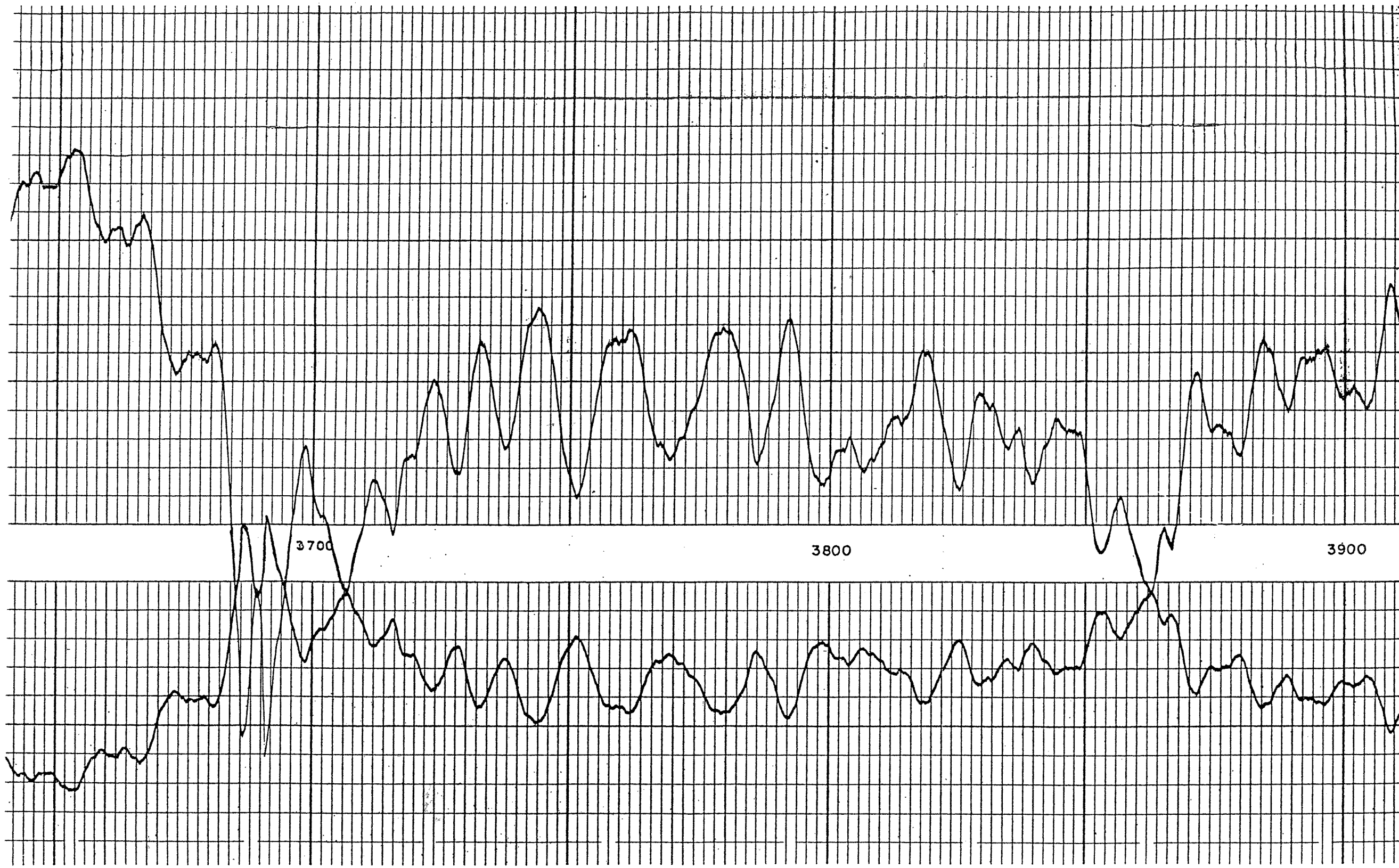
3700
3800
3900

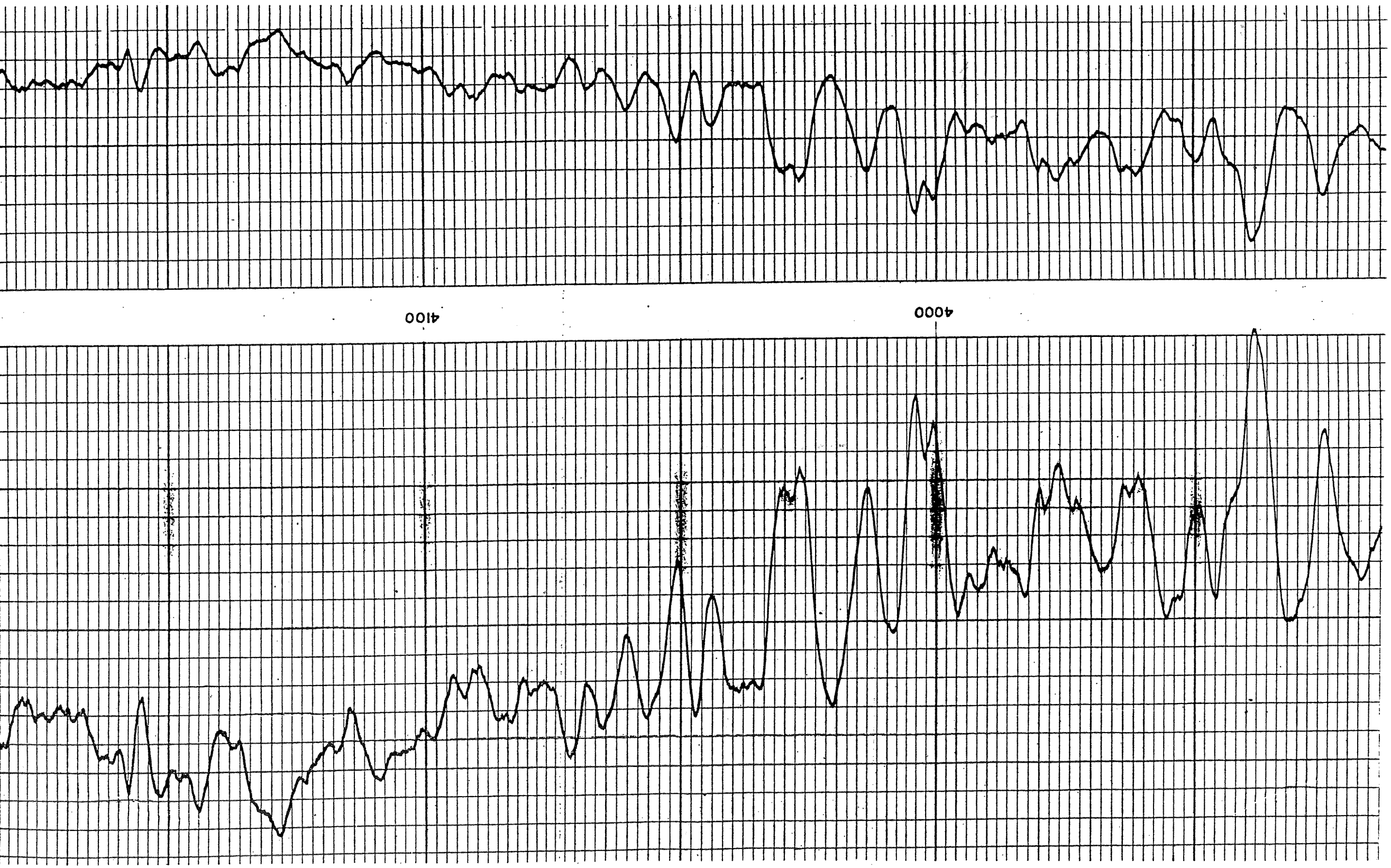
4100
4000

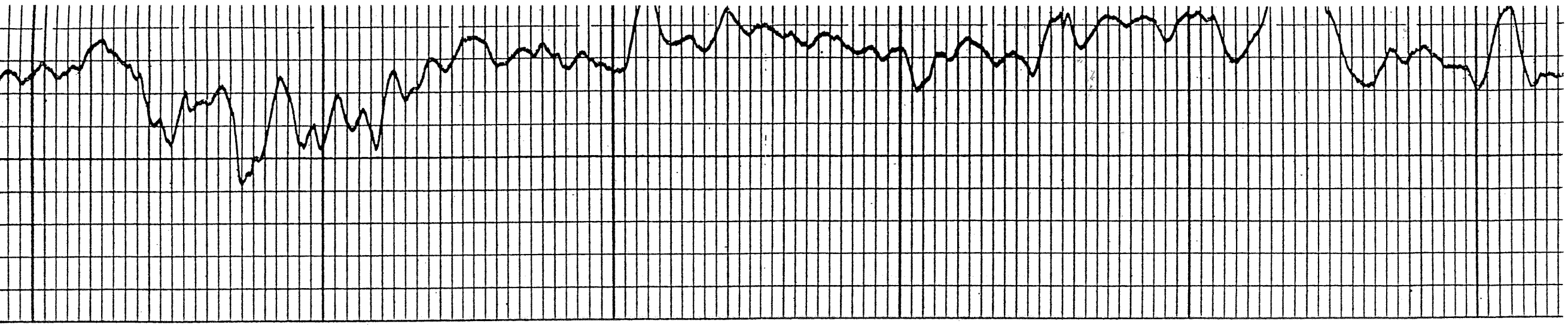

4400 4300 4200

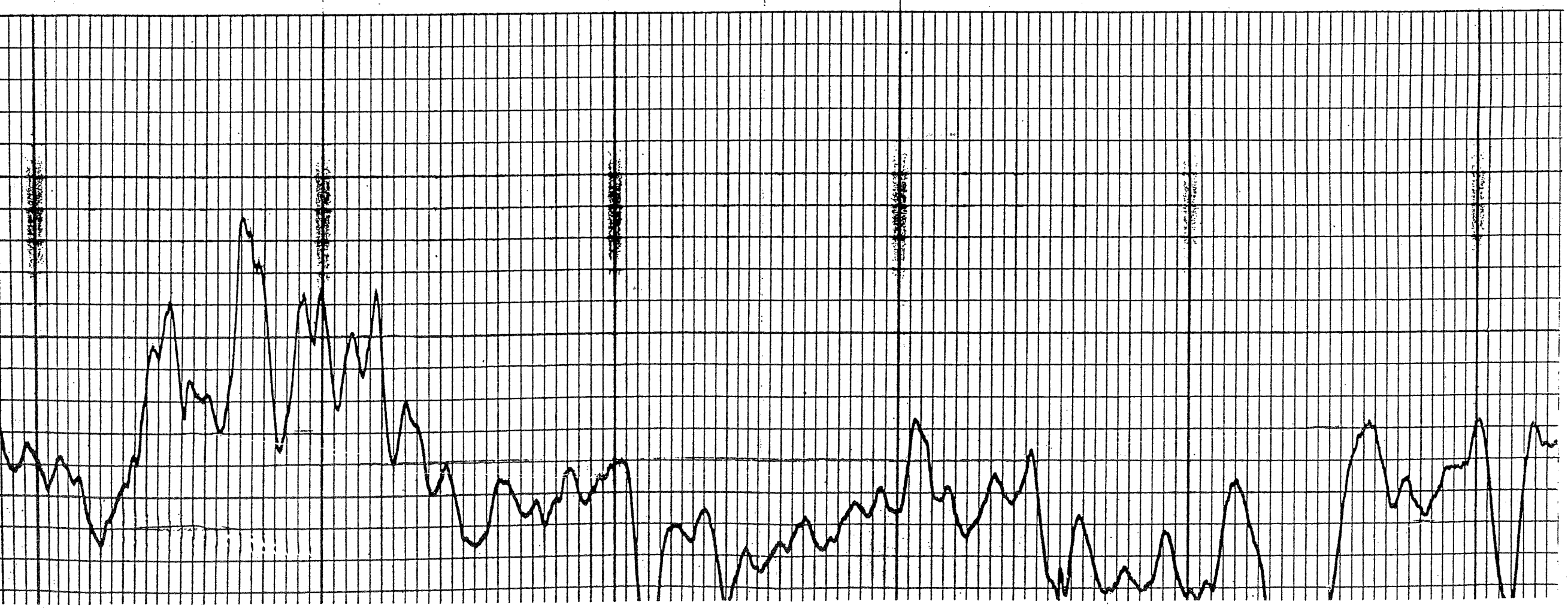

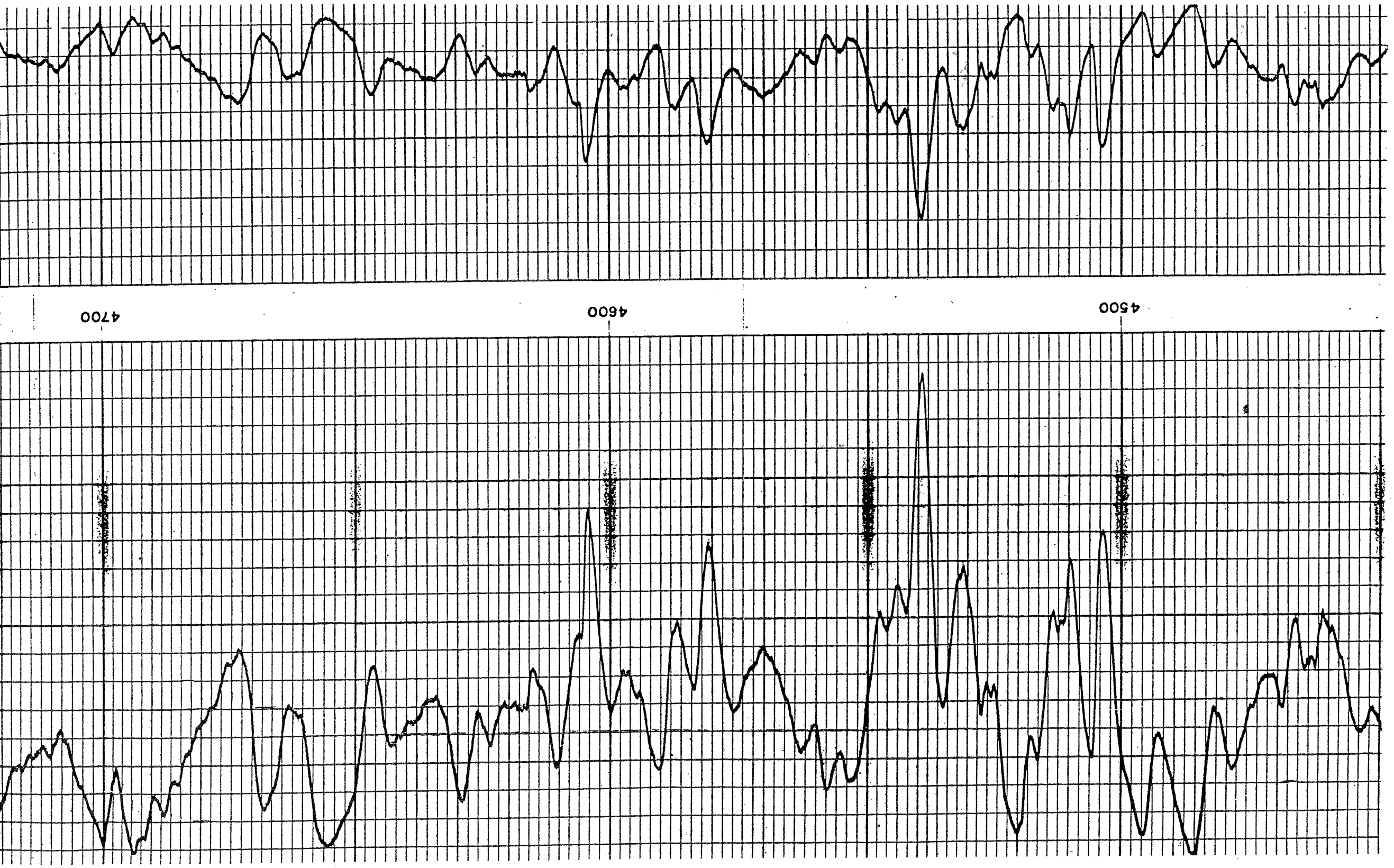
4700
4600
4500

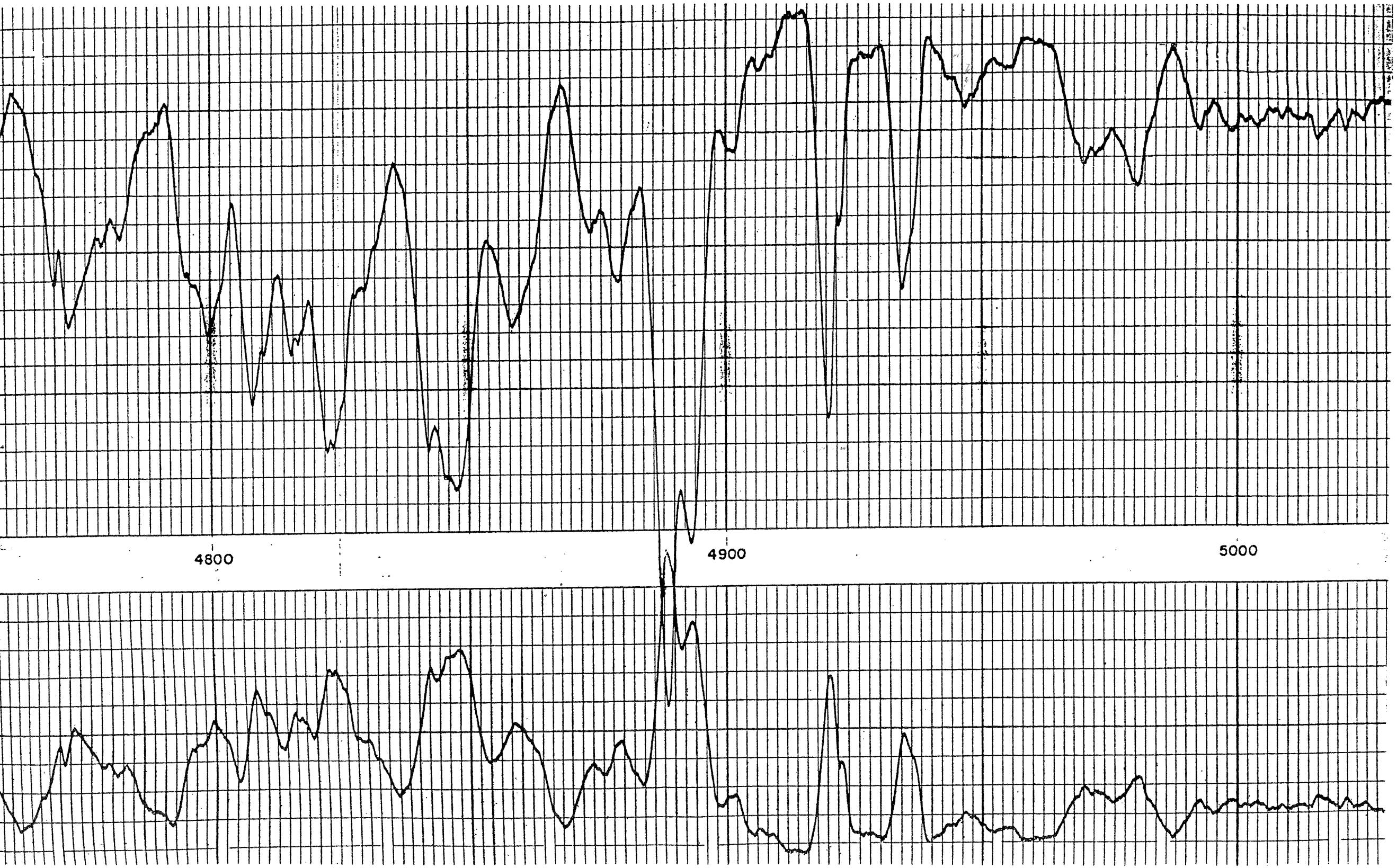
4800
4900
5000

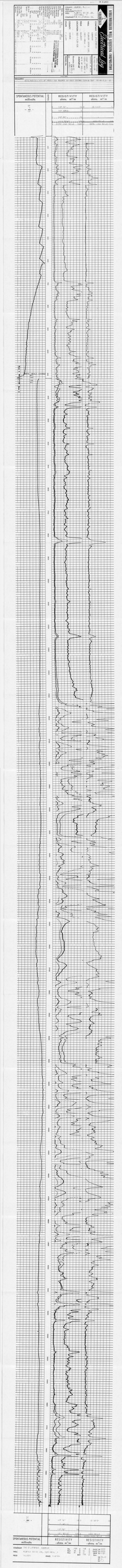
DRESSER ATLAS
Dresser Atlas
SPONTANEOUS POTENTIAL millivolts
RESISTIVITY ohms m²/m
RESISTIVITY ohms m²/m