






Site Name S65AMW GW9 (OSF 109L)		Date of Field Work June 27, 2016
Party Chief Strickland/Clanton	Field Book Name/Number MISC FB # 6Y	Page Number 50-53
Site Benchmark Name BM OSF 109 2016	Benchmark Elevation (NAVD88) 50.48 ft	Datum Offset to NGVD29 + 1.18
Reference Elevation (NAVD 88) 53.55 ft		Existing Tag Elevation (Datum) 54.76 ft (NGVD 29)
Latitude 27° 39' 32.25"		Longitude 81° 07' 59.86"
Notes: Ground elevation = 50.19 ft, Concrete pad = 50.46 ft Corpscon v. 6.0.1 offset = +1.21'; field offset = +1.18 ft		

Photographs:

Overall Site 	Benchmark Close Up 	Benchmark Location 
Brass Tag Close Up 	Brass Tag and Reference Mark 	Staff Gauge N/A