

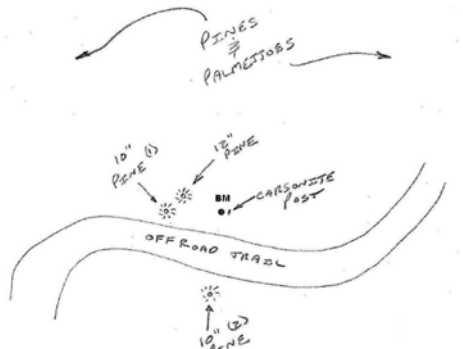







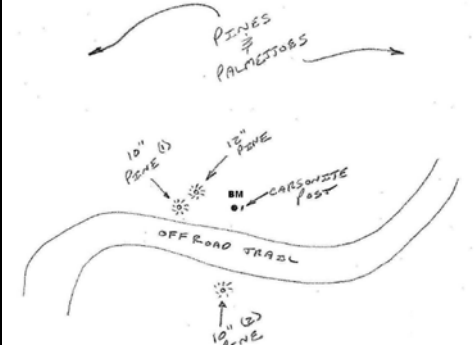



Site Name WR15 GW1		Date of Field Work July 16, 2015
Party Chief Strickland/Clanton	Field Book Name/Number MISC FB # 6X	Page Number 33
Site Benchmark Name WR15 2007	Benchmark Elevation (NAVD88) 62.01 ft	Datum Offset to NGVD29 + 1.09
Reference Elevation (NAVD 88) 66.79ft		Existing Tag Elevation (Datum) 67.86ft (NGVD 29)
Notes: Ground elevation = 60.30ft (NAVD 88). Corpscon v6.0.1 offset = +1.09, Field offset = +1.07		

Photographs:

<p>Overall Site</p> 	<p>Benchmark Close Up</p> 	<p>Benchmark Location</p> 
<p>Brass Tag Close Up</p> 	<p>Brass Tag + Reference Mark</p> 	<p>Staff Gauge</p> 

Site Name WR15 STG		Date of Field Work July 16, 2015
Party Chief Strickland/Clanton	Field Book Name/Number MISC FB # 6X	Page Number 33
Site Benchmark Name WR15 2007	Benchmark Elevation (NAVD88) 62.01 ft	Datum Offset to NGVD29 + 1.09
Reference Elevation (NAVD 88) 66.58ft		Existing Tag Elevation (Datum) 67.66ft (NGVD 29)
Notes: Ground elevation = 60.30ft (NAVD 88). Corpscon v6.0.1 offset = +1.09, Field offset = +1.07		

Photographs:

<p>Overall Site</p> 	<p>Benchmark Close Up</p> 	<p>Benchmark Location</p> 
<p>Brass Tag Close Up</p> 	<p>Brass Tag + Reference Mark</p> 	<p>Staff Gauge</p> 



PROPERTY OF
WTLU Number: WR15
Gauge Station: 801480204
WR15

6
5
4
3
2
1
66.0
9
8
7
6
5
4
3
2
1
65
9
8
7
6
5
4
3
2
1
64
9
8
7
6
5
4
3
2
1
63

Calibrated
to
NAVD 88
SFWMD

+1.09 TO NGVD29

64

63

PROPERTY OF
SOUTH FLORIDA WATER MANAGEMENT DISTRICT
RTU Name: WR15
CROSSING NUMBER: 867-8822047
WR15


Calibrated
to
NAVD 88
SFWMD

+1.09 TO NGVD29

64



63



PROPERTY OF:
South Florida Water Management District
RTU Name: WR15
Contact SCADA: 561-682-2047

STOP! Contact SFWMD
for any Questions concerning
this site.



The So
SCADA
West Pal
FL WATS
www.sfw

Site Name:

WR15

Mailing Ad

Field Operati
8894 Belveder
West Palm Bea

سک ۶۶.۶۶
سک ۶۶.۴۶

۱۲-۱۶-۲۰۰۷
۵-۱۴-۲۰۰۹

In-Situ Inc.
RussellCable™
E54651 1154185 CS9 PMA 1/11 R/B 8
24 AWG 6 AW PMA 300FT
24 AWG 6 AW PMA 300FT
24 AWG 6 AW PMA 300FT
24 AWG 6 AW PMA 300FT
24 AWG 6 AW PMA 300FT
24 AWG 6 AW PMA 300FT

WELL ID

FLUOROC
INTELLEC
CORPORATION

WR 15 6 VI
ELEV. 67.86
DATE 12-13-07
BY WOOLPERT
NAVD NGVD 29



POWER
SONN
PG SERIES
www.power-sonn.com

PG-12V42-FR
(ULS
0 flame retardant)
12 VOI
@ 10-hr. rat
42 A.H.
10.8V

WR15
ELEV 67.66
DATE 5-14-08
BY JS AH
NAVD NGVD 29



11.9
17.57
1.30
1.10

WATER MANAGEMENT DIST.
SURVEY
WR 15
2007
MARKER
OS

SEC	Z	TWP	28	RGC	29
ESTABLISH		NAVD 88	ELEV @	WR 15	
STA	+	HI	-	ELEV	BM ELEV
BM					62.01 NAVD 88
	6.37 0.40	68.38			
WR 15			1.80	66.58	
GN 1 2" PVC			1.59	66.79	
GRND			8.0	60.38	
TPoint			5.97	62.41	
BM			6.37 0.40	62.01	62.01

STRICKLAND
CLANTON

COMMENTS

BM WR 15 2007 SFWD ALUM CAP GOOD COND
IN 6" PVC PIPE W/CONC

WR 15 ~~is~~ A TOP of PLYWOOD PLATFORM

GN 1 2" PVC PIPE "V" NOTCH NW SIDE

GRND @ WELL SITE

TOP of WATER STAFF GA READS 62.40

BM WR 15 2007



SOUTH FLORIDA WATER MANAGEMENT DISTRICT

Rev. 4/01

COUNTY	OSCEOLA	PROJECT	VDUP- Reference Elevation Audit Project # 1	DESIGNATION	WR15 2007
SECTION	2	TOWNSHIP	28S	RANGE	29E
GEOGRAPHIC INDEX OF QUAD 28081-A4					
Established by WOOLPERT			NAME OF QUADRANGLE LAKE HATCHINEHA		
SURVEYOR JOHN CESTNICK DATE 12 / 19 / 2007			FIELD BOOK W0104 PAGE		
HORIZONTAL DATUM: 1983 ZONE E					
VERTICAL DATUM: NGVD 1929 (CORPSCON) NAVD 1988					
CONTROL ACCURACY: HORIZONTAL GPS RTD			VERTICAL 3		
STATE PLANE COORDINATES		X 530369	Y 1363442	EL. NGVD 29 63.09	
				NAVD 88 62.01	
LATITUDE 28° 05' 02.38"		LONGITUDE 81° 23' 24.51"			
DESCRIPTION					

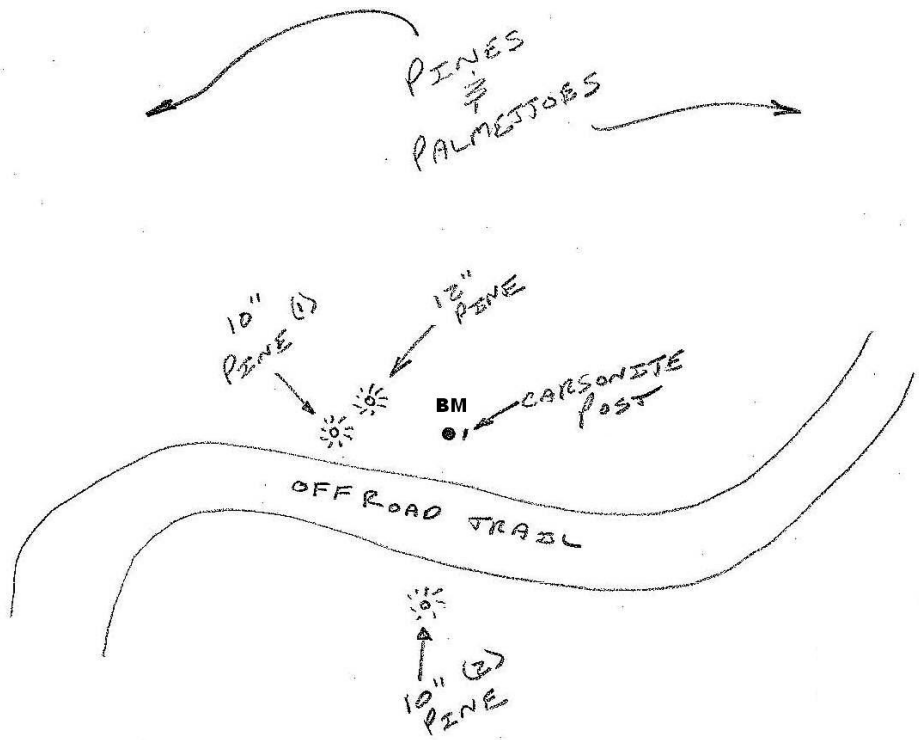
To Reach:

From the intersection of US423 and US192 in Kissimmee, Fl. travel south on N John Young Pkwy for 3.51 miles to Pleasant Hill Road. Turn left (south) on Pleasant Hill Road and travel 8.6 miles to Scrub Jay Trail, Turn left (east) onto Scrub Jay Trail (entrance to Disney Wilderness preserve, gate access required) travel along Scrub Jay trail 1.4 miles to unnamed dirt road on right. Turn onto dirt road (west) and travel dirt road 0.70miles to another dirt road and turn left (south) on dirt road and travel 2.4miles to another unnamed off road trail on left and turn (east). Travel 1.7 miles along trail to bench mark on north side of trail 10Ft +/-.

SKETCH

References:

- 90 ° and 1' from carsonite sign
- 125° and 15' from 12" Pine Tree
- 110° and 19' from 10" Pine (1) Tree
- 30° and 23' from 10" Pine (2) Tree
- 30° and 8' from trail centerline
- 15° and 500' from Well





100
SURVEY
100



FLA. WATER SURVEY
WR 15
2007
MARKER
OS
DIST. MANAGEMENT