FLORIDA GEOPHYSICAL LOGGING, INC.

SONIC BOND
V D L

FILE NO. ______

COMPANY YOUNGQUIST BROTHERS DRILLING CO.INC.

WELL INJECTION WELL CO-2317

FIELD NCRWPT

COUNTY COLLIER STATE FLORIDA

LOCATION

SEC. 35 TWP 48S RGE 26E

OTHER SERVICES:

PERMANENT DATUM GL ELEV. ______
LOG MEASURED FROM GL FT.ABOVE PERMANENT DATUM
DRILLING MEASURED FROM GL

ELEV.:K.B. ______
D.F. ______
G.L. ______

DATE	10/06/92	
RUN NO.	1	
TYPE LOG	SONIC BOND	
DEPTH-DRILLER	2510	
DEPTH-LOGGER	2475	
LOGGED INTERVAL	2475 TO 50	TO
OPERATING RIG TIME		
TYPE FLUID IN HOLE	WATER	
SALINITY, PPM CL		
DENSITY-VISCOSITY		
LEVEL	FULL	
MAX. REC. TEMP. DEG F.		
EQUIPMENT-LOCATION	POMPANO BEACH	
RECORDED BY	SALVO	
WITNESSED BY	G.KENNEDY	

BOREHOLE RECORD				CASING RECORD			
RUN NO.	BIT	FROM	TO	SIZE	WGT.	FROM	TO

ALL INTERPRETATIONS ARE OPINIONS BASED ON INFERENCES FROM ELECTRICAL OR OTHER MEASUREMENTS AND WE CANNOT AND DO NOT GUARANTEE THE ACCURACY OR CORRECTNESS OF ANY INTERPRETATION, AND WE SHALL NOT, EXCEPT IN THE CASE OF GROSS OR WILLFULL NEGLEGENCE ON OUR PART, BE LIABLE OR RESPONSIBLE FOR ANY LOSS, COSTS, DAMAGES, OR EXPENSES INCURRED OR SUSTAINED BY ANYONE RESULTING FROM ANY INTERPRETATION MADE BY ANY OF OUR OFFICERS, AGENTS OR EMPLOYEES. THESE INTERPRETATIONS ARE ALSO SUBJECT TO OUR GENERAL TERMS AND CONDITIONS SET OUT IN OUR CURRENT PRICE SCHEDULE.

REMARKS

REPEAT

VERSION: 1.70

NI50

FINISH DEPTH: **156.9** FEET DIRECTION: **UP** DATE: **10/06/92** TIME: **17:17** MODE: **TRACE PLAYBACK**



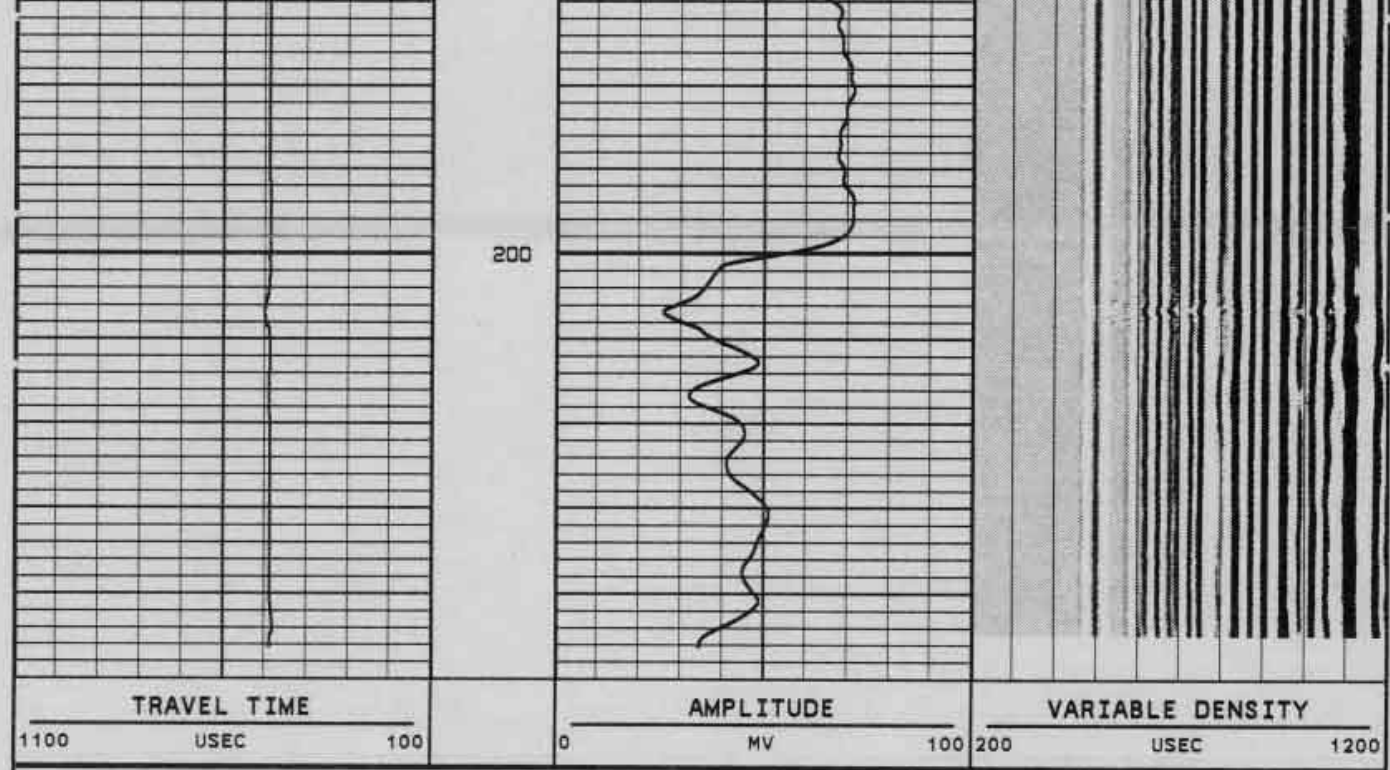

START DEPTH: **250.2** FEET DIRECTION: **UP** DATE: **10/06/92** TIME: **17:13** MODE: **TRACE PLAYBACK**

NI50

VERSION: 1.70

VERSION: 1.70

NI49

FINISH DEPTH: **47.7** FEET DIRECTION: **UP** DATE: **10/06/92** TIME: **17:05** MODE: **ORIGINAL**

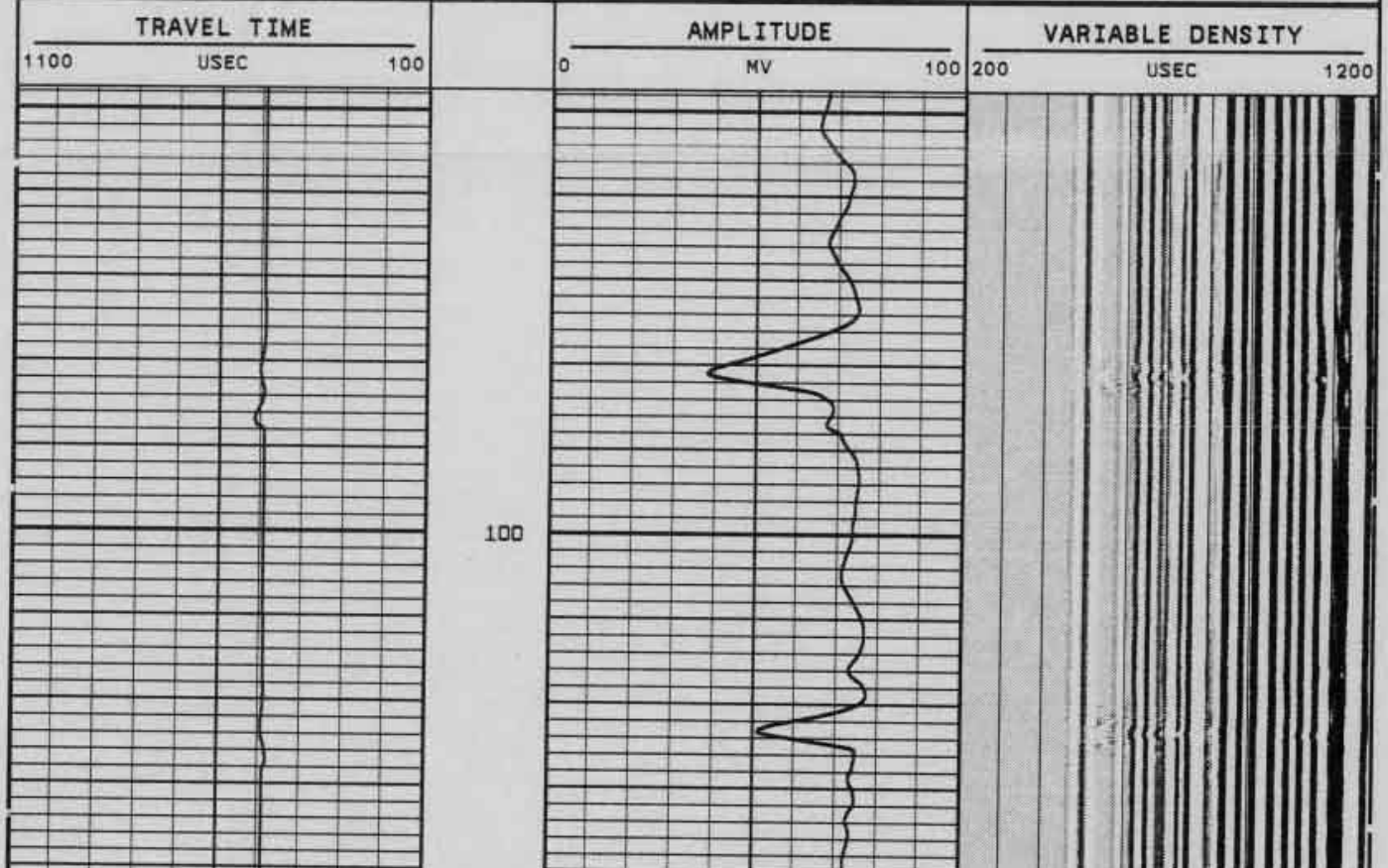

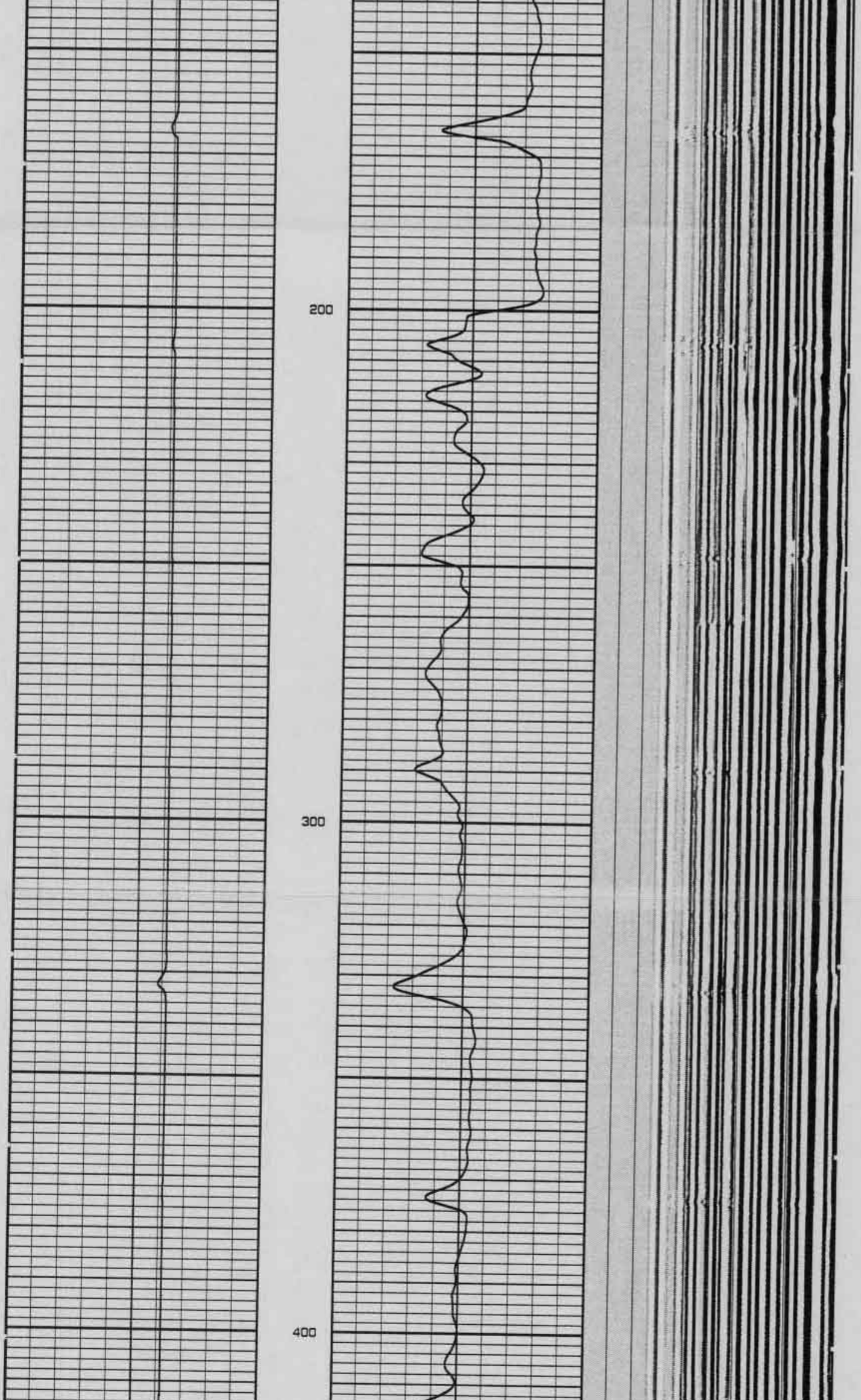

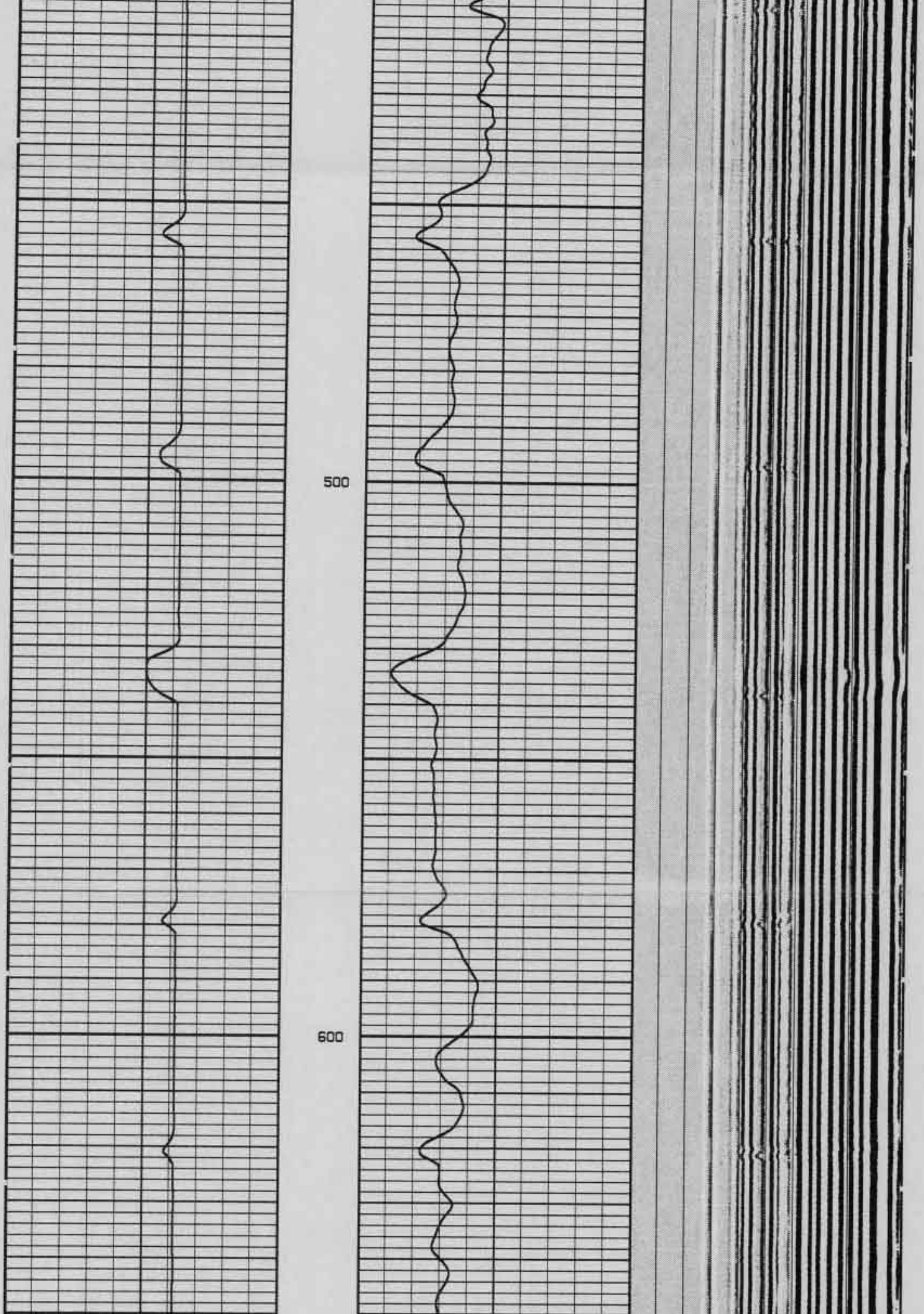

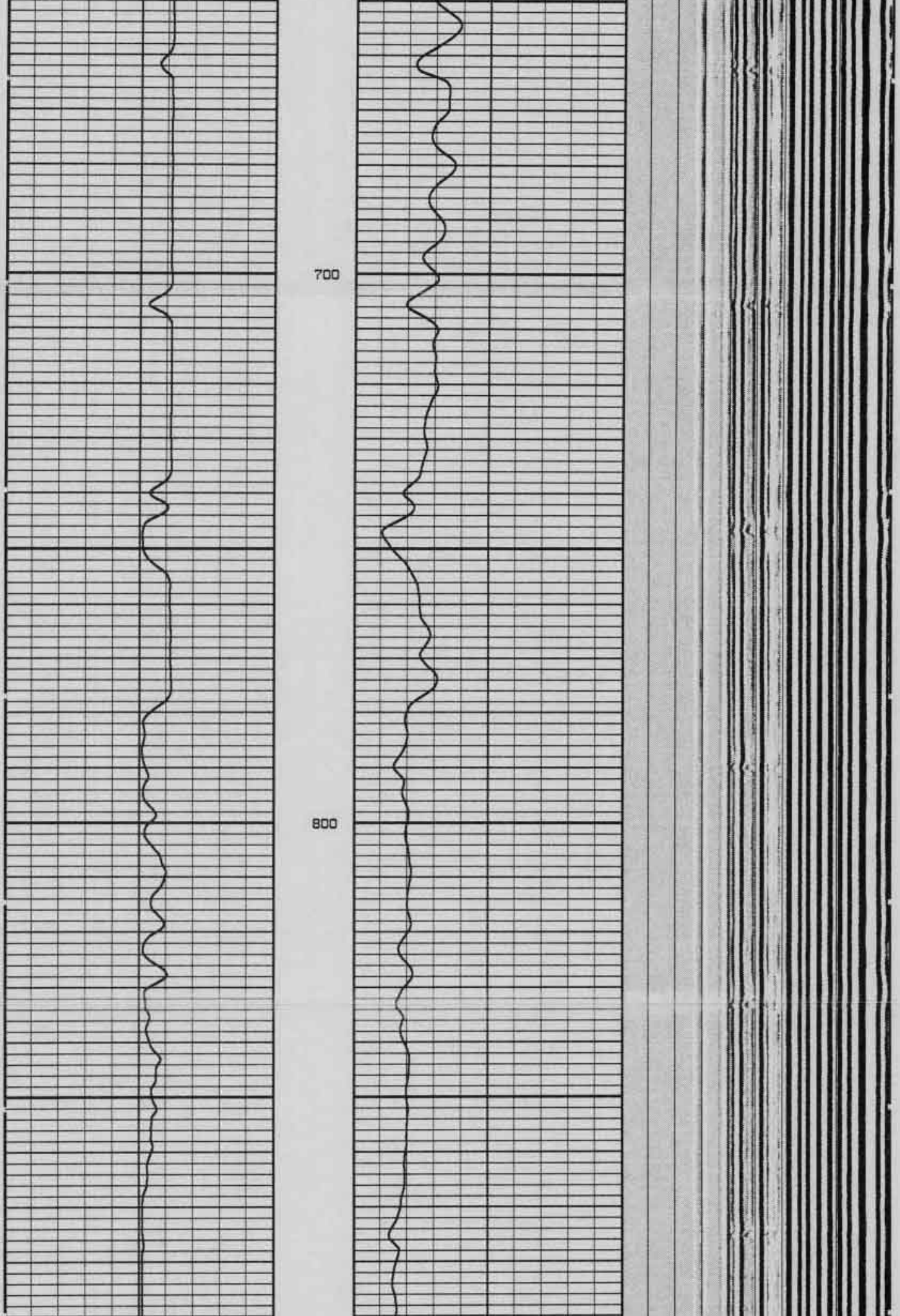

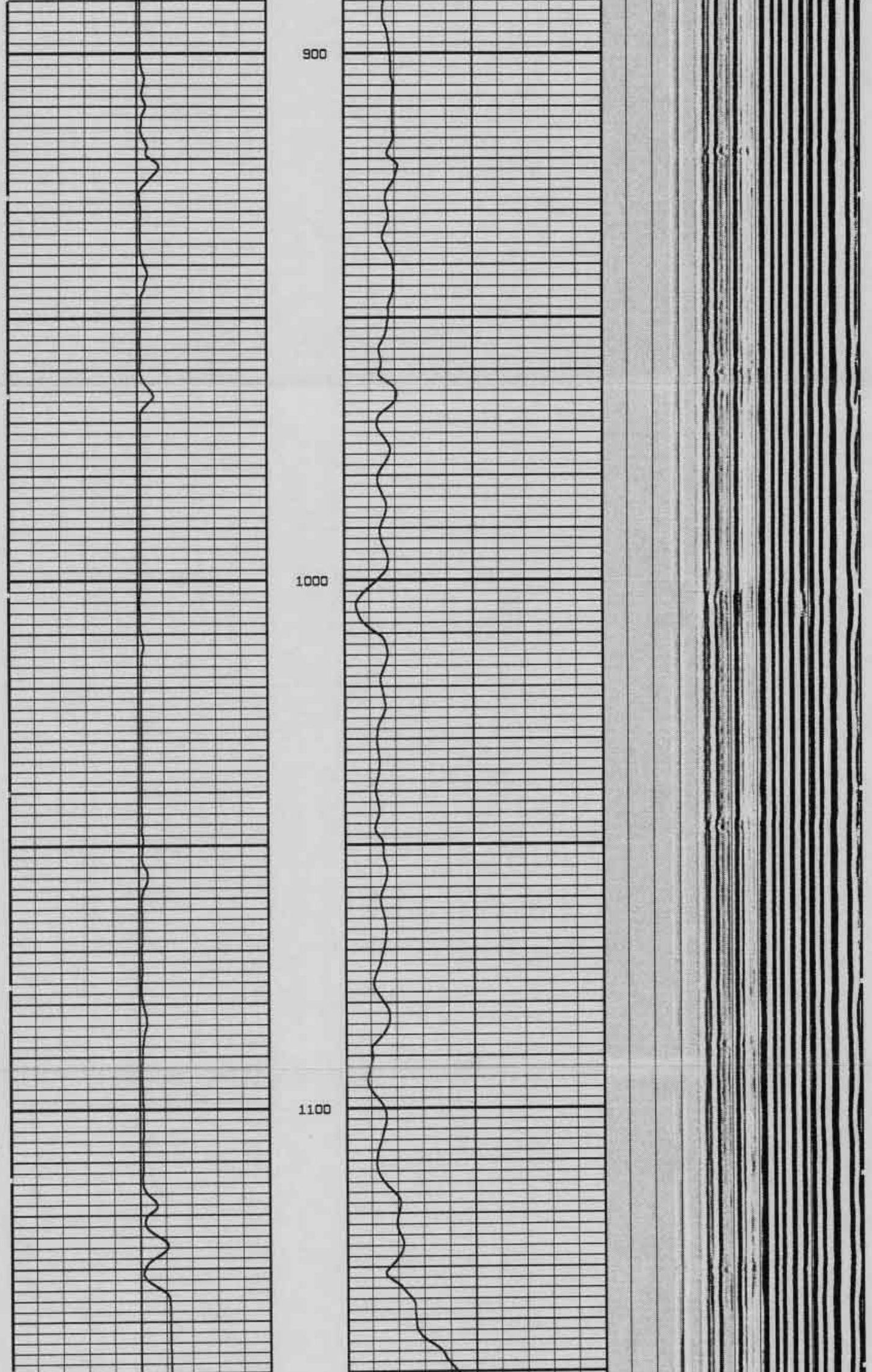

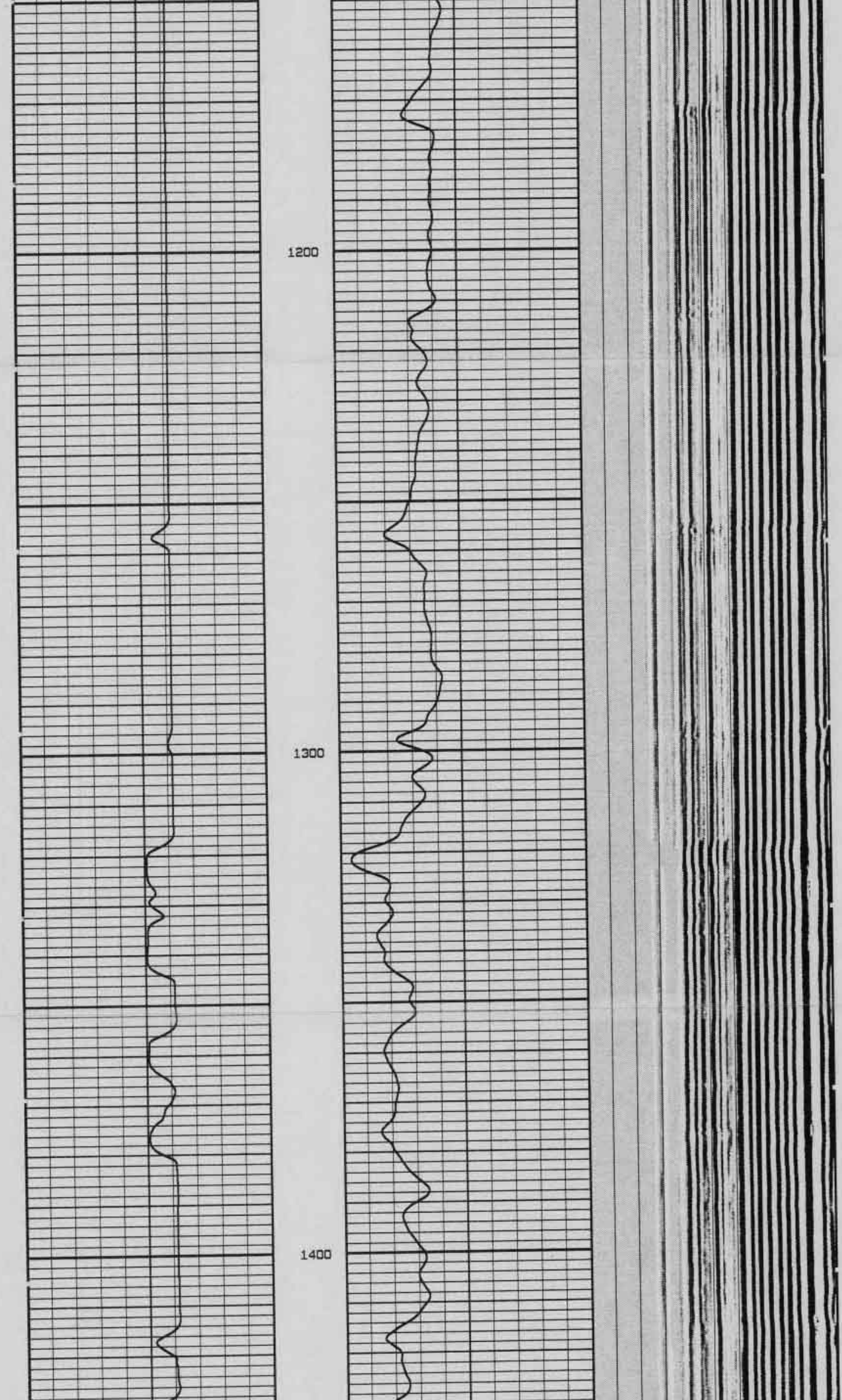

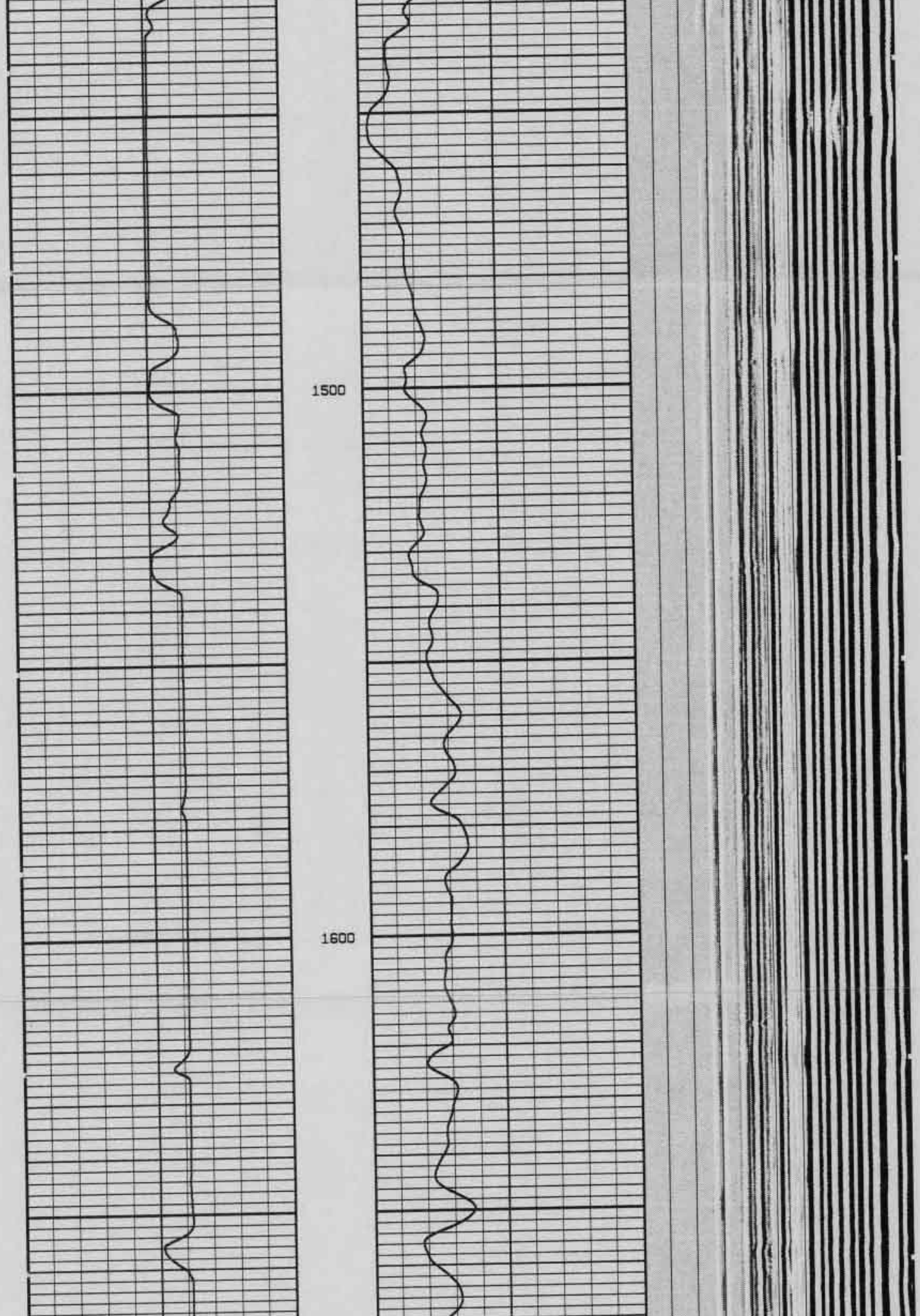

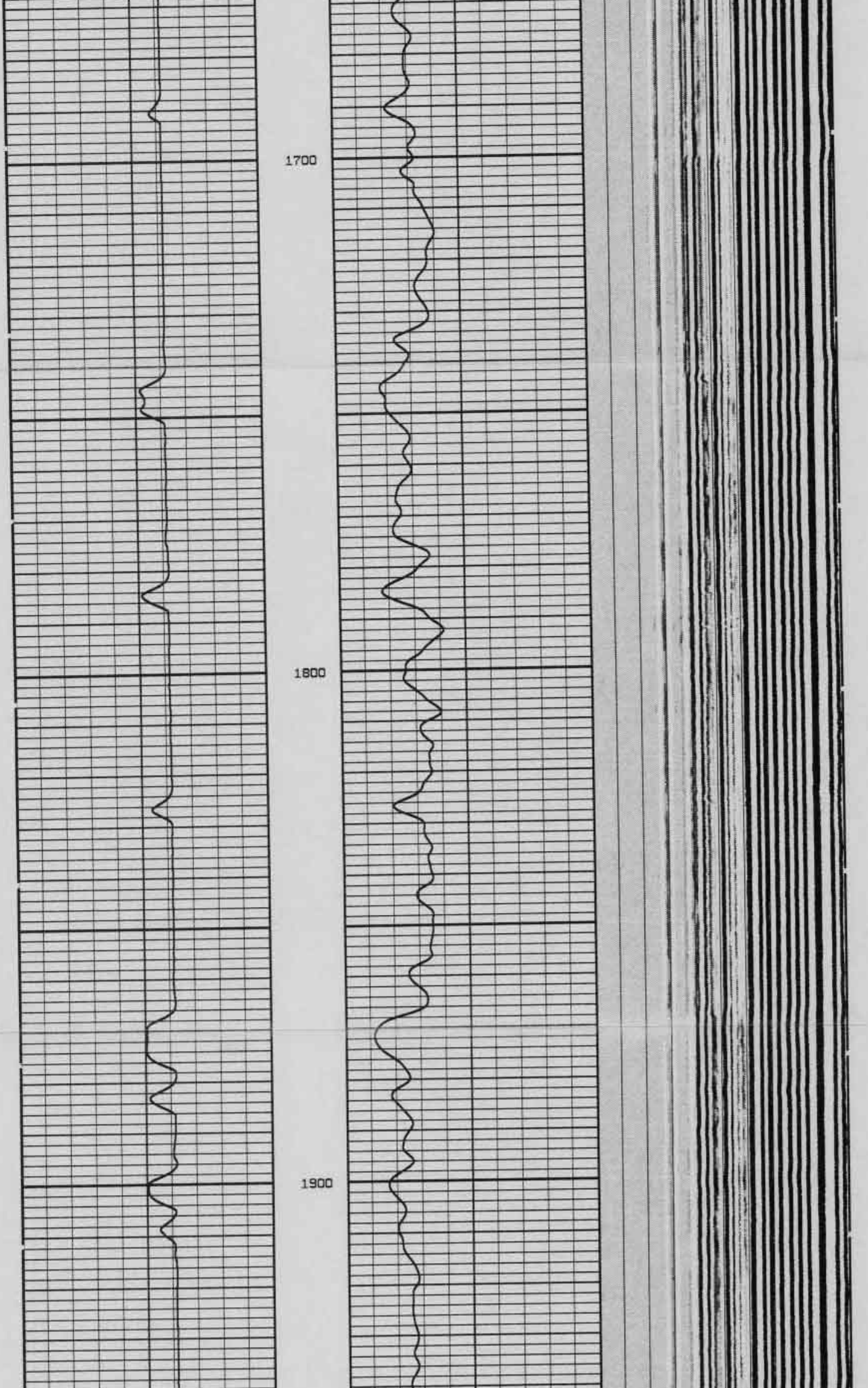

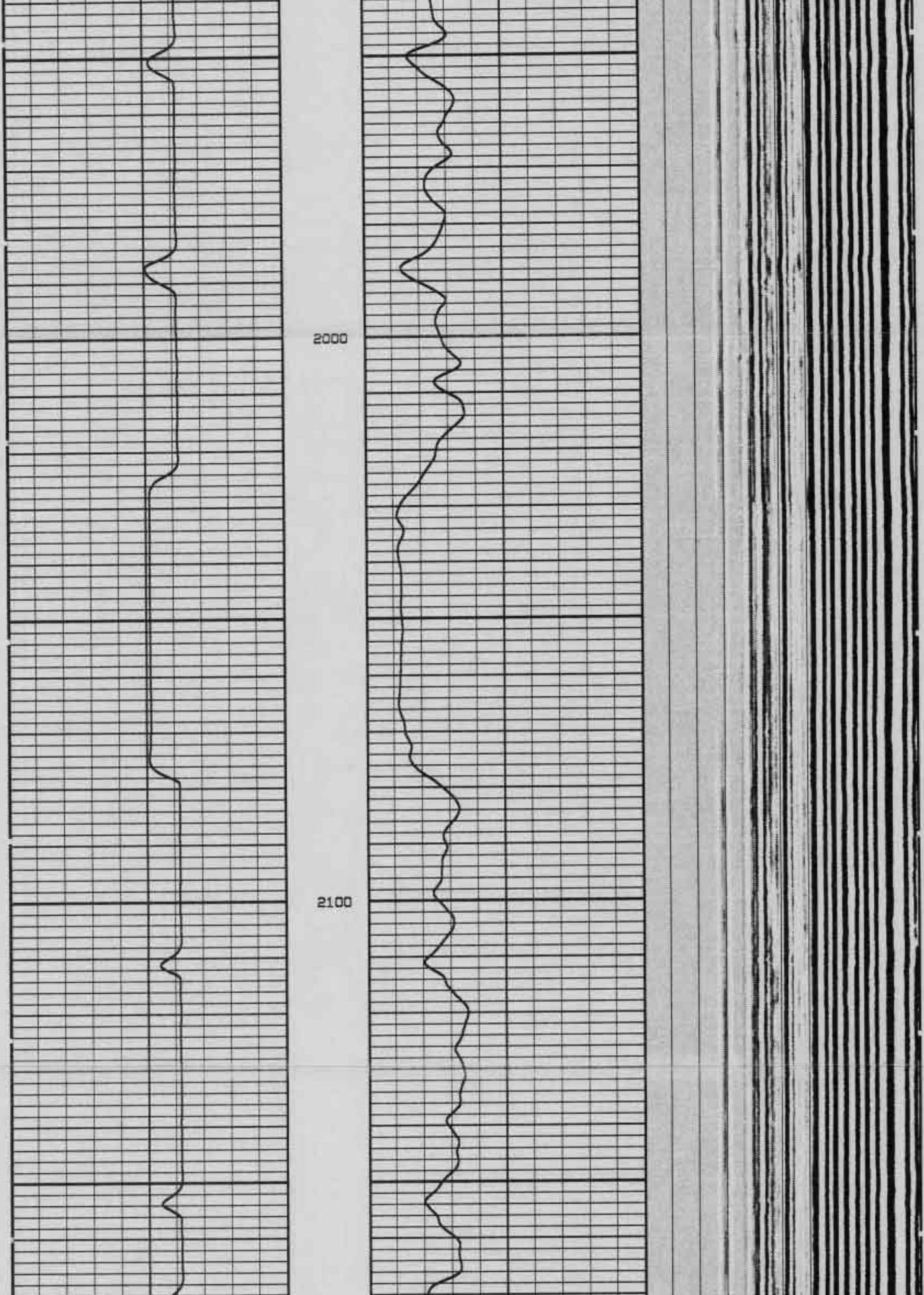

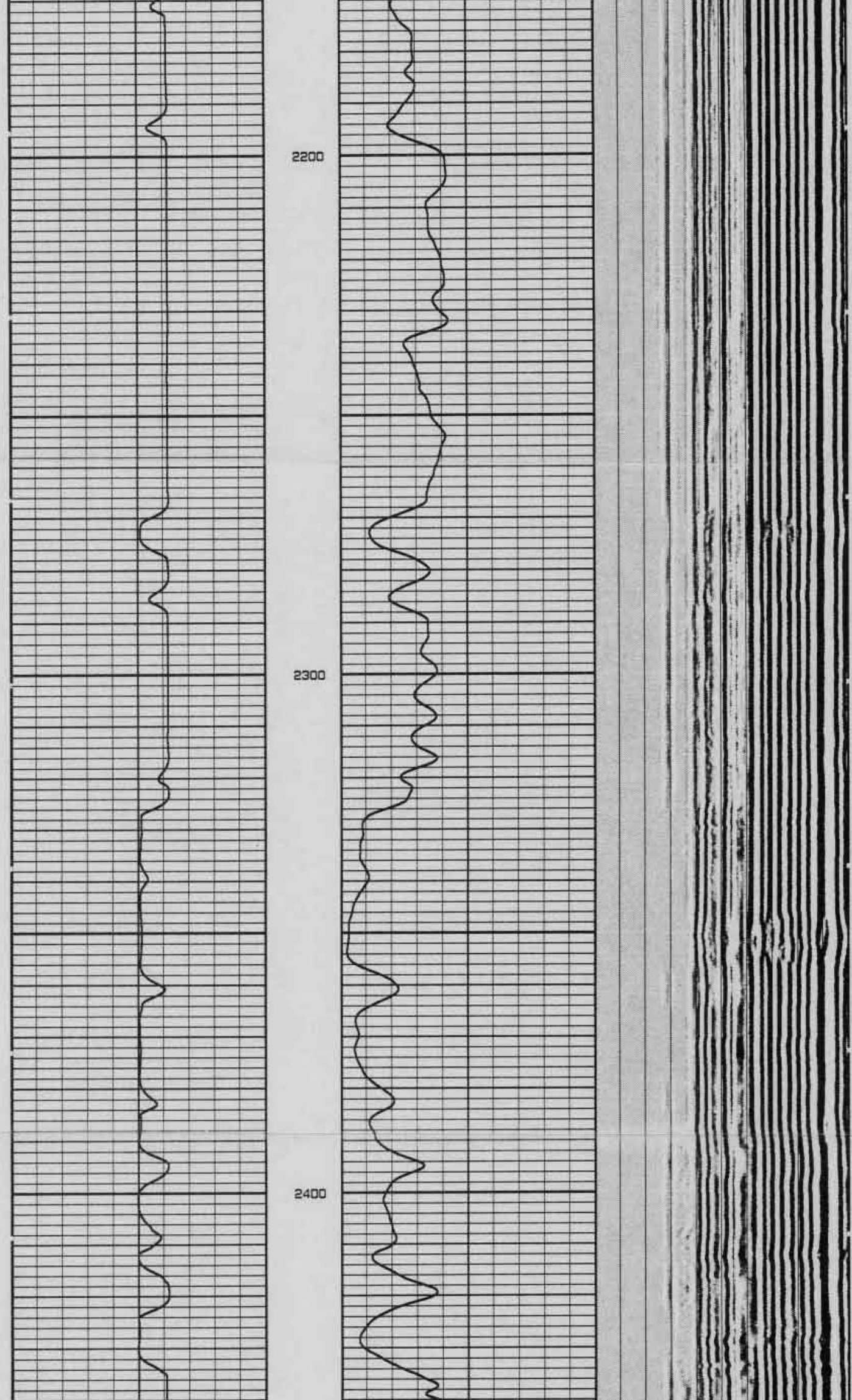

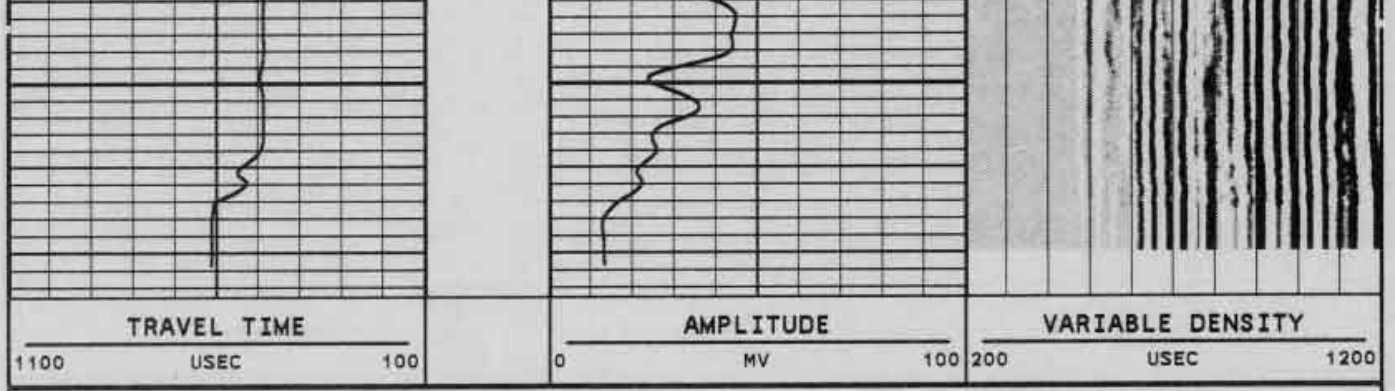

START DEPTH: **2475.2** FEET DIRECTION: **UP** DATE: **10/06/92** TIME: **15:58** MODE: **ORIGINAL**

NI49

VERSION: 1.70

REMARKS

REPEAT

VERSION: 1.70

NI48

FINISH DEPTH: **2343.8** FEET DIRECTION: **UP** DATE: **10/06/92** TIME: **15:56** MODE: **TRACE PLAYBACK**

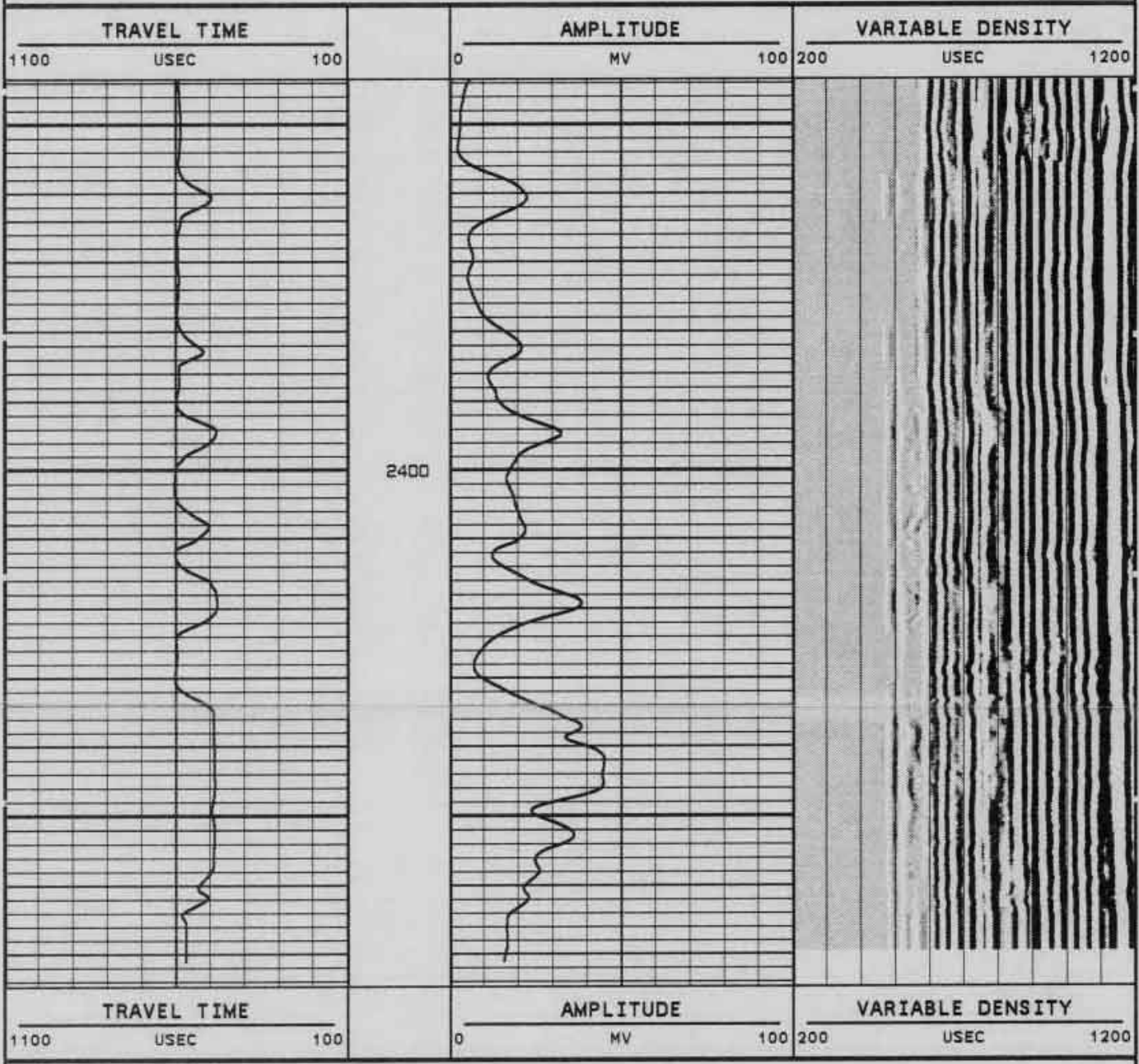

START DEPTH: **2475.0** FEET DIRECTION: **UP** DATE: **10/06/92** TIME: **15:52** MODE: **TRACE PLAYBACK**

NI48

VERSION: 1.70

COMPANY YOUNGQUIST BROTHERS DRILLING CO. INC.

WELL INJECTION WELL CO-2317

FIELD COLLIER CO. STATE FLORIDA