FLORIDA GEOPHYSICAL LOGGING, INC.

HIGH RESOLUTION TEMPERATURE SURVEY

FILE NO.

COMPANY YOUNGQUIST BROTHERS DRILLING CO. INC.
WELL INJECTION WELL CO-2317
FIELD NCRWPT
COUNTY COLLIER STATE FLORIDA
LOCATION
SEC. 35 TWP 48S RGE 26E
OTHER SERVICES: RTS

PERMANENT DATUM GL ELEV.
LOG MEASURED FROM GL FT. ABOVE PERMANENT DATUM
DRILLING MEASURED FROM GL
ELEV.: K.B.
D.F.
G.L.

DATE	25-FEB-93	
RUN NO.	FOUR	
TYPE LOG	HRT	
DEPTH-DRILLER	3340	
DEPTH-LOGGER	2760	
LOGGED INTERVAL	SURF TO 2760	TO
OPERATING RIG TIME		
TYPE FLUID IN HOLE	WATER	
SALINITY, PPM CL		
DENSITY-VISCOSITY		
LEVEL	FULL	
MAX. REC. TEMP, DEG F.		
EQUIPMENT-LOCATION	FT.MYERS	
RECORDED BY	MILLER/VANOSDOL	
WITNESSED BY	KENNEDY/HARRISON	

BOREHOLE RECORD				CASING RECORD			
RUN NO.	BIT	FROM	TO	SIZE	WGT.	FROM	TO
LAST	20"	2497'	3330'	20"		SURF	2497'
				16"	LINER	SURF	2445'

REMARKS

DATA GATHERED LOGGING DOWN
SAT DOWN AT 2720'

VERSION: 1.70

NCRTEMP1

FINISH DEPTH: 2797.0 FEET DIRECTION: DOWN DATE: 02/25/93 TIME: 08:59 MODE: TRACE PLAYBACK

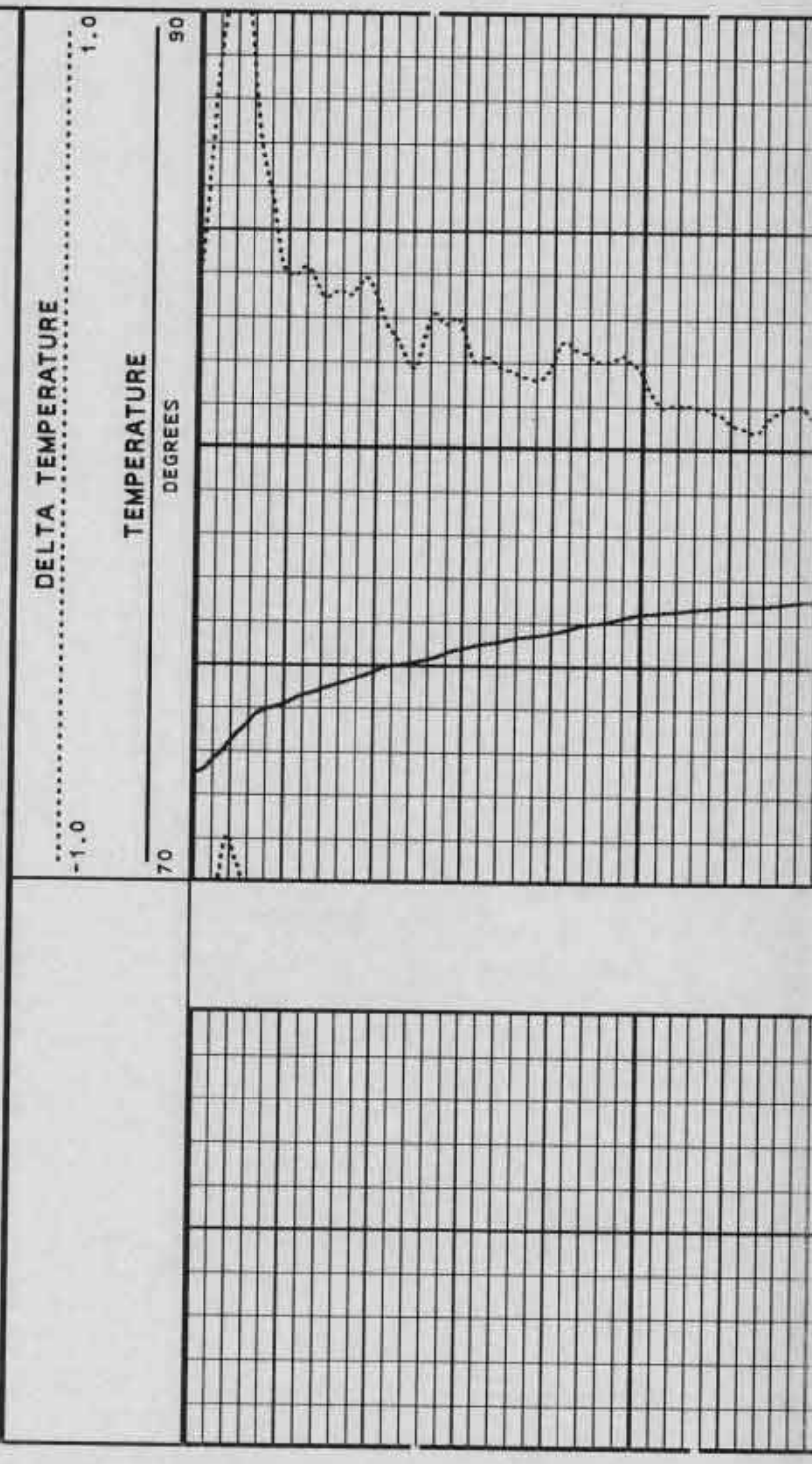





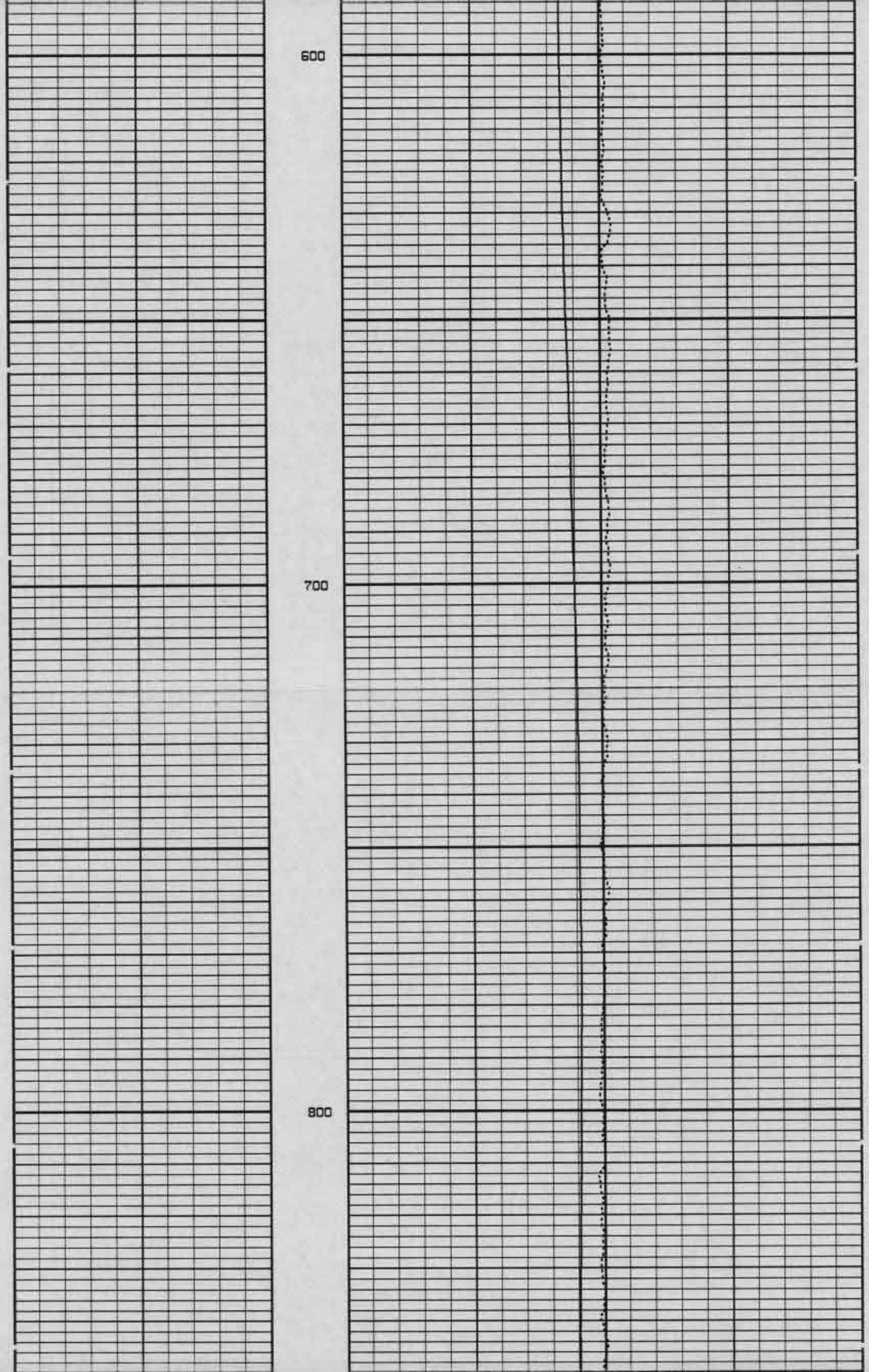





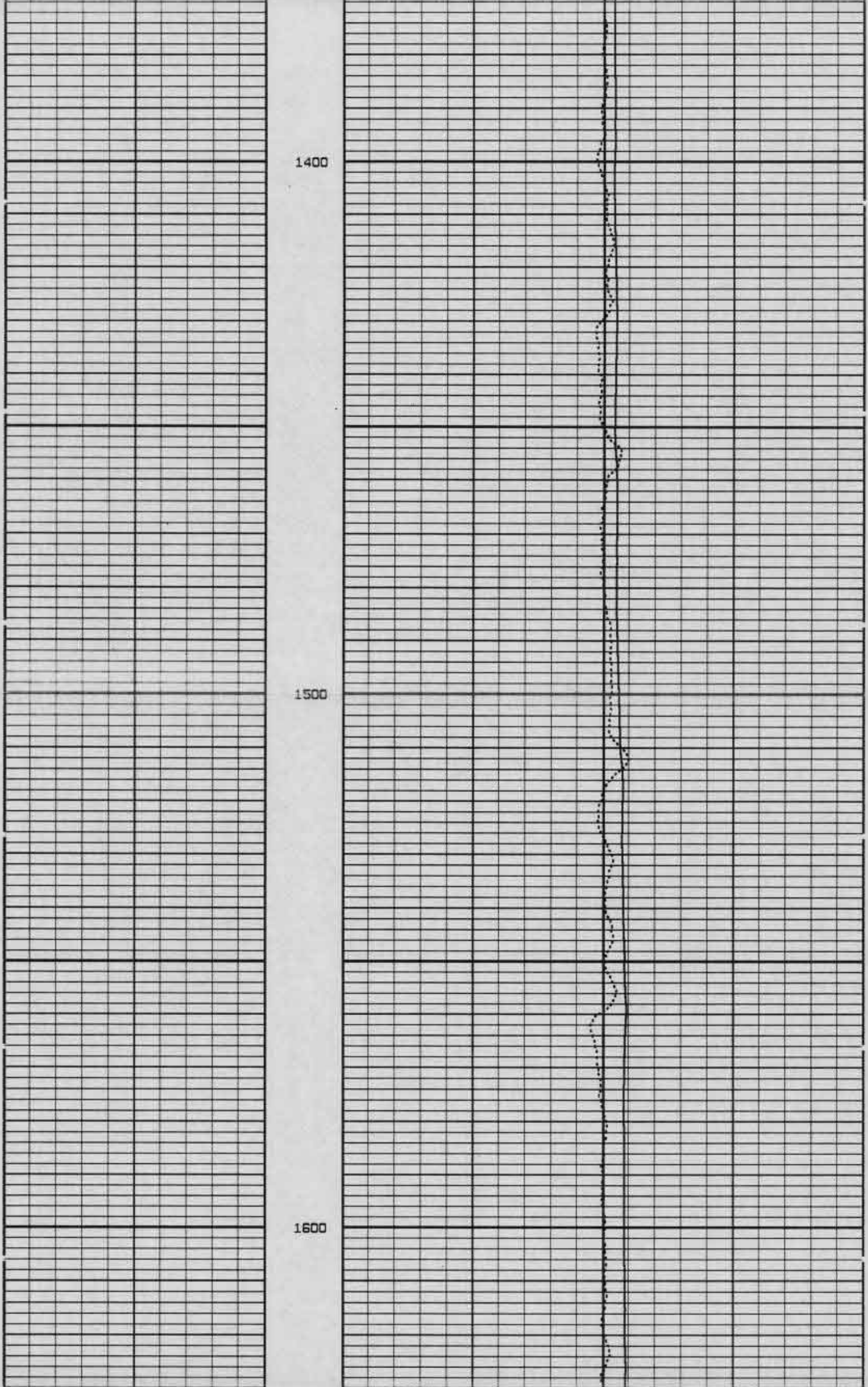







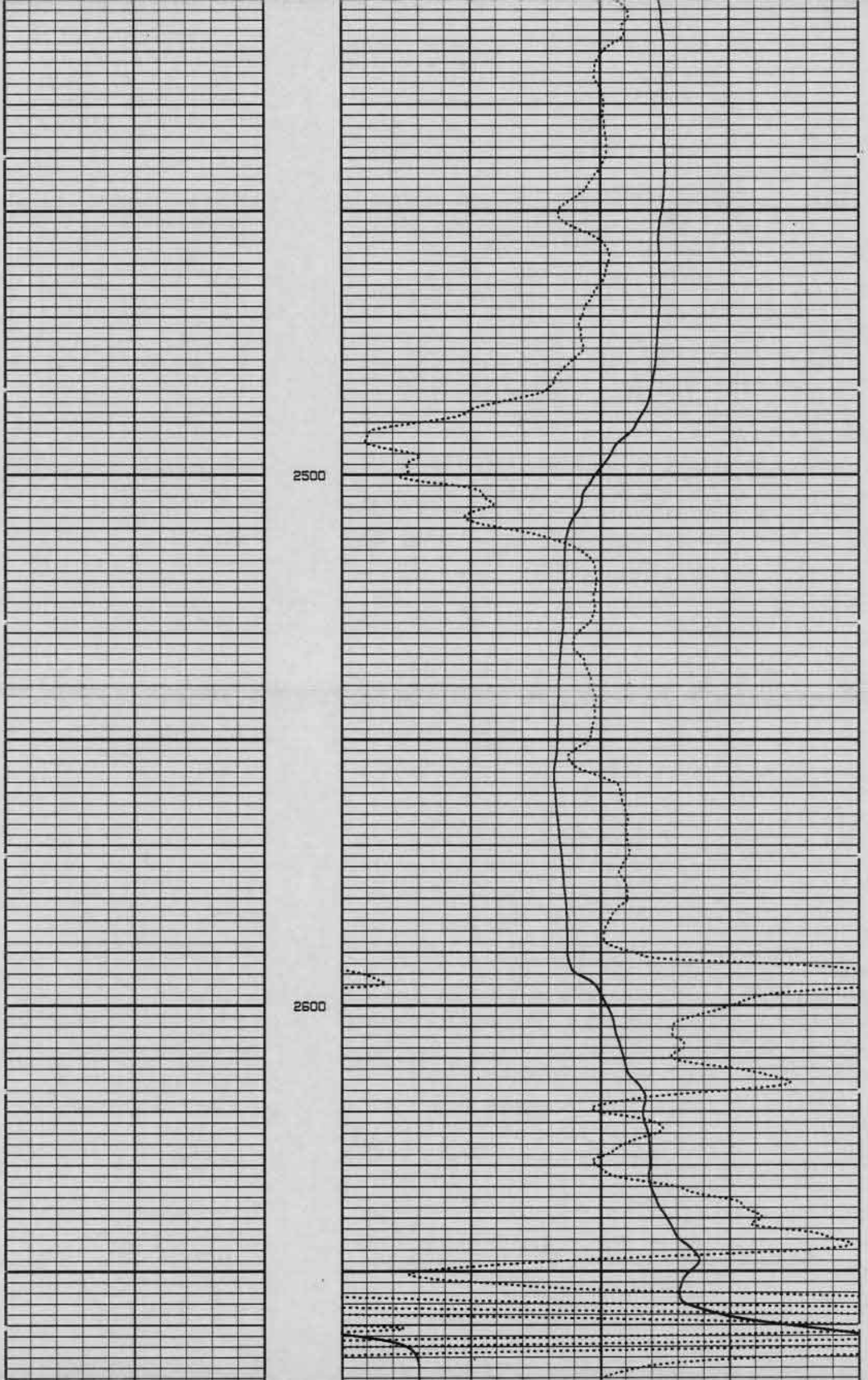

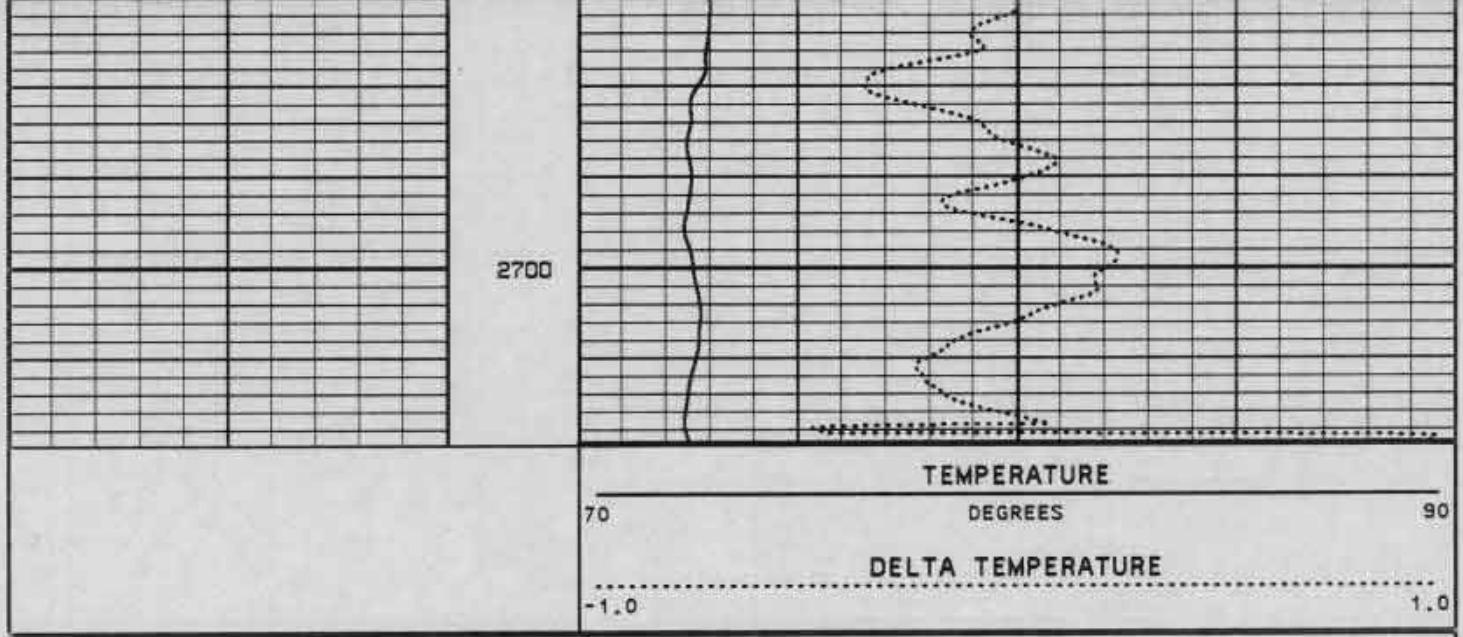

START DEPTH: 0.0 FEET DIRECTION: DOWN DATE: 02/25/93 TIME: 07:29 MODE: TRACE PLAYBACK

NCRTEMP1

VERSION: 1.70

REMARKS

DATA GATHERED LOGGING DOWN

VERSION: 1.70

NCRTEMP3

FINISH DEPTH: 2773.5 FEET DIRECTION: DOWN DATE: 02/25/93 TIME: 09:10 MODE: TRACE PLAYBACK

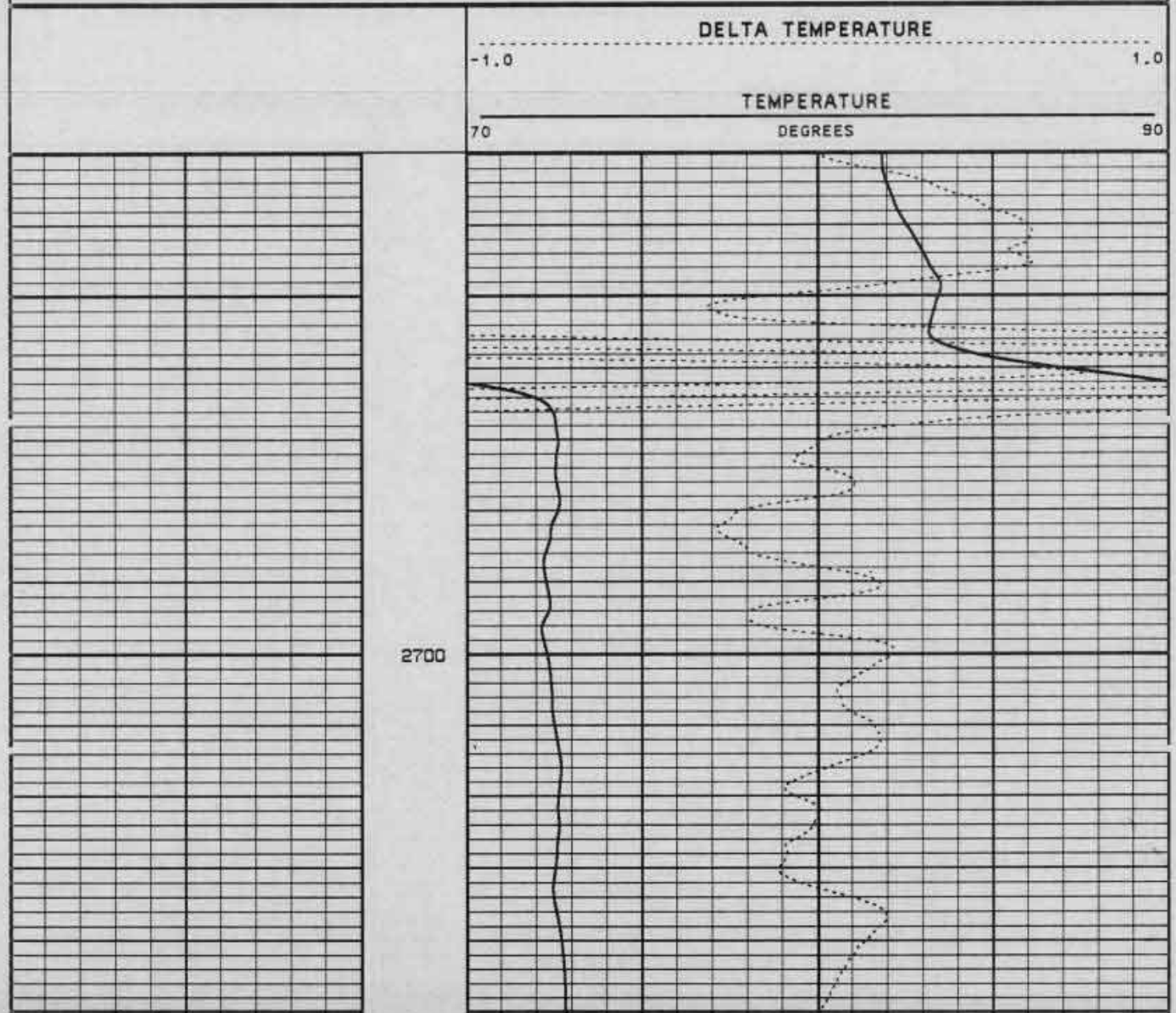

TEMPERATURE

70 DEGREES 90

DELTA TEMPERATURE

-1.0 1.0

START DEPTH: **2628.0** FEET DIRECTION: **DOWN** DATE: **02/25/93** TIME: **09:06** MODE: **TRACE PLAYBACK**

NCRTEMP3

VERSION: 1.70

COMPANY	YOUNGQUIST BROTHERS DRILLING CO.INC.
	NCRWTP IW-1
WELL	INJECTION WELL CO-2317
FIELD	COLLIER CO. STATE FLORIDA