





<b>Site Name</b> WR11 GW1		<b>Date of Field Work</b> July 15, 2015
<b>Party Chief</b> Strickland/Clanton	<b>Field Book Name/Number</b> MISC FB # 6X	<b>Page Number</b> 31
<b>Site Benchmark Name</b> WR11 2007	<b>Benchmark Elevation (NAVD88)</b> 67.59ft	<b>Datum Offset to NGVD29</b> + 1.08
<b>Reference Elevation (NAVD 88)</b> 70.92ft		<b>Existing Tag Elevation (Datum)</b> 71.97ft (NGVD 29)
<b>Notes:</b> Ground elevation = 64.80ft (NAVD 88). Corpscon v6.0.1 offset = +1.08, Field offset = +1.05		

Photographs:

<p>Overall Site</p> 	<p>Benchmark Close Up</p> 	<p>Benchmark Location</p> 
<p>Brass Tag Close Up</p> 	<p>Brass Tag + Reference Mark</p> 	<p>Staff Gauge</p> 