BAKER HUGHES

Baker Atlas
GEOScience

MULTIPOLE ARRAY ACOUSTILOG SM
STONELEY PERMEABILITY

COMPANY	SOUTH FLORIDA WATER MANAGEMENT DISTRICT
WELL	L2-PW1
FIELD	L2-CANAL
COUNTY	HENDRY STATE FLORIDA
LOCATION:	
	SEC 4 TWP 45S RGE 34E
ELEVATIONS:	KB 24.5 FT DF 24 FT GL 17 FT
DATE	10-FEB-2000 ECC 132.00

IN MAKING INTERPRETATIONS OF LOGS OUR EMPLOYEES WILL GIVE CUSTOMER THE BENEFIT OF THEIR BEST JUDGEMENT. BUT SINCE ALL INTERPRETATIONS ARE OPINIONS BASED ON INFERENCES FROM ELECTRICAL OR OTHER MEASUREMENTS, WE CANNOT, AND WE DO NOT GUARANTEE THE ACCURACY OR CORRECTNESS OF ANY INTERPRETATION. WE SHALL NOT BE LIABLE OR RESPONSIBLE FOR ANY LOSS, COST, DAMAGES, OR EXPENSES WHATSOEVER INCURRED OR SUSTAINED BY THE CUSTOMER RESULTING FROM ANY INTERPRETATION MADE BY ANY OF OUR EMPLOYEES.

REMARKS

LOG ANALYST: J. WILKINS

STONELEY PERMEABILITY

eXpress Release 2.0 Jul 02, 1999
Updates: 1,2,3,4,5

Fileview 2.49
Pcrplt /main/47

Cplot 4.4
Pdf_Cpp /main/15

Fri Feb 11 07:55:53 2000

CURVE MEASURE POINT OFFSET

CURVE	OFFSET (ft)	CURVE	OFFSET (ft)	CURVE	OFFSET (ft)	CURVE	OFFSET (ft)
ATTNIVS	0.00	FSHFT	0.00	REFLO	0.00	m2r9	7.50
BIT	-0.00	FSHFTINV	0.00	m2r1	7.50	m2rx	7.50
DELAYIVS	0.00	GR	36.50	m2r2	7.50		
DELAYMSD	0.00	PERMEAB	0.00	m2r3	7.50		
DTS	19.88	REFL	0.00	m2r6	7.50		

Presentation	: /data/ss34b/james/l2-pw/wvpmcstm.pdf
Data File	: F1 : sunserv34:/data/ss34b/james/l2-pw/mac.xtf
Company	: SOUTH FLORIDA WATER MANAGEMENT DISTRICT
Well	: L2-PW
Field	: CLEWISTON
File Interval	: 1403 – 1822.5 Feet
Plot Interval	: 1430 – 1800 Feet
Oct	: e772u



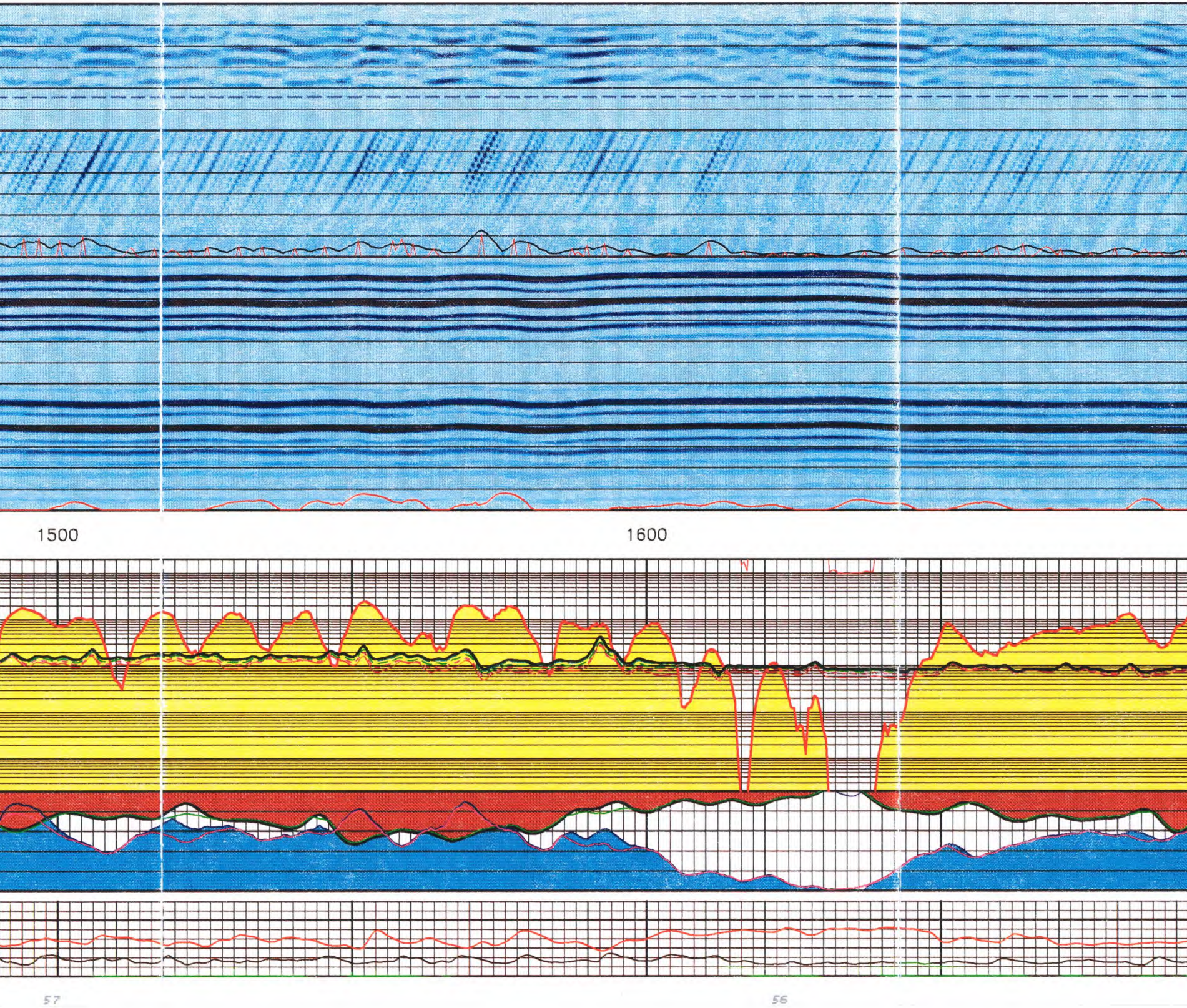

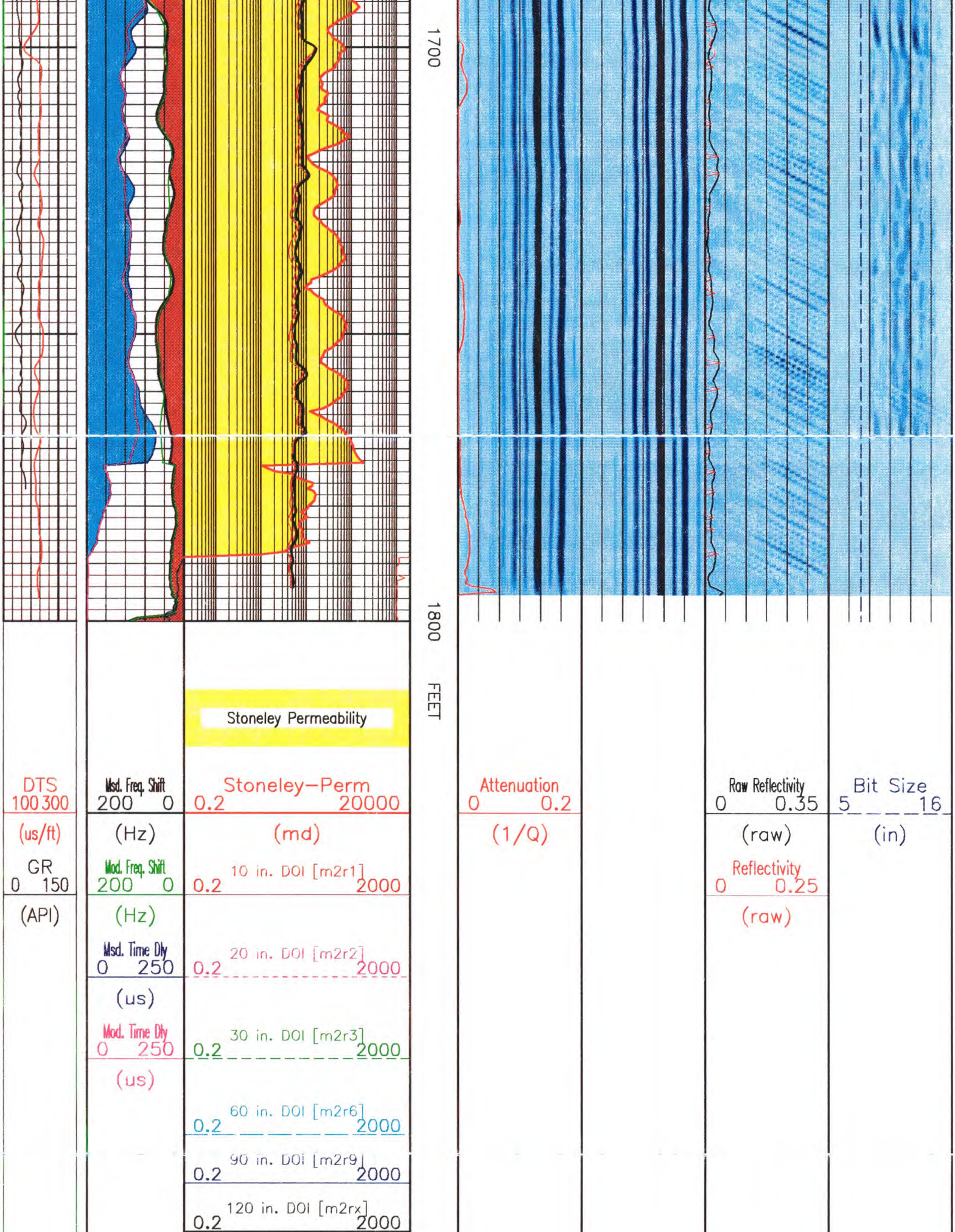

Transmitted WAVE	Transmitted WAVE (syn)	REFLECTION (measured)	REFLECTION (modeling)
0 5904	0 5904	0 5904	0 5904
(us)	(us)	(us)	(us)
0 3289	0 3289	0 328.9	0 328.9

MONOPOLE STONELEY – QC PLOT

Presentation	: /data/ss34b/james/l2-pw/stone.pdf
Data File	: F1 : sunserv34:/data/ss34b/james/l2-pw/mac.xtf
Company	: SOUTH FLORIDA WATER MANAGEMENT DISTRICT
Well	: L2-PW
Field	: CLEWISTON
File Interval	: 1403 – 1822.5 Feet
Plot Interval	: 1440 – 1822.5 Feet
Oct	: e772u

DEPTH

Tool Stick

GR
0 150
(Gapi)

RCVR DTST
440 140
(us/ft)

Correlation Image
440 140
1000 2000

TT QC Stoneley
0 5000
(us)

Filtered Wavetrace (10.5ft) [TRMWVstf]
0 5000
(us)
0 3

DDBHC Stoneley DTST
440 140
(us/ft)

Xmtr DTST
440 140
(us/ft)

Rcvr DTST
440 140
(us/ft)

R–Qu
1 0
(us/ft)

X–Qu
1 0
(us/ft)

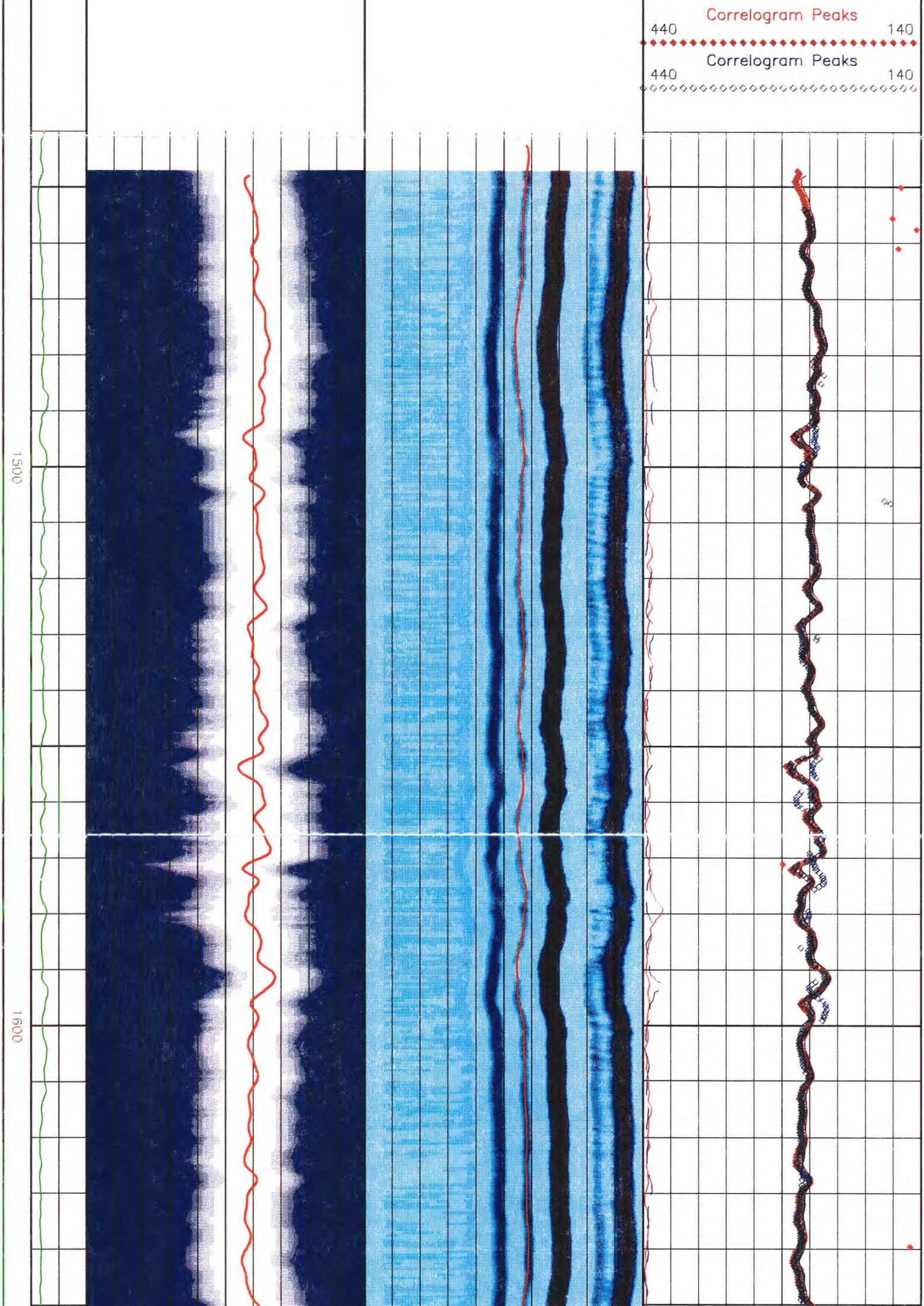

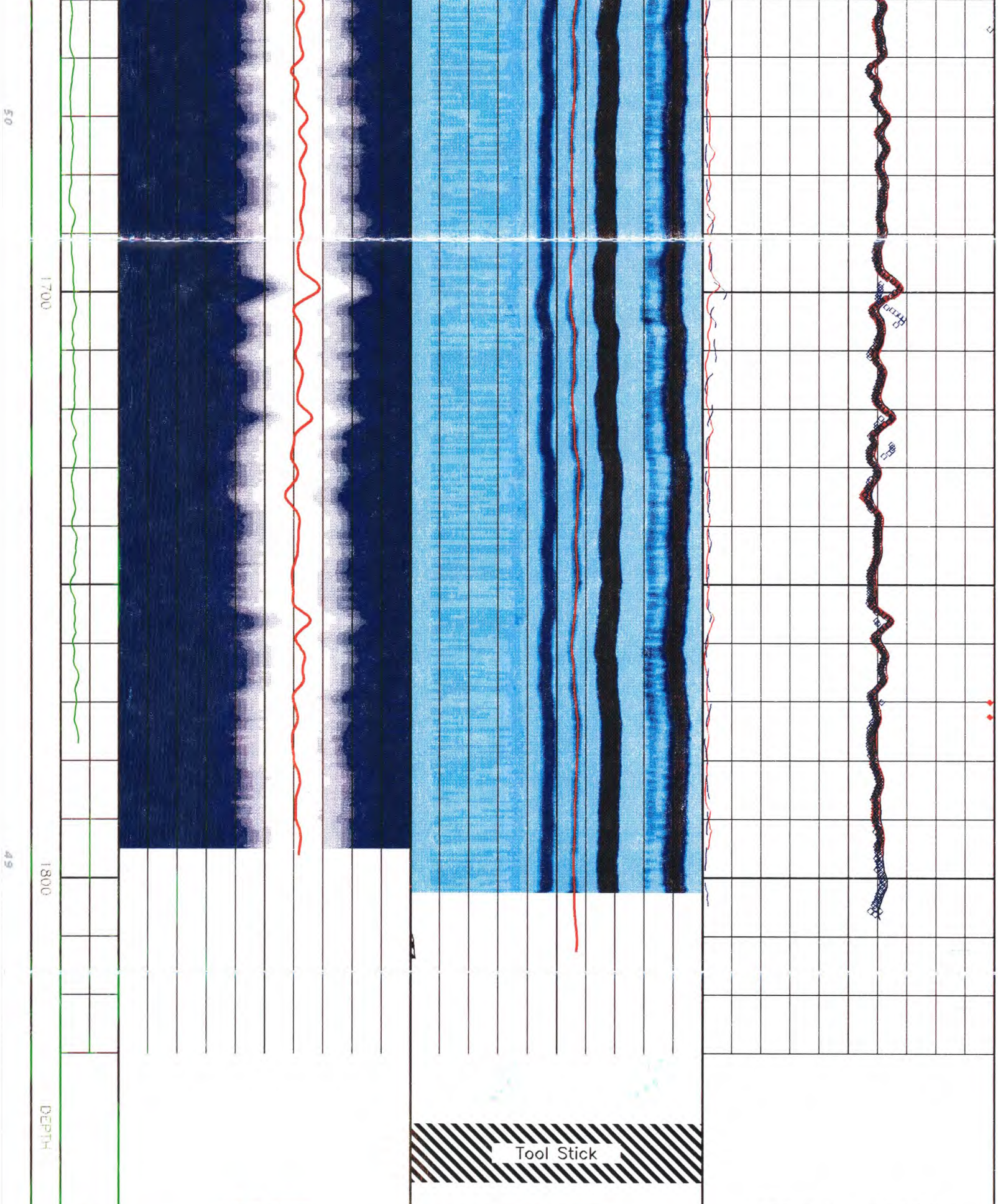



BAKER HUGHES

Baker Atlas

GEOScience

XMAC

COMPANY SOUTH FLORIDA WATER MANAGEMENT DISTRICT
WELL L2-PW1
FIELD L2-CANAL
COUNTY HENDRY STATE FLORIDA

FILE NO:
API NO:

LOCATION:

SEC 4 TWP 45S RGE 34E

ELEVATIONS:
KB 24.5 FT
DF 24 FT
GL 17 FT

DATE 10-FEB-2000