MV Geophysical

BOREHOLE COMPENSATED SONIC w/ VARIABLE DENSITY LOG

Company Rowe Drilling Co., Inc.
Well OSF-104
Field S-65A Canal
County Osceola
State/Prv Florida

Company **Rowe Drilling Company, Inc.**
Well **OSF-104**
Field **S-65A Canal**
County **Osceola** State/Prv . **Florida**

Location
LAT.: N27 39' 34.8"
LONG.: W81 07' 57.7"
S-65A Canal - SFWMD

Other Services
XY/GR
DIL/VDL

		Elevation
Permanent Datum	G.L.	
Log Measured From	G.L.	
Drilling Measured From	G.L.	

Elevation
K.B.
D.F.
G.L.

Date	15-AUG-2005		
Run Number	ONE		
Depth Driller	366'		
Depth Logger	364'		
Bottom Logged Interval	356'		
Top Log Interval	22'		
Open Hole Size	12.25"		
Type Fluid	MUD		
Density / Viscosity	8.5/39		
Max. Recorded Temp.	na		
Estimated Cement Top	NA		
Time Well Ready	17:00 8/15/05		
Time Logger on Bottom	19:00 8/15/05		
Equipment Number	MVGS-1		
Location	Ft. Myers		
Recorded By	S.Miller		
Witnessed By	S.Anderson (SFWMD)	B.Crosby (RWD)	

Borehole Record				Tubing Record			
Run Number	Bit	From	To	Size	Weight	From	To
ONE	12.25"	42'	366'				
			364' Logger				

Casing Record	Size	Wgt/Ft	Top	Bottom
Surface String	24"	.25" WT	SURFACE	42'
Prot. String				
Production String				
Liner				
Invoice No.	2005149	P.O. #:	Job No.:	* FIELD PRINT *

<<< Fold Here >>>

All interpretations are opinions based on inferences from electrical or other measurements and we cannot and do not guarantee the accuracy or correctness of any interpretation, and we shall not, except in the case of gross or willful negligence on our part, be liable or responsible for any loss, costs, damages, or expenses incurred or sustained by anyone resulting from any interpretation made by any of our officers, agents or employees. These interpretations are also subject to our general terms and conditions set out in our current Price Schedule.

Comments

Sonic Porosity was run on a Limestone Matrix (=47.5)

MV Geophysical

MAIN PASS

Database File: osf-104.db
Dataset Pathname: MAIN
Presentation Format: DT-1-200
Dataset Creation: Mon Aug 15 17:46:21 2005
Charted by: Depth in Feet scaled 1:1200

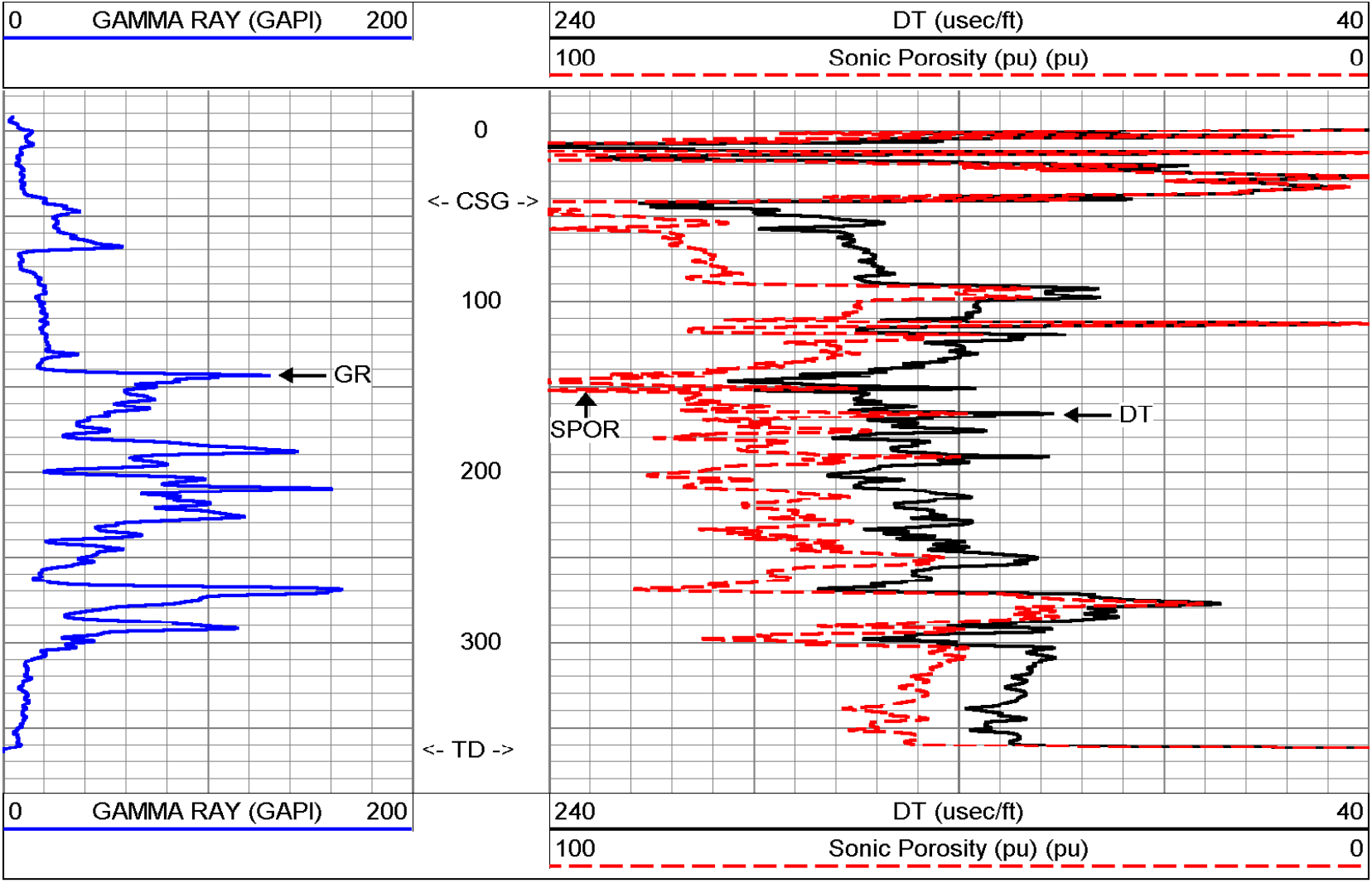

MV Geophysical

MAIN PASS

Database File: osf-104.db
Dataset Pathname: MAIN
Presentation Format: DTXY13G2
Dataset Creation: Mon Aug 15 17:46:21 2005
Charted by: Depth in Feet scaled 1:600

0 GAMMA RAY (GAPI) 200
30 XCAL (in) 10
30 YCAL (in) 10

240 DT (usec/ft) 40
100 Sonic Porosity (pu) (pu) 0

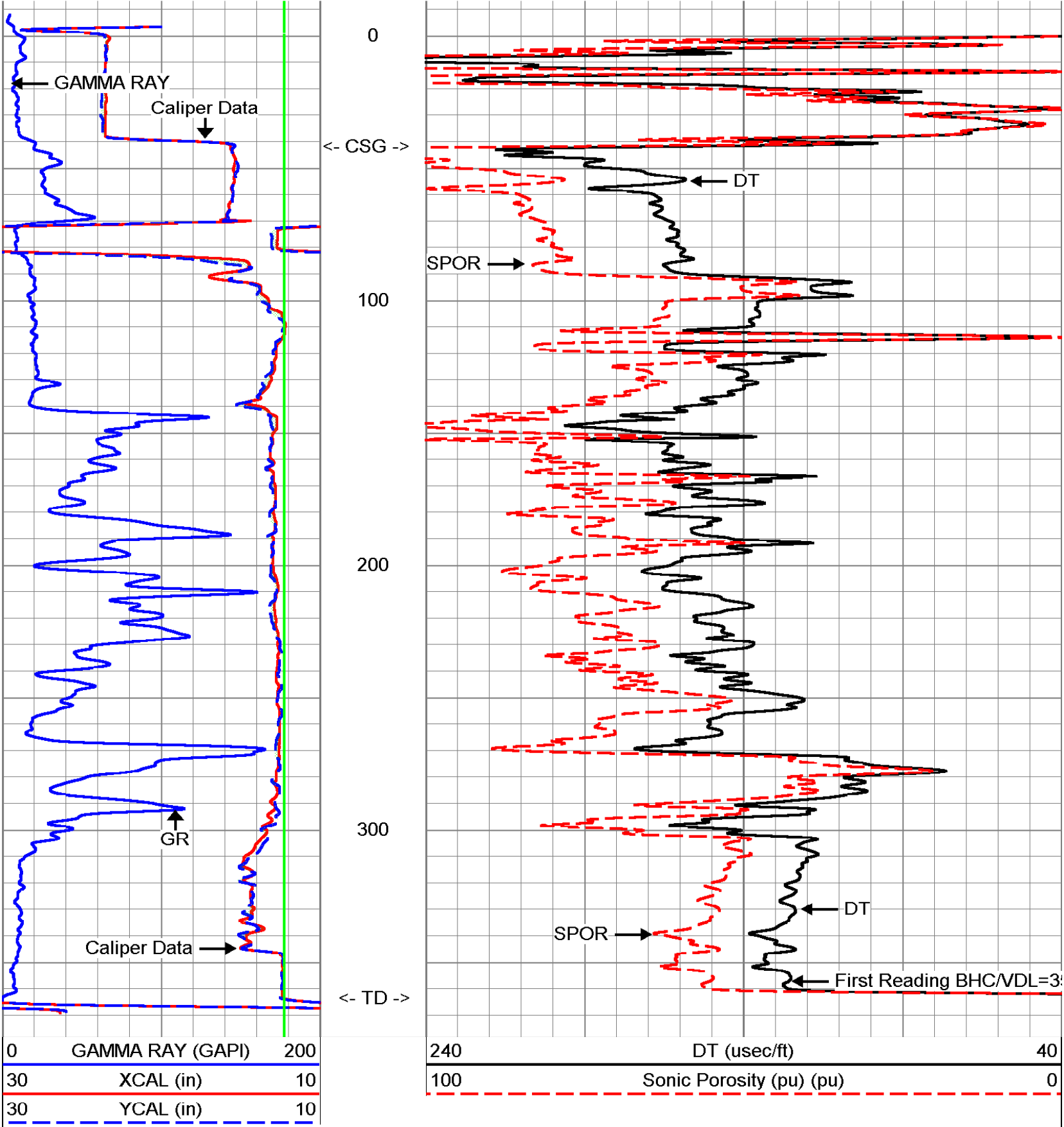

MV
Geophysical

MAIN PASS

Database File: osf-104.db
Dataset Pathname: MAIN
Presentation Format: DTXY13G2
Dataset Creation: Mon Aug 15 17:46:21 2005
Charted by: Depth in Feet scaled 1:240

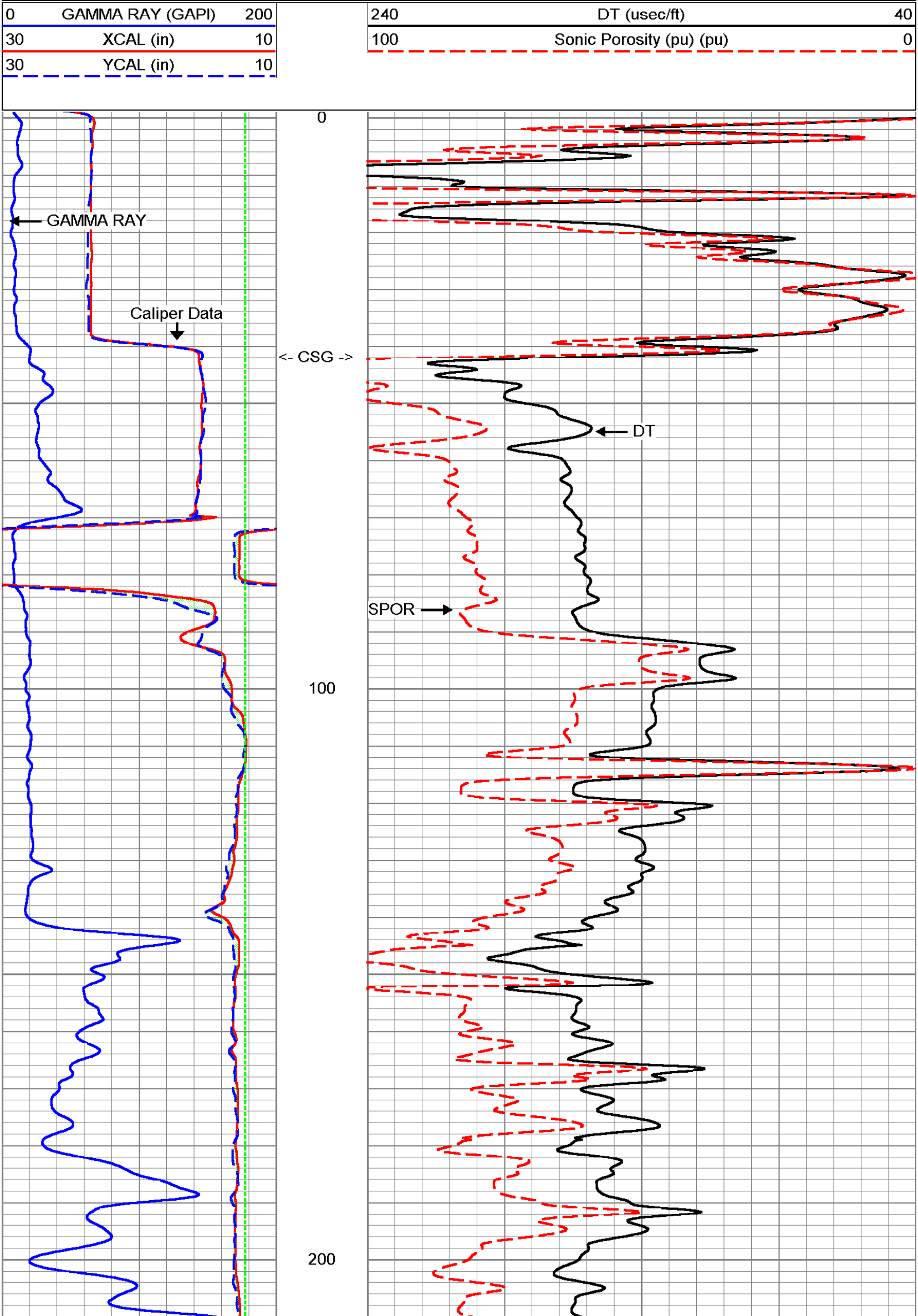

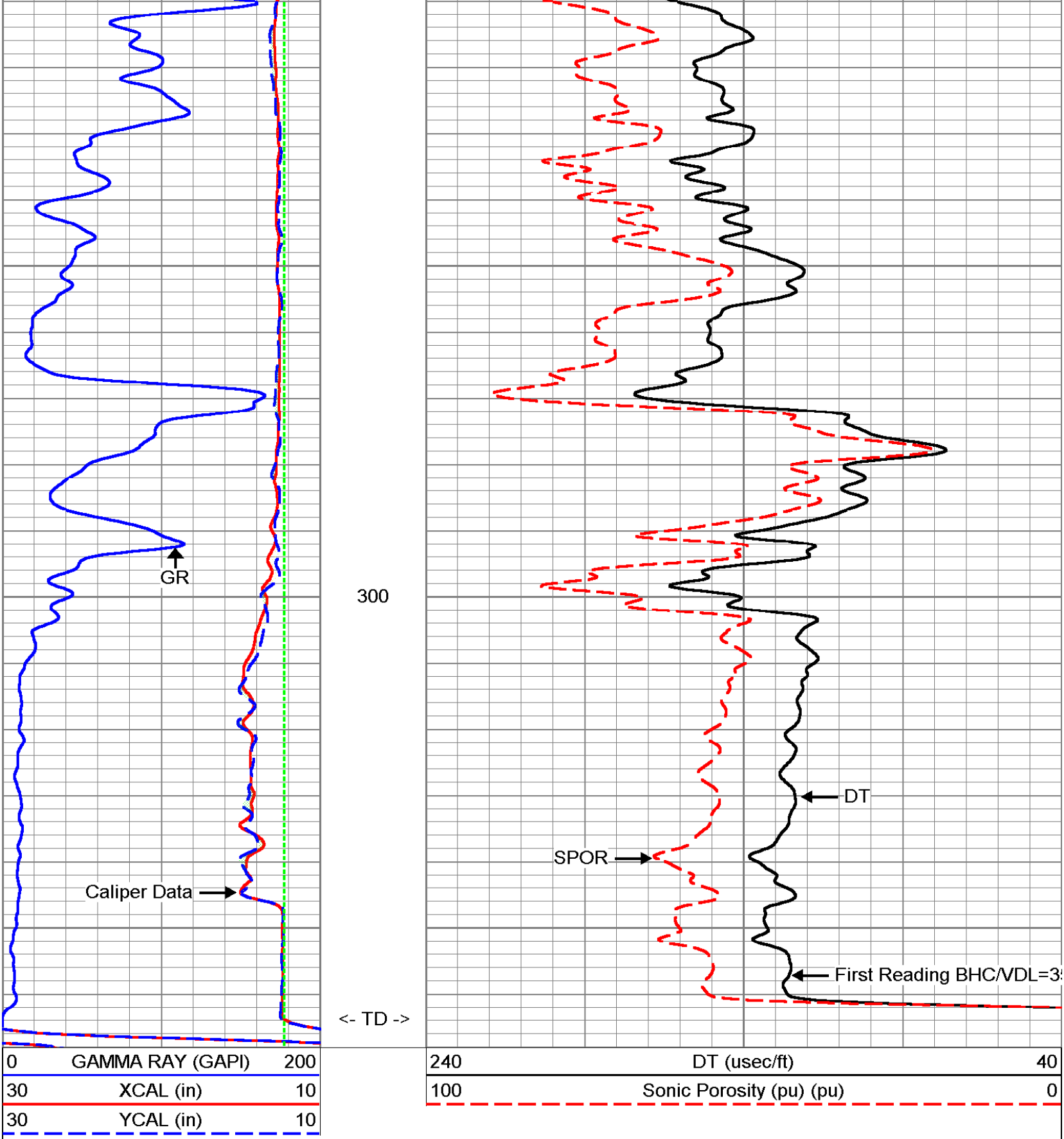

MV
Geophysical

MAIN PASS

Database File:	osf-104.db
Dataset Pathname:	MAIN
Presentation Format:	SON_VDL
Dataset Creation:	Mon Aug 15 17:46:21 2005
Charted by:	Depth in Feet scaled 1:240



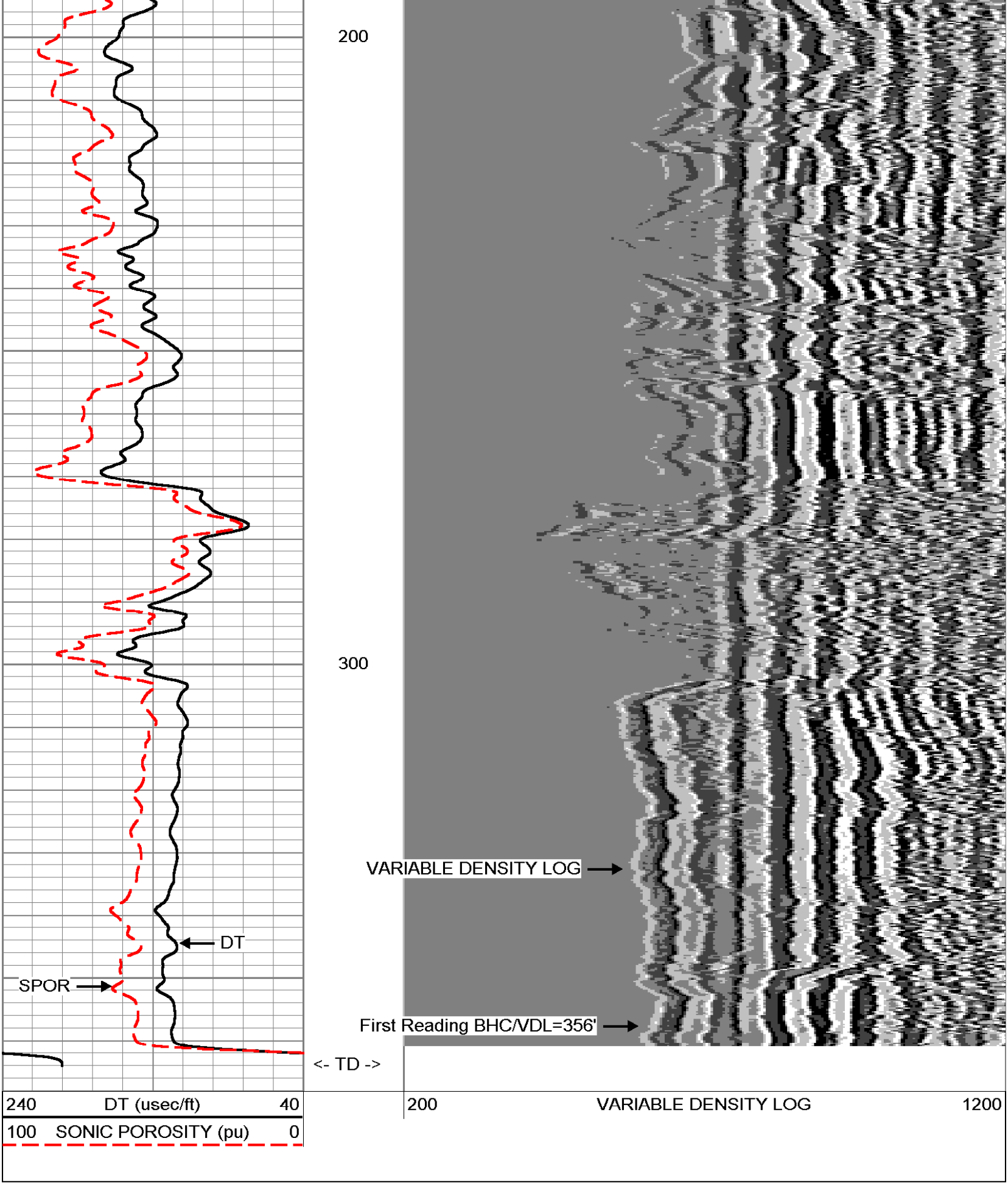

MV Geophysical

REPEAT SECTION

Database File: osf-104.db
Dataset Pathname: REPEAT
Presentation Format: SON_VDL
Dataset Creation: Mon Aug 15 17:32:38 2005
Charted by: Depth in Feet scaled 1:240

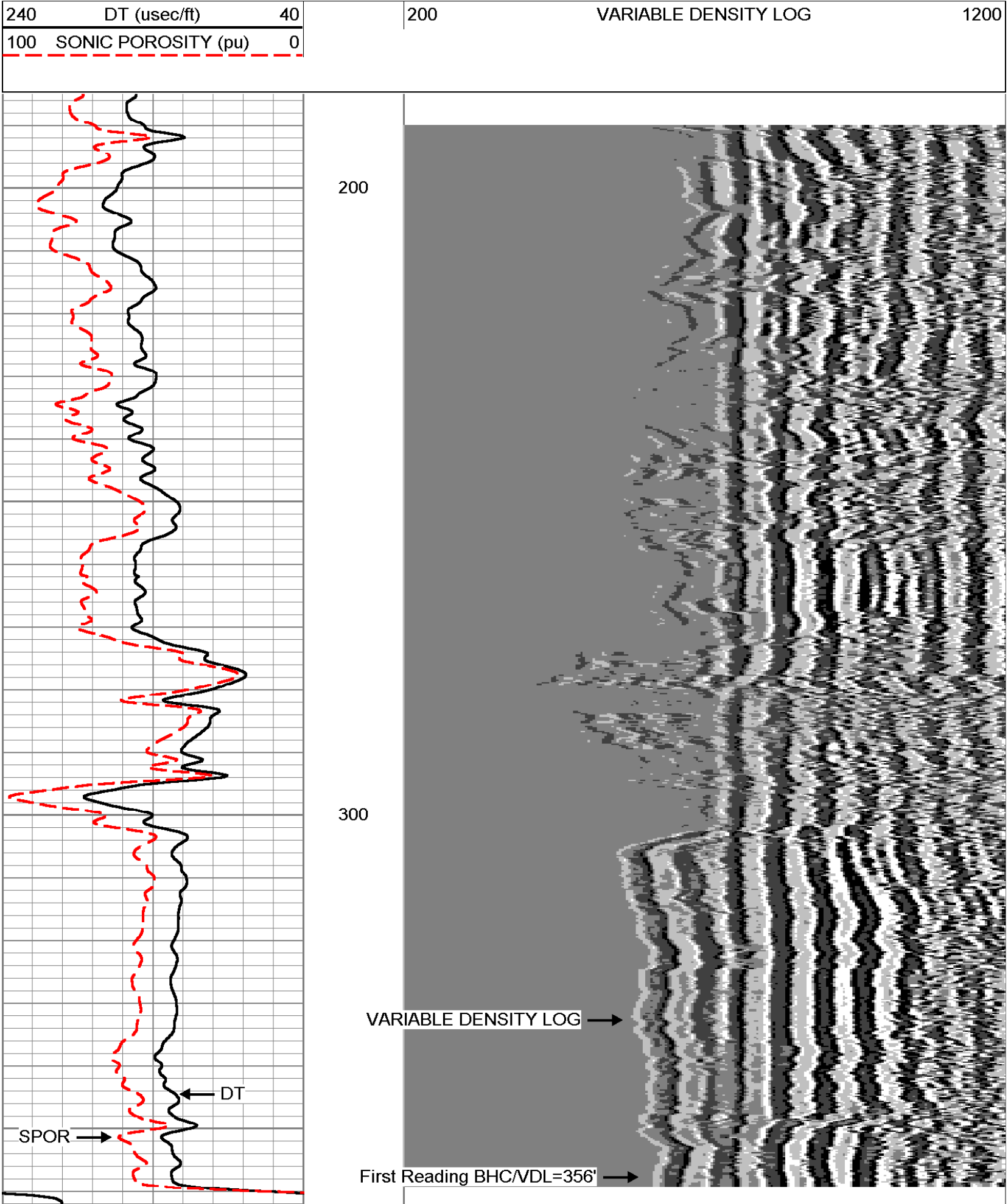

<- TD ->

240 DT (usec/ft) 40

100 SONIC POROSITY (pu) 0

200 VARIABLE DENSITY LOG 1200

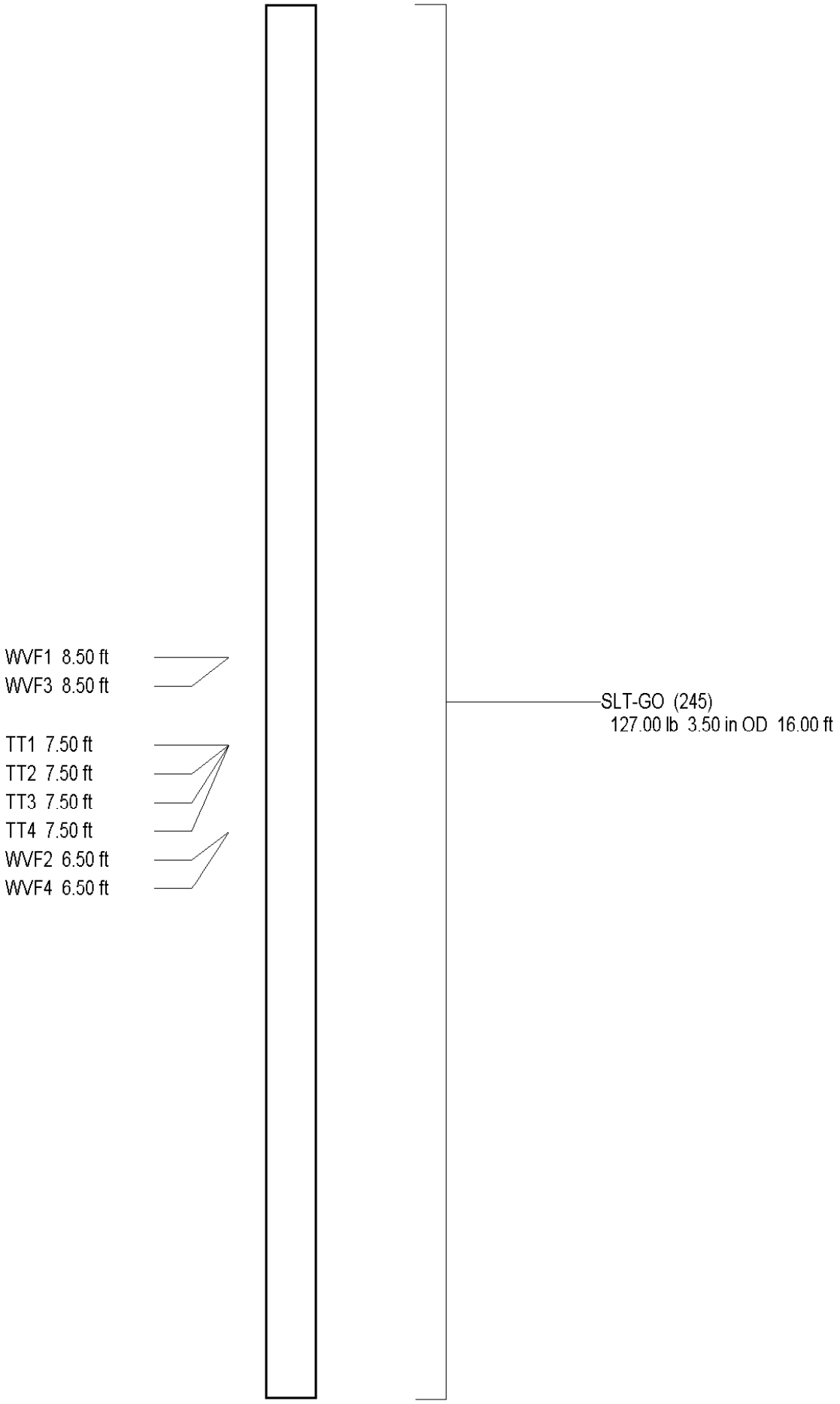

Dataset: run1/pass8
Total Length: 16.00 ft
Total Weight: 127.00 lb
O.D. 3.50 in