021-117

Fm 1of2

352
Schlumberger

X - Y CALIPER

CSU Field Log

COMPANY: EXXON COMPANY U.S.A.

WELL: SUNOCO FIELD UNIT 5-1

FIELD: FELDA
COUNTY: COLLIER
STATE: FLORIDA

LOCATION: 1025' FEL, 1079' FNL

SEC: 5 **TWP:** 46 S **RGE:** 29 E

PERMANENT DATUM: BHF
ELEV. OF PERM. DATUM: 36' ±
LOG MEASURED FROM: HYDRIL
±6' ABOVE PERM. DATUM
DRLG. MEASURED FROM: K.B.

-ELEVATIONS-
KB:
DF: 53.4'
GL: 36.2'

DATE: 3 MAY 90
RUN NO:

DEPTH-DRILLER: 2211.0 F
DEPTH-LOGGER: 2200.0 F
BTM. LOG INTERVAL: 2200.0 F
TOP LOG INTERVAL: 0.0 F

CASING-DRILLER: 1190.0 F
CASING-LOGGER: 1128.0 F
CASING: 13 3/8
WEIGHT:
BIT SIZE: 12 1/4
DEPTH:

FLORIDA GEOLOGICAL SURVEY
2295 VICTORIA AVENUE, SUITE 178
FT. MYERS, FLORIDA 33901

OTHER SERVICES-

PROGRAM TAPE NO: 30.4
SERVICE ORDER NO: 399129

TYPE FLUID IN HOLE:
DENSITY:
VISCOSITY:
PH:
FLUID LOSS:
SOURCE OF SAMPLE:
RM: AT
RMF: AT
RMC: AT
SOURCE RMF/RMC: /
RM AT BHT: AT
RMF AT BHT: AT
RMC AT BHT: AT

TIME CIRC. STOPPED:
TIME LOGGER ON BTM.:

MAX. REC. TEMP:

LOGGING UNIT NO: 8306
LOGGING UNIT LOC: FT.MYERS
RECORDED BY:
WITNESSED BY: BUCK

REMARKS:

EQUIPMENT NUMBERS-

ALL INTERPRETATIONS ARE OPINIONS BASED ON INFERENCES FROM ELECTRICAL OR OTHER MEASUREMENTS AND WE CANNOT, AND DO NOT GUARANTEE THE ACCURACY OR CORRECTNESS OF ANY INTERPRETATIONS, AND WE SHALL NOT, EXCEPT IN THE CASE OF GROSS OR WILLFUL NEGLIGENCE ON OUR PART, BE LIABLE OR RESPONSIBLE FOR ANY LOSS, COSTS, DAMAGES OR EXPENSES INCURRED OR SUSTAINED BY ANYONE RESULTING FROM ANY INTERPRETATION MADE BY ANY OF OUR OFFICERS, AGENTS OR EMPLOYEES. THESE INTERPRETATIONS ARE ALSO SUBJECT TO OUR GENERAL TERMS AND CONDITIONS AS SET OUT IN OUR CURRENT PRICE SCHEDULE.

CP 30.4 FILE 3 03-MAY-90 16:20

TENS(LB)	10000.	0.0
BS (IN)	10.000	30.000
C2 (IN)	10.000	30.000
C1 (IN)	10.000	30.000
GR (GAPI)	0.0	150.00

CP 30.4 FILE 2 03-MAY-90 16:20

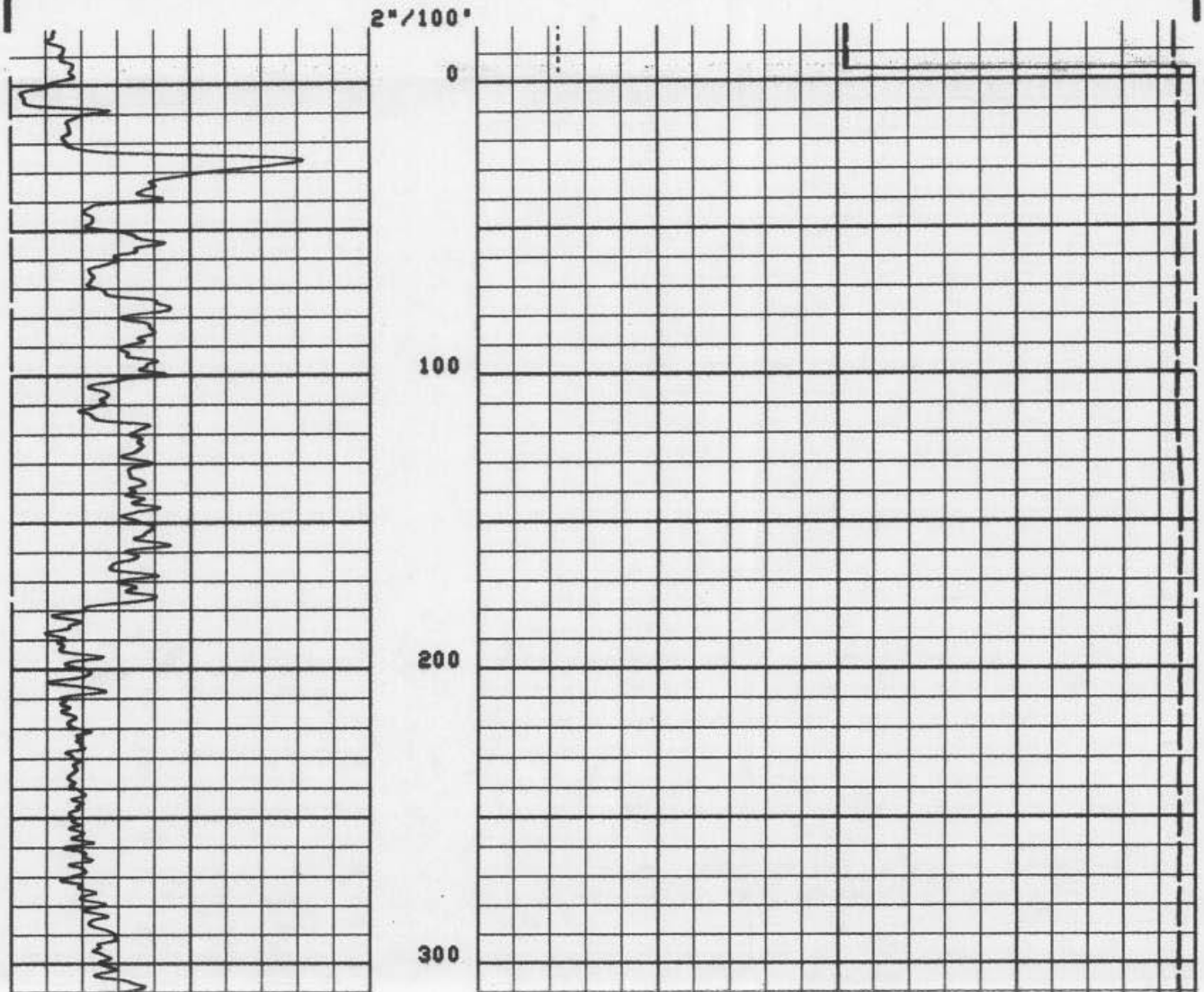

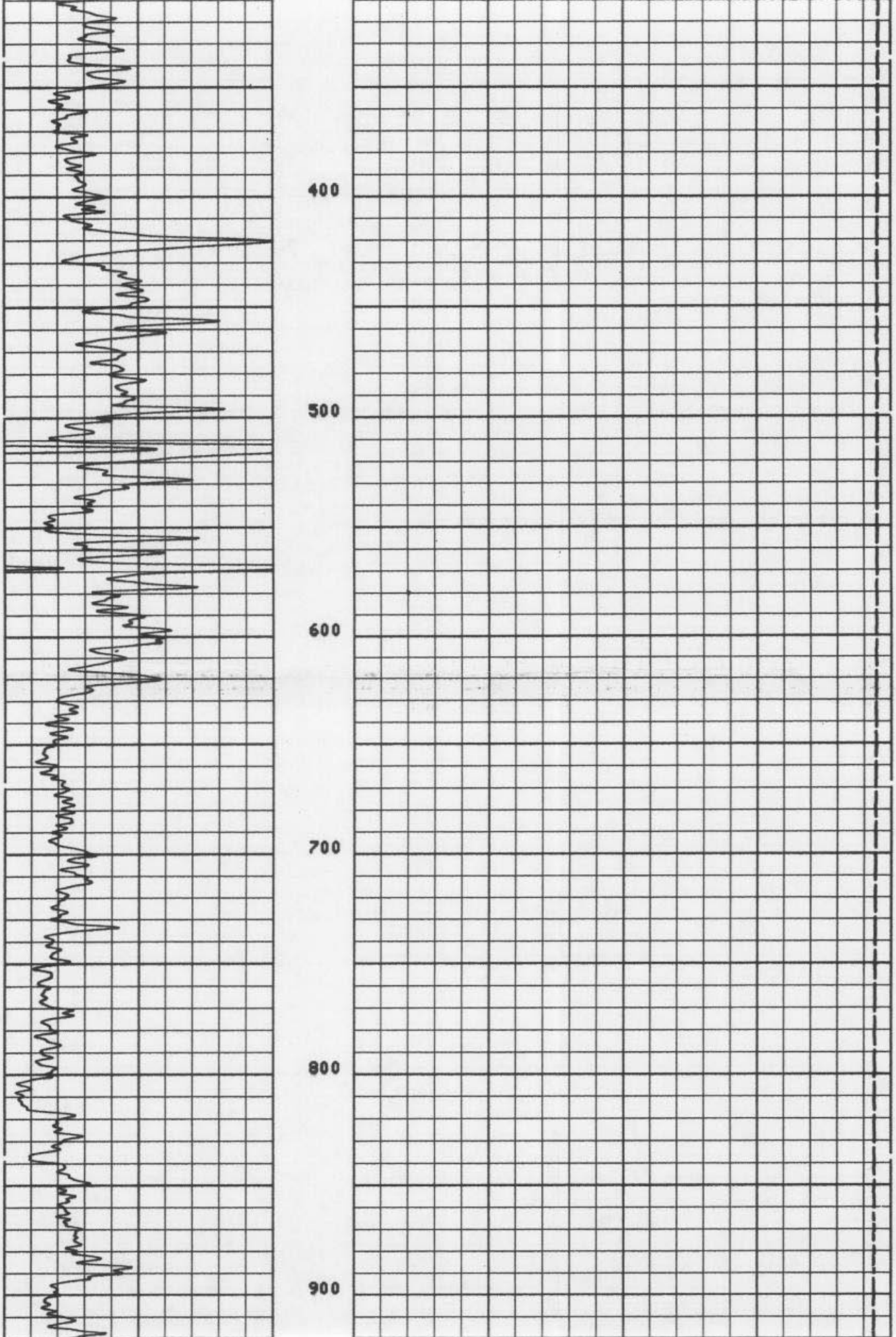

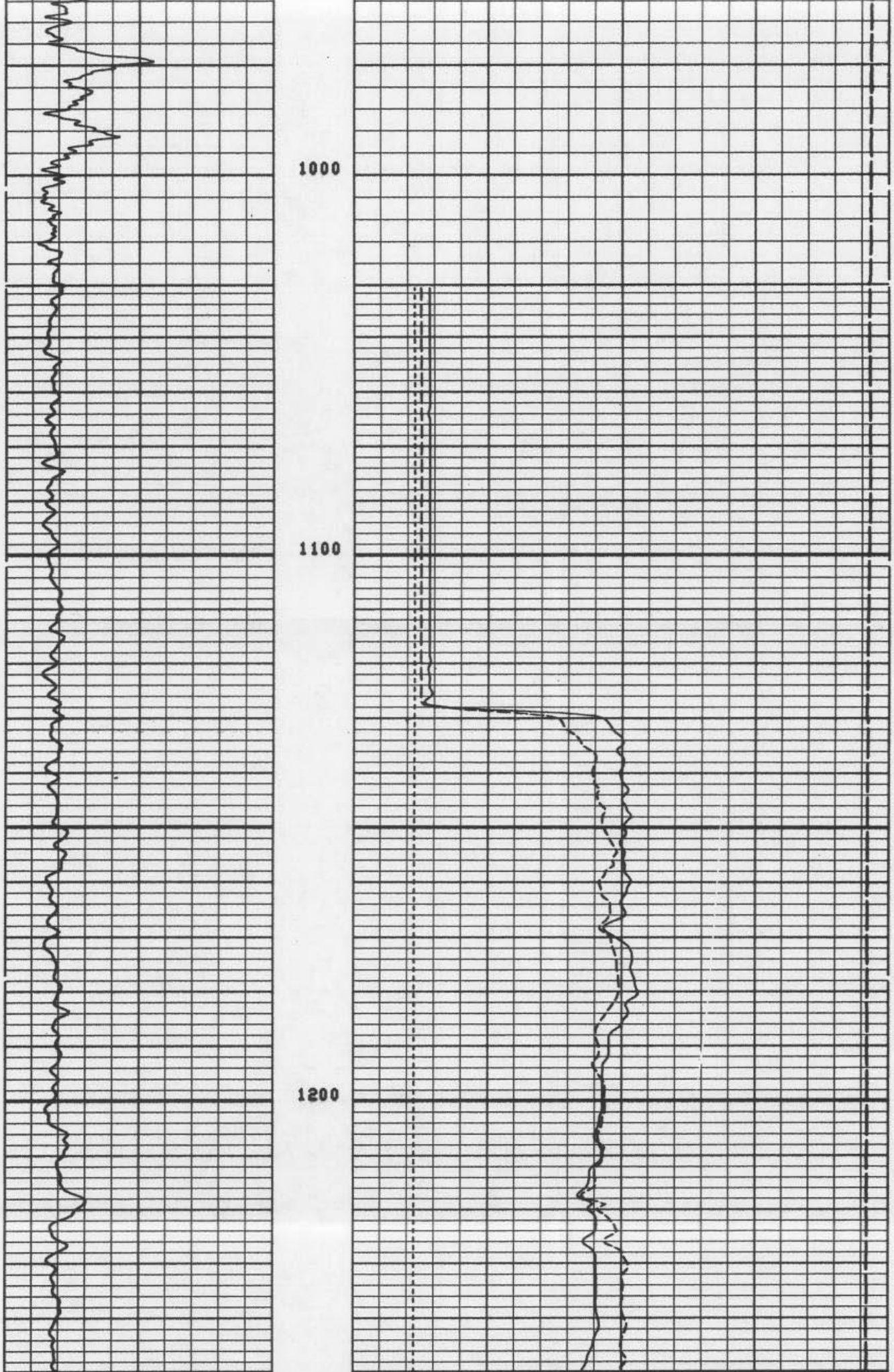

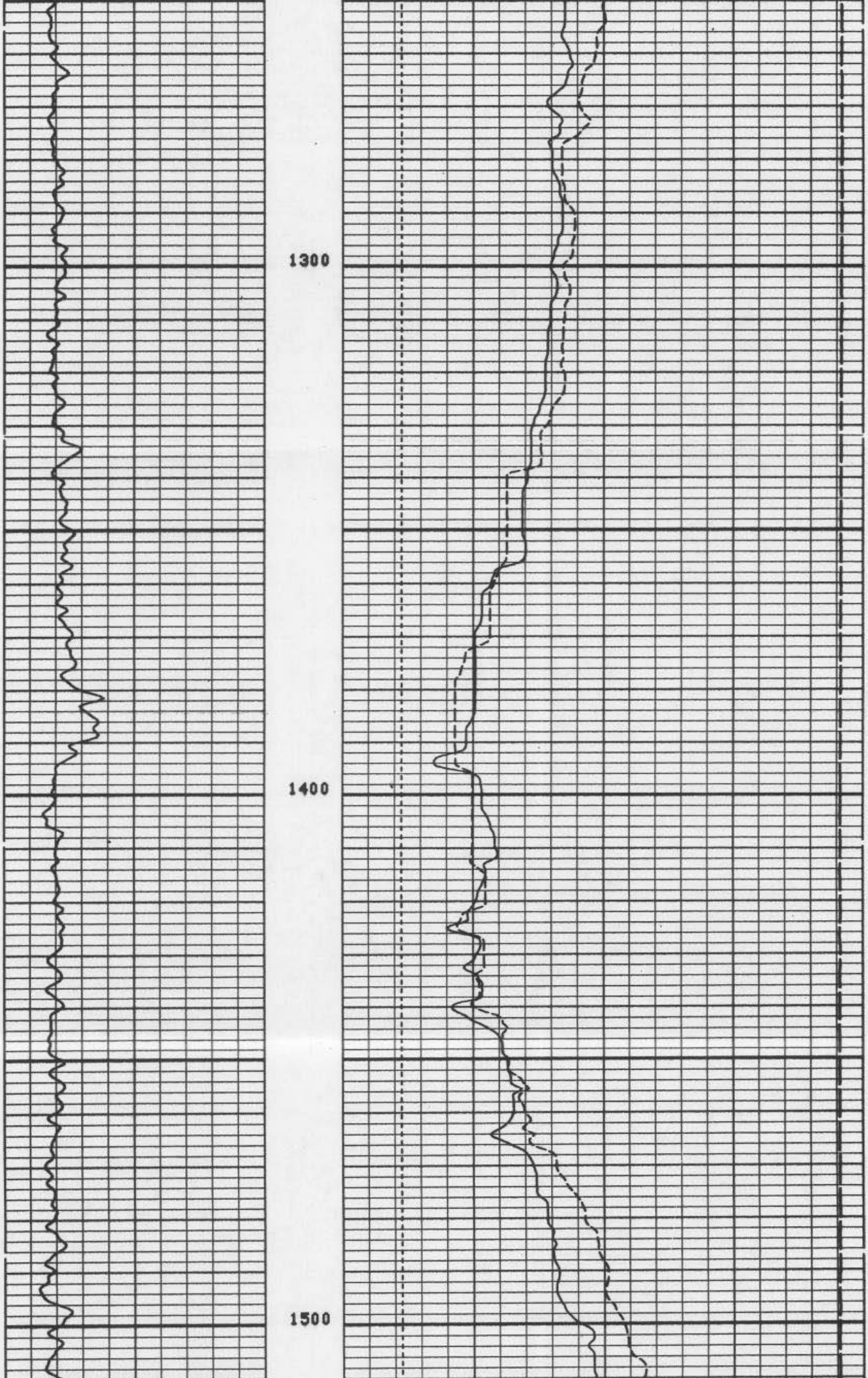

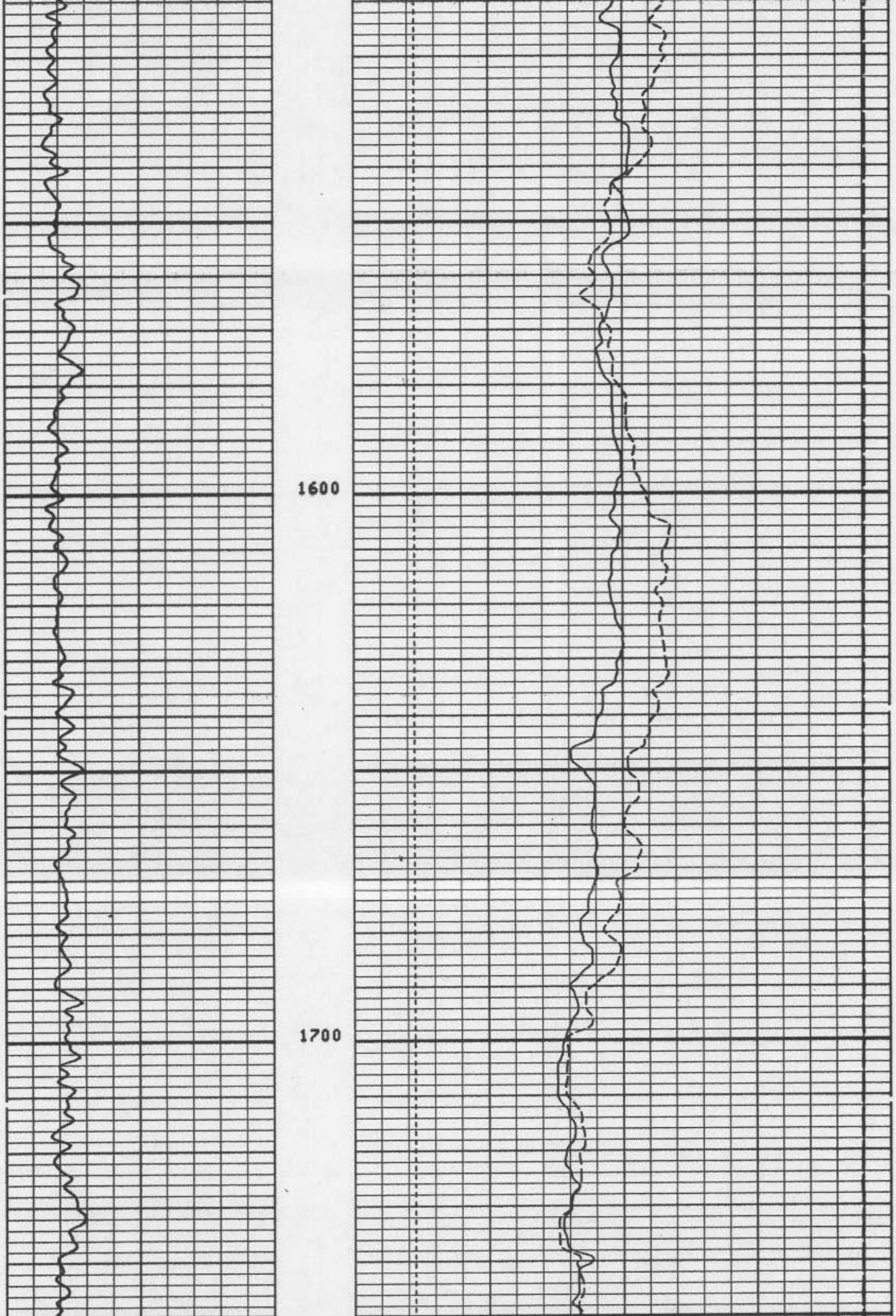

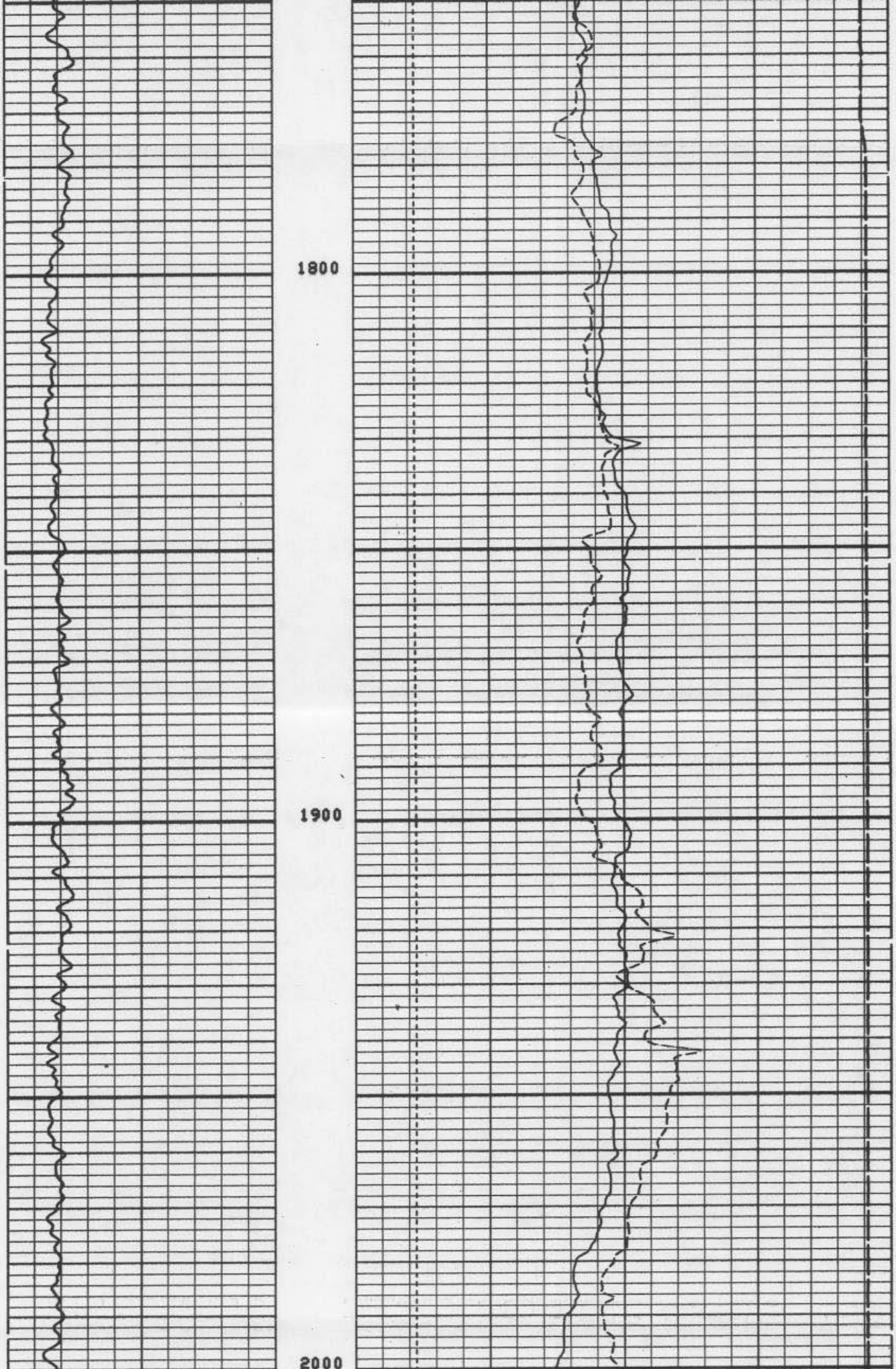

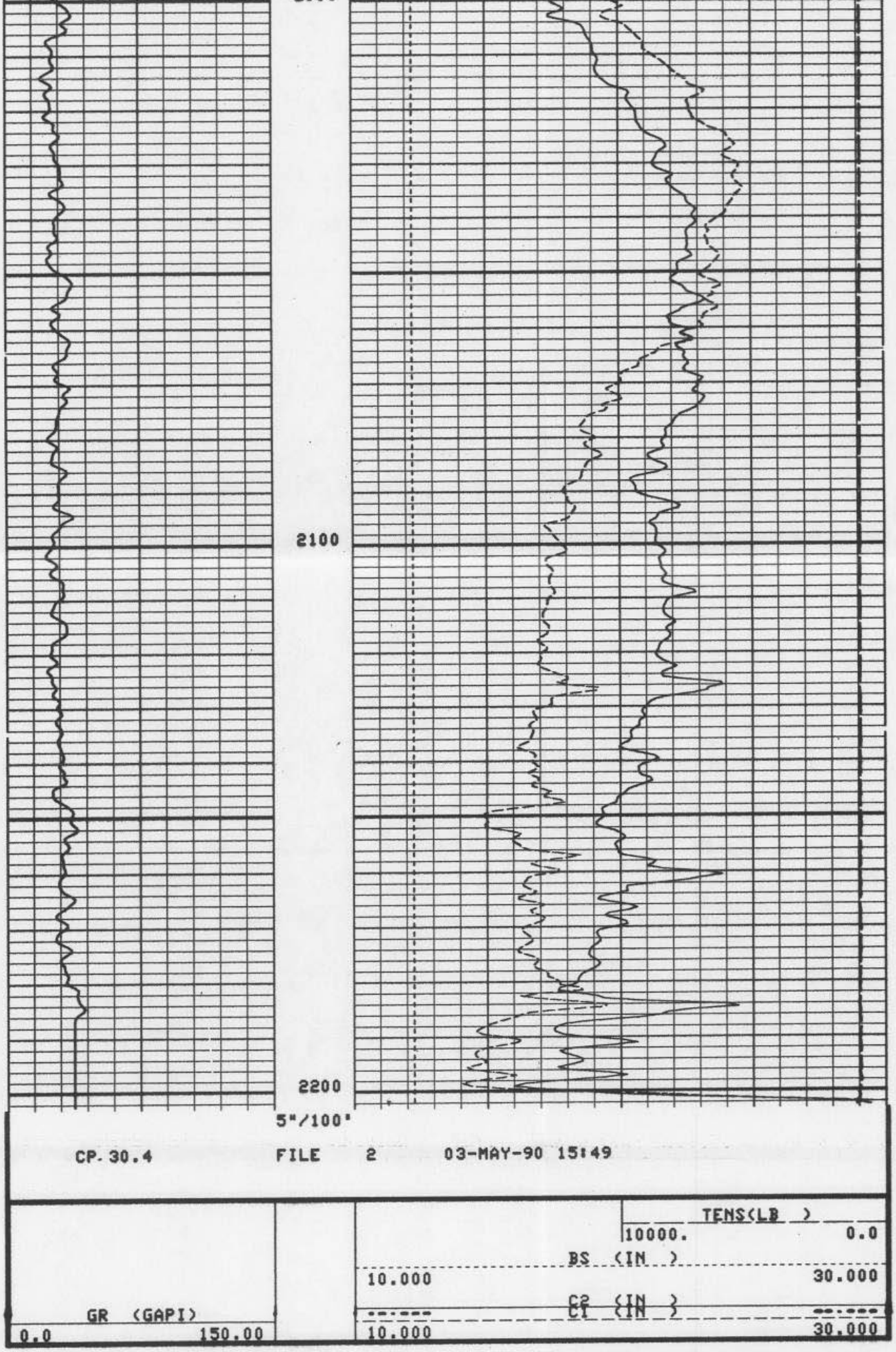

Schlumberger

REPEAT SECTION

CSU Field Log

TENS(LB)
10000. 0.0

BS (IN)
10.000 30.000

C2 (IN)
10.000 30.000

C1 (IN)
10.000 30.000

GR (GAPI)
0.0 150.00

CP 30.4 FILE 1 03-MAY-90 15:47

5"/100'

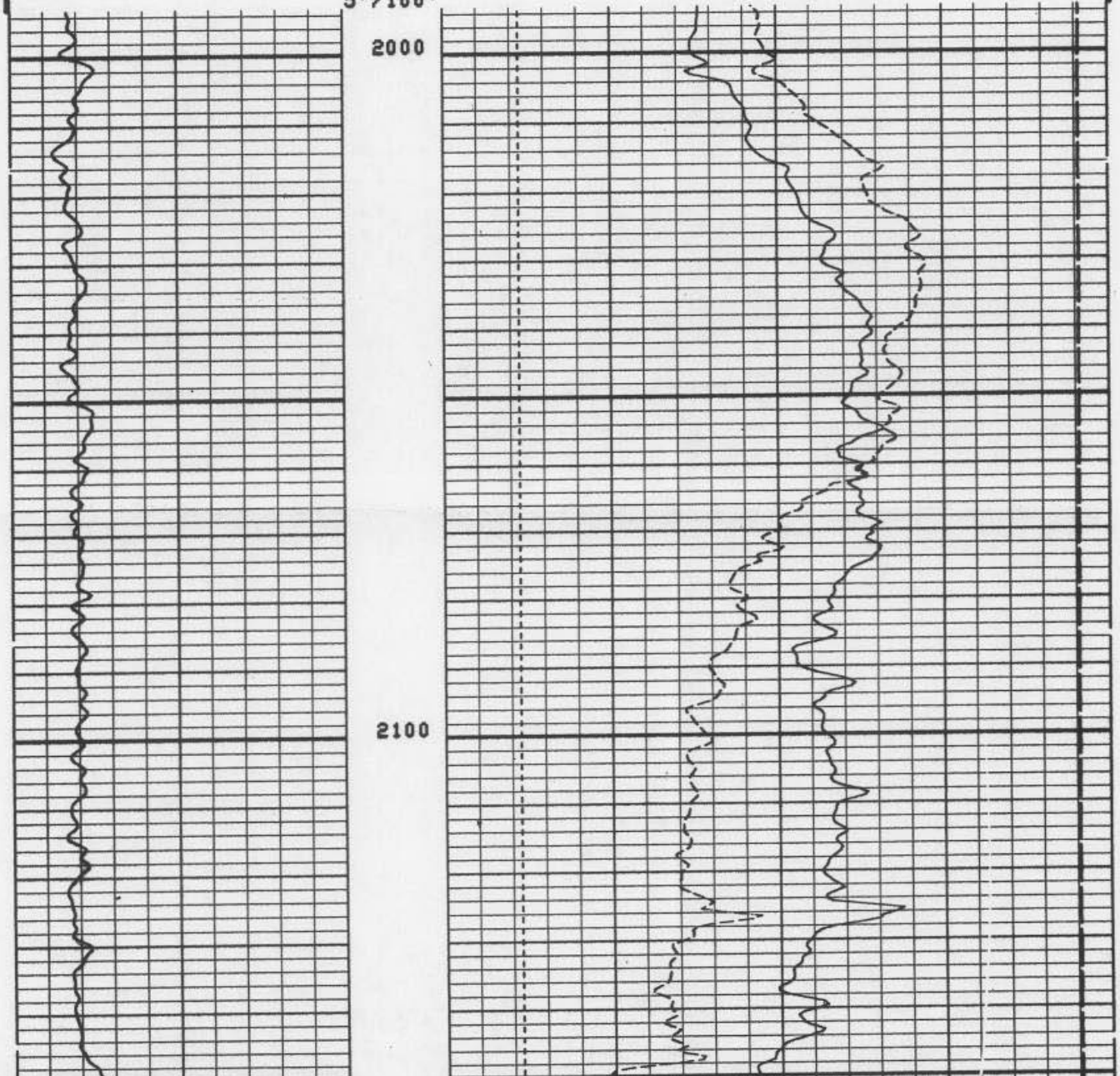

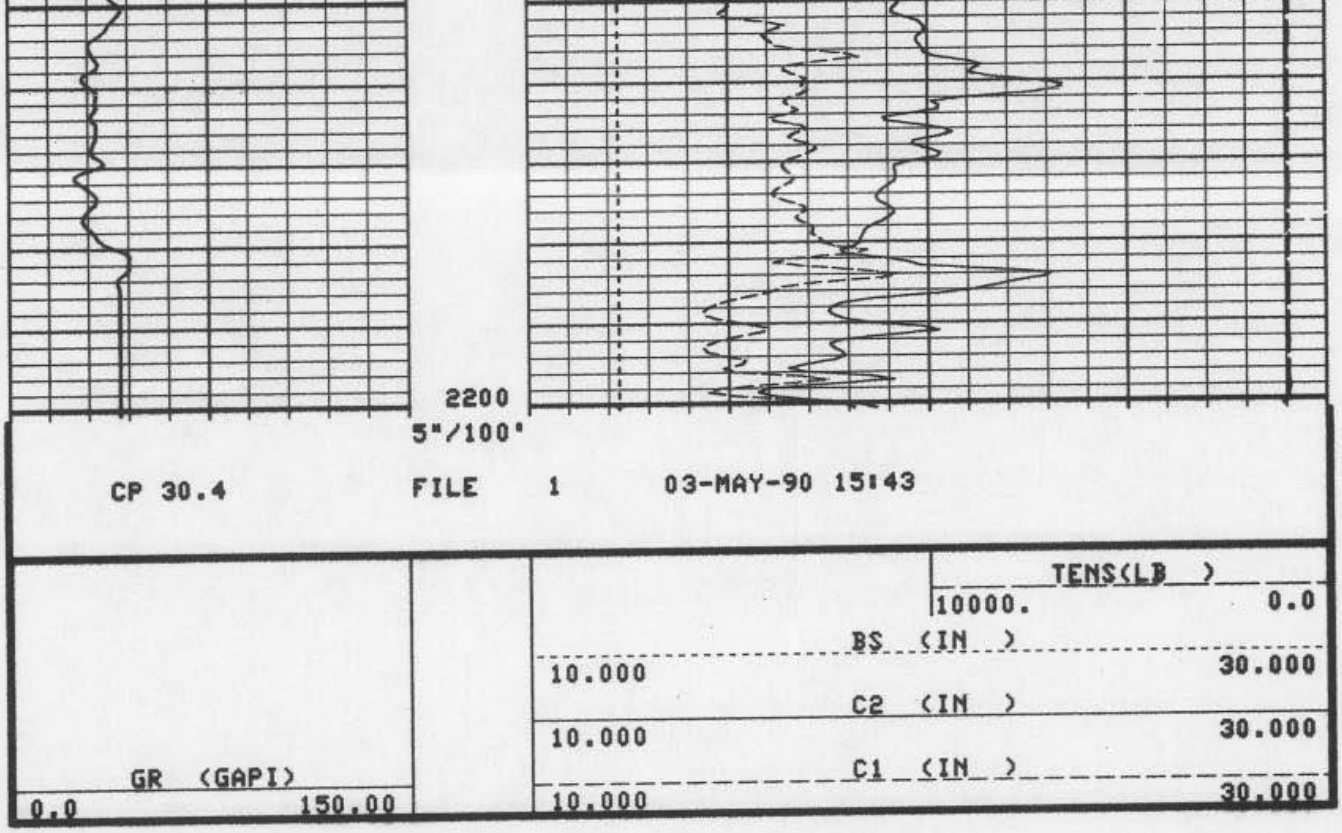

```
BEFORE SURVEY CALIBRATION SUMMARY

PERFORMED:     03-MAY-90 15:22
PROGRAM FILE: BMS    (VERSION    30.4    90/01/10  87/11/19)

BGT                    CALIPER CALIBRATION SUMMARY

          MEASURED                          CALIBRATED
       SMALL    LARGE                   SMALL      LARGE        UNITS
  C1   13.06    18.4                    16.00      23.0          IN
  C2   14.27    19.7                    16.00      23.0          IN
```

FLORIDA GEOLOGICAL SURVEY
2295 VICTORIA AVENUE, SUITE 179
FT. MYERS, FLORIDA 33901