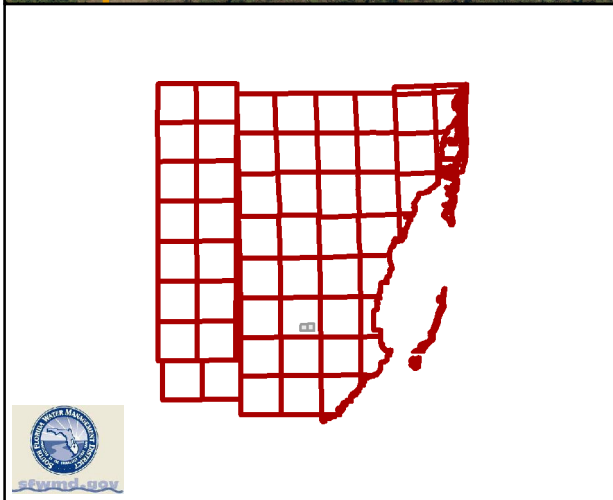







SFWMD GeoSpatial Services



FLORIDA KEYS AQUEDUCT AUTHORITY

Permitted Facilities (Wells) E(District) Y(2016) S(SFWMD)

SOURCE_NAME

-  Floridan Aquifer System
-  Lower Hawthorn Aquifer
-  Upper Floridan Aquifer

 ECFM_grid

Permit No: 13-00005-W
Application No: 160317-15

MIAMI-DADE COUNTY, FLORIDA

Sec 26 / Twp 57 / Rge 38

Map Date: 2016-07-01

