COUNTY MANATEE, FLA.
FIELD or WILDCAT
LOCATION SEC 11-35S-19E
WELL SCHROEDER-MANATEE #1
COMPANY MAGNOLIA PETR. CO.

SCHLUMBERGER WELL SURVEYING CORPORATION

HOUSTON, TEXAS

SCHLUMBERGER

MICRO-CALIPER

P-236

COMPANY MAGNOLIA PETR. COMPANY
WELL SCHROEDER-MANATEE #1
FIELD WILDCAT
LOCATION SEC 11-35S-19E
COUNTY MANATEE
STATE FLORIDA

Location of Well
1980'N & 1980'E OF SW/COR SEC

W-3612

Elevation: D.F.: NA
K.B.: 70
or G.L.: 56

FILING No.

RUN No.	ONE-RERUN		
Date	7-29-55		
First Reading	10402		
Last Reading	5030		
Feet Measured	5372		
Csg. Schlum.	5030		
Csg. Driller	5034		
Depth Reached	10402		
Bottom Driller	11228		
Depth Datum	1' ABOVE ROTARY OR 15.27' ABOVE B.H.		
Mud Nat.	LIME BASE		
" Density	10.1		
" Viscosity	48		
" Resist.	0.2 @ 95 °F	@ °F	
" Res. BHT	0.12 @ 160 °F	@ °F	
" pH	NA @ °F	@ °F	
" Wtr. Loss	18 CC 30 min.	CC 30 min.	
Max. Temp. °F	160		
Bit Size	8-5/8"		
Opr. Rig Time	RUN WITH MICROLOG		
Truck No.	1755-LAUREL		
Recorded By	CALLAWAY		
Witness	BROWN		

FOLD HERE

REMARKS

NOTE: THIS IS AN OVERLAP OF PREVIOUS MICRO-CALIPERS RUN WITH MICROLOGS RUNS #2-3

MICRO-CALIPER

6 7 8 9 10 11 12 13 14 15 16

Hole Diameter in Inches

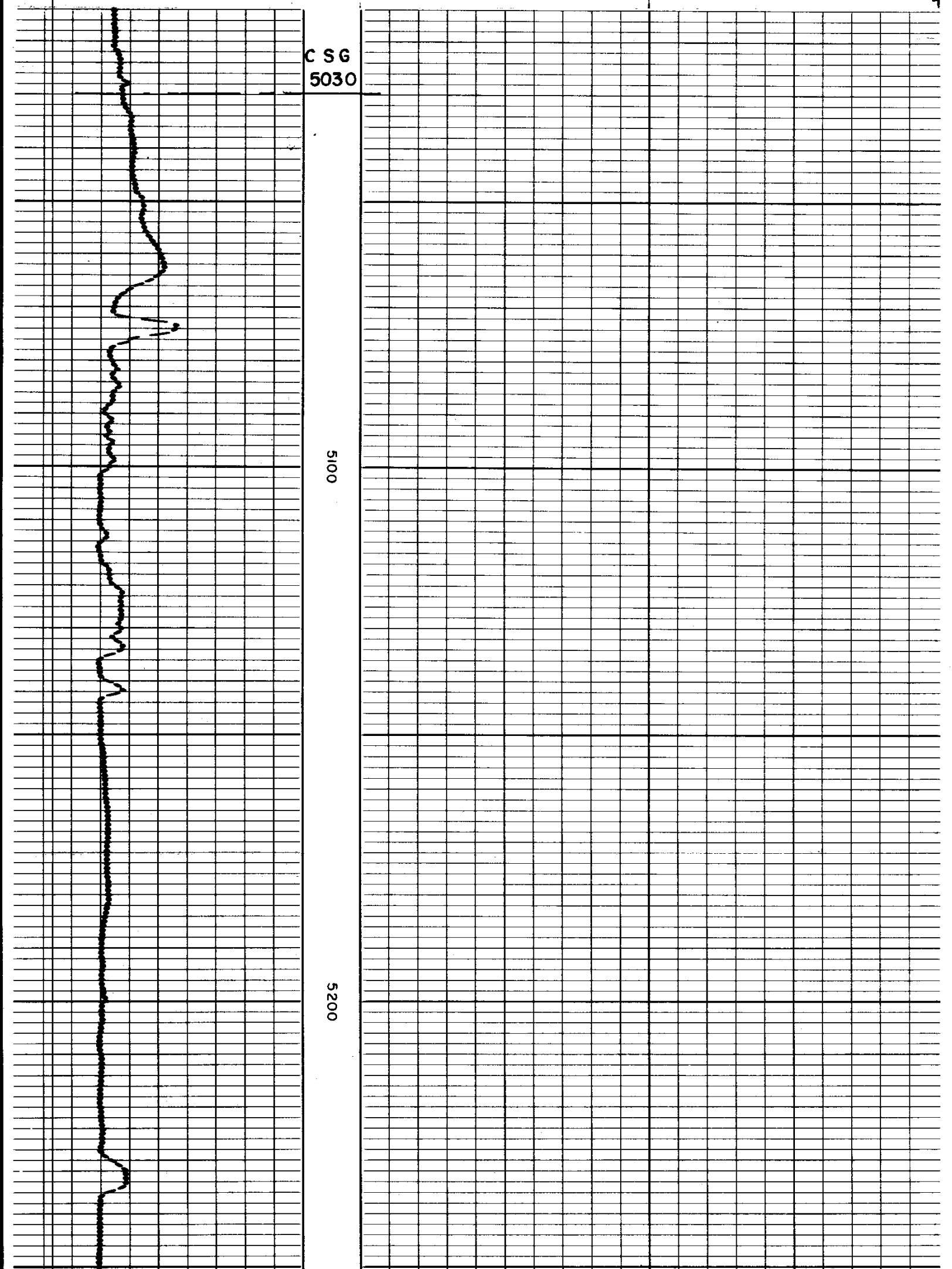

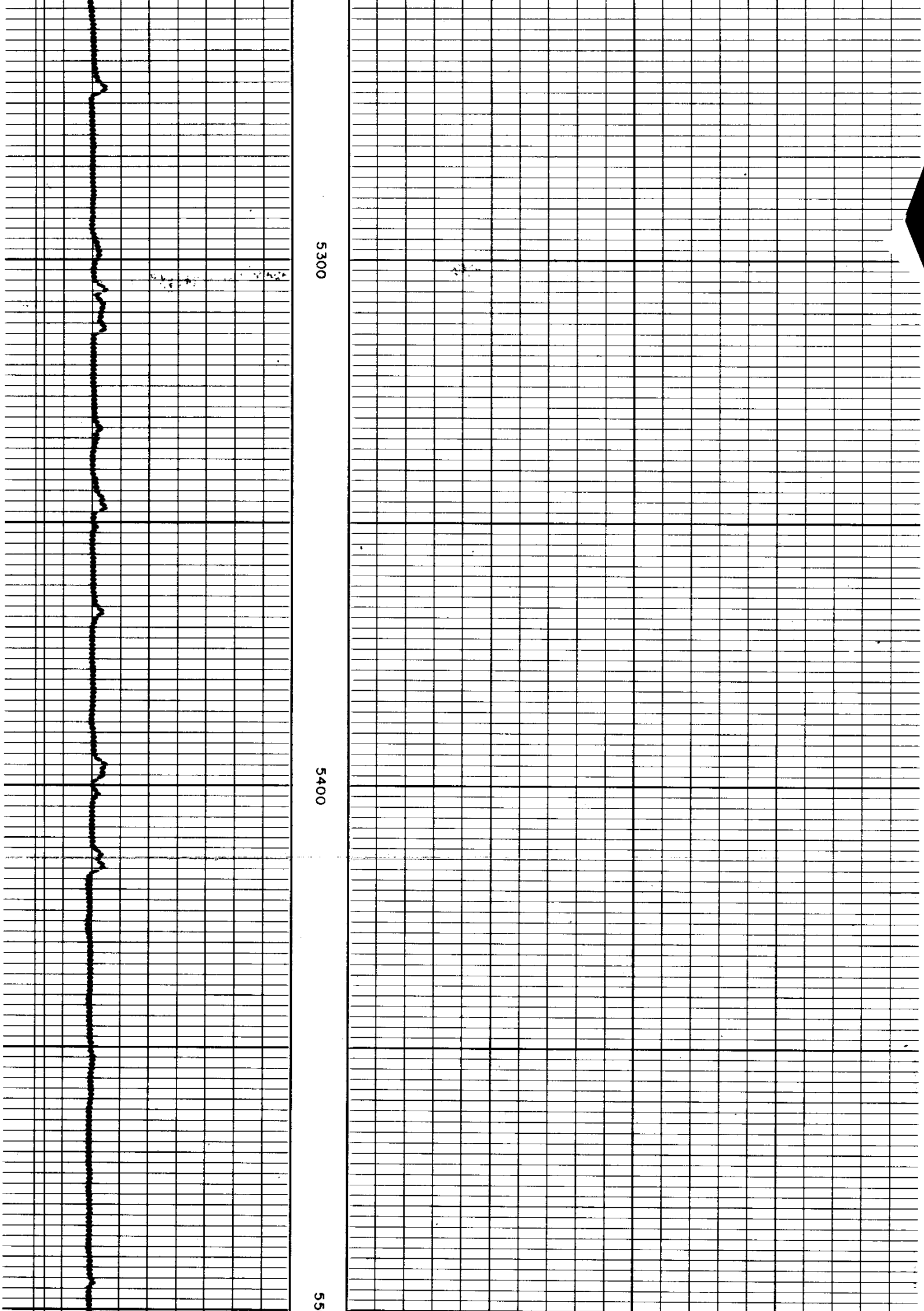

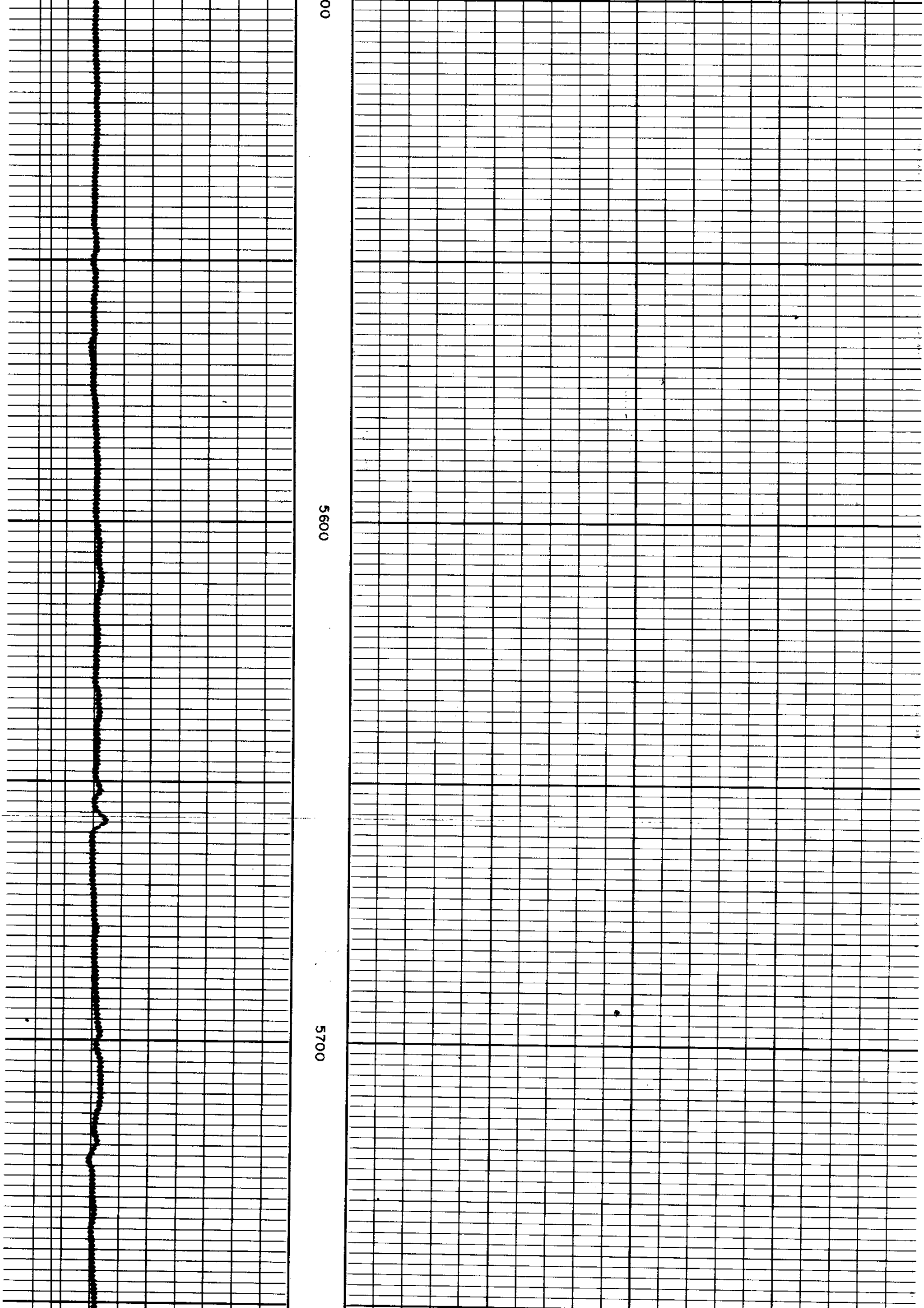

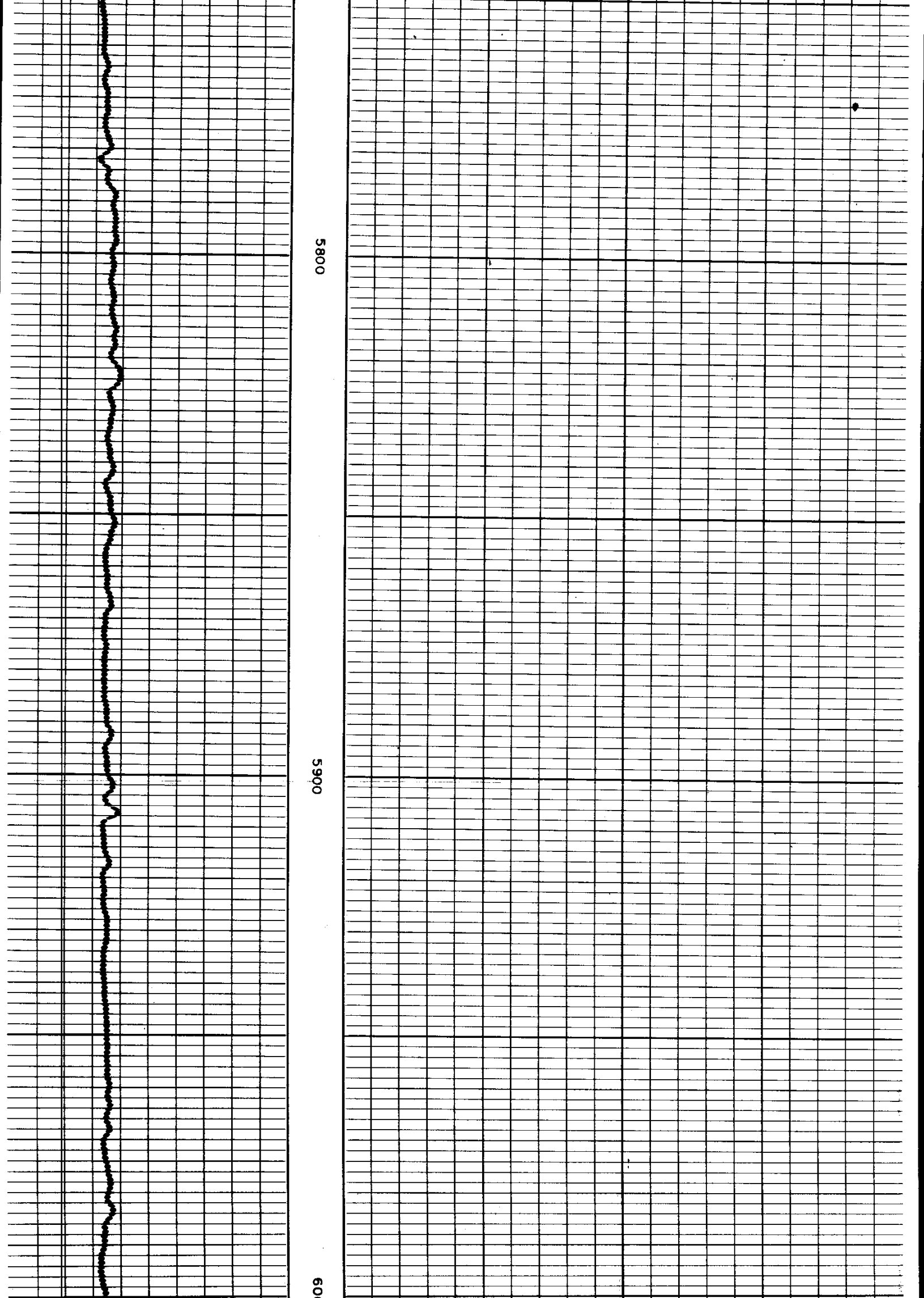

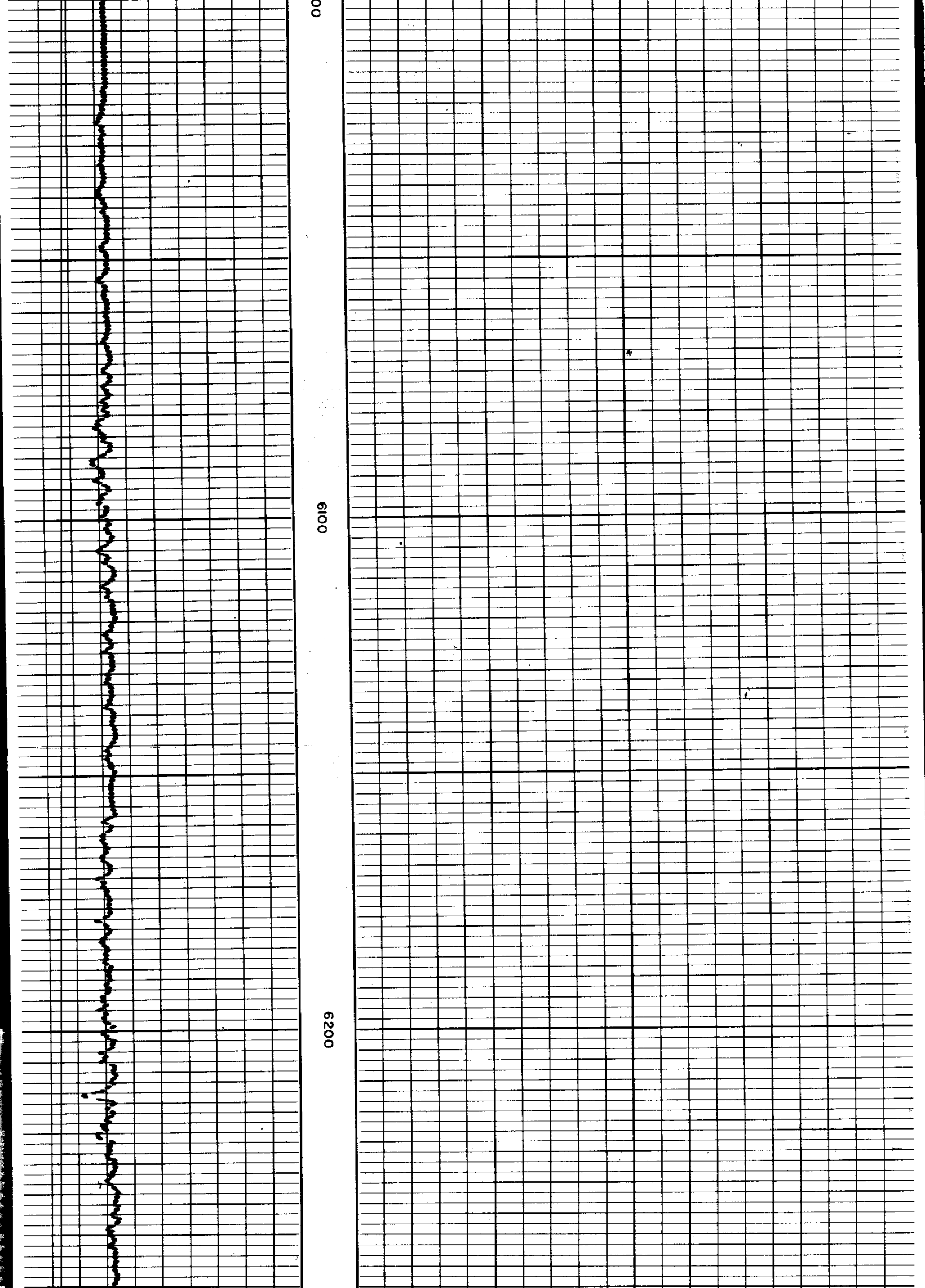

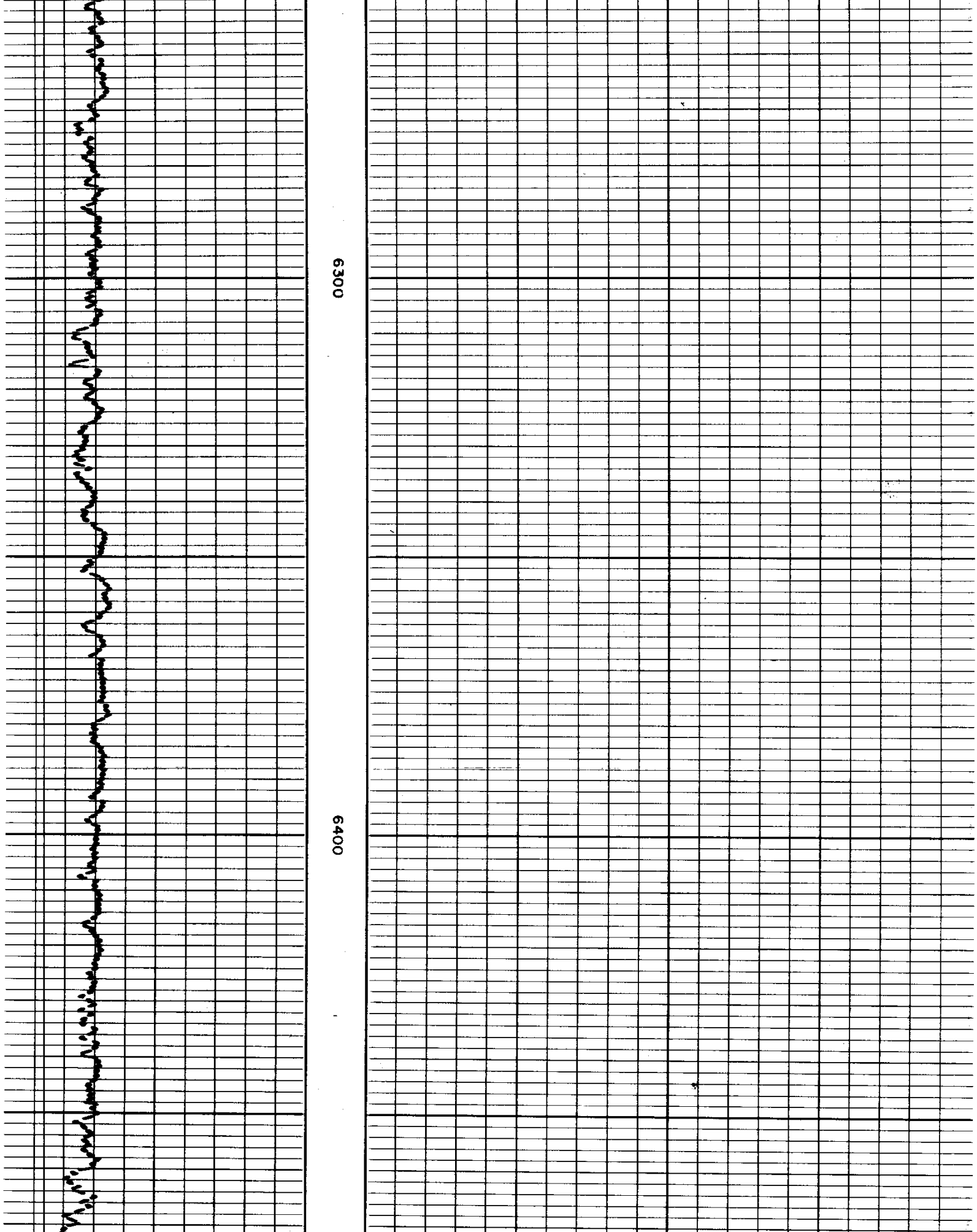

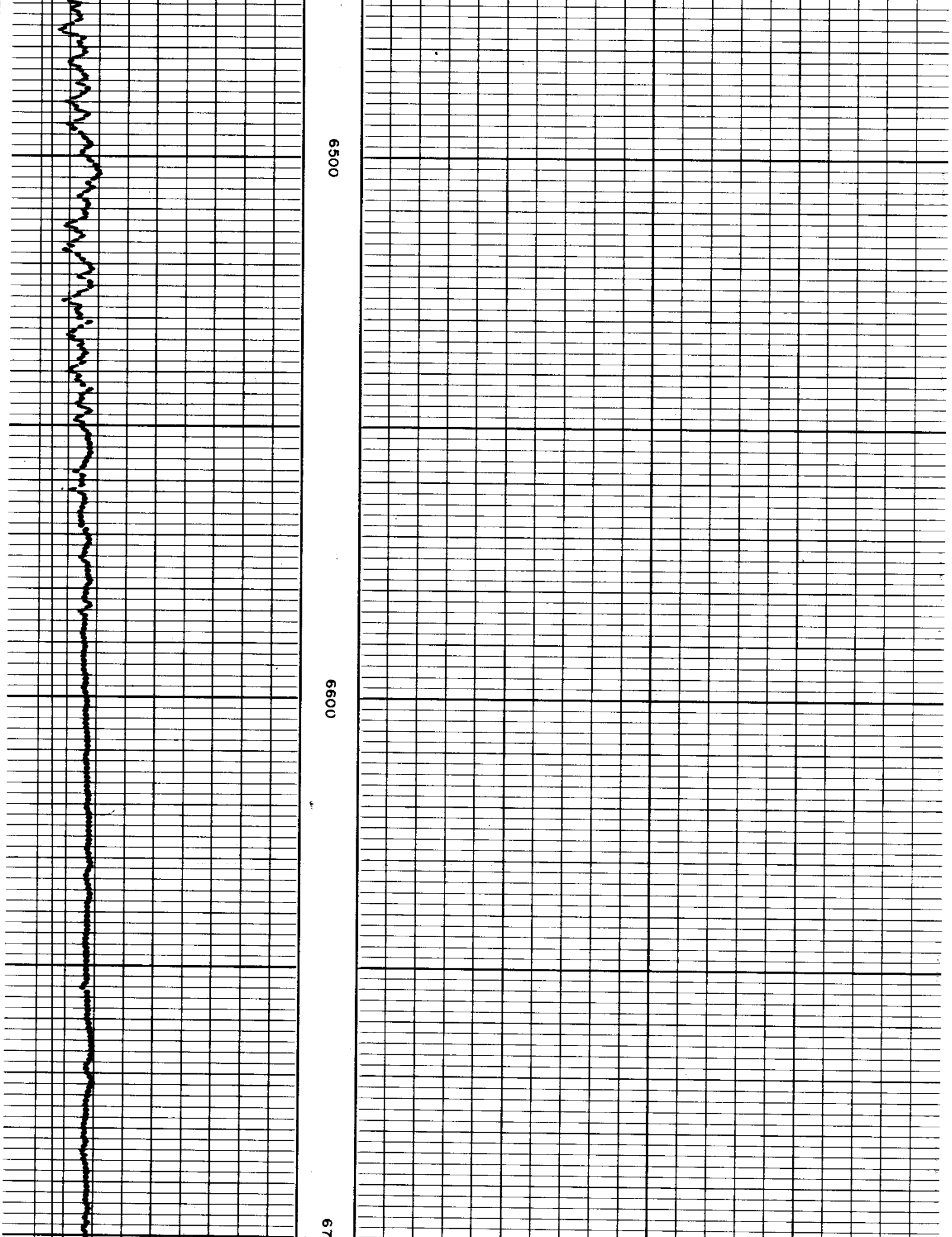

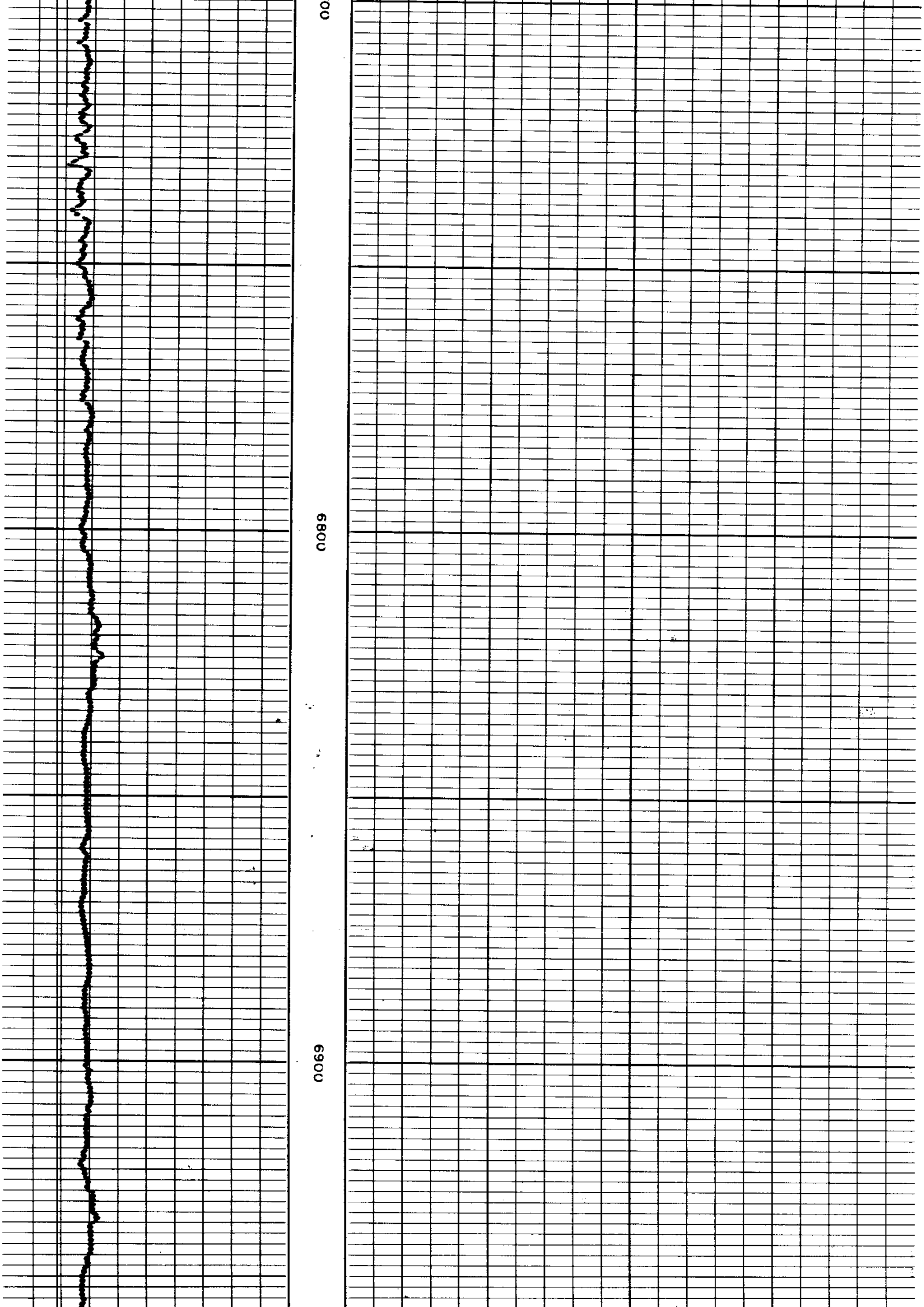

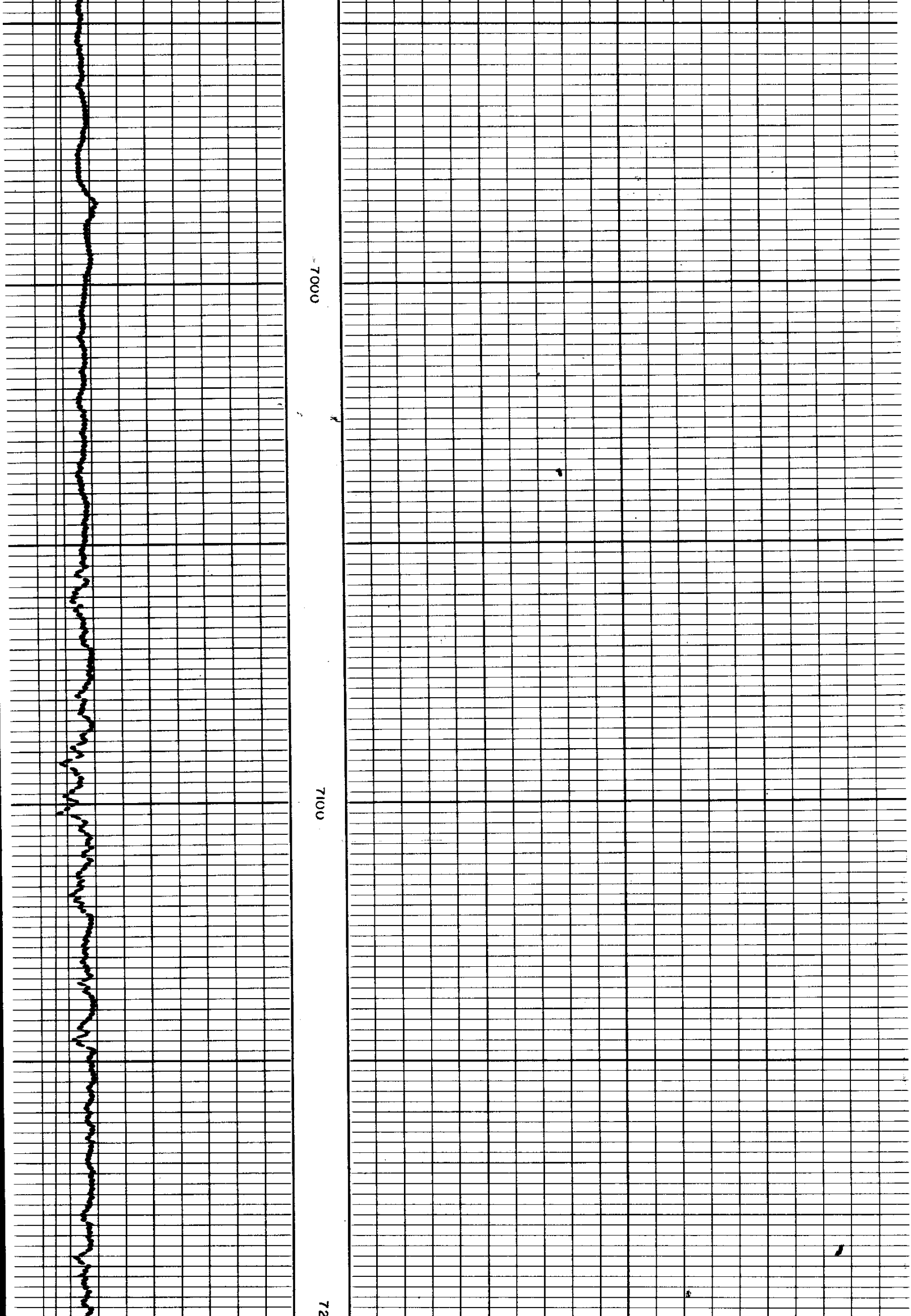

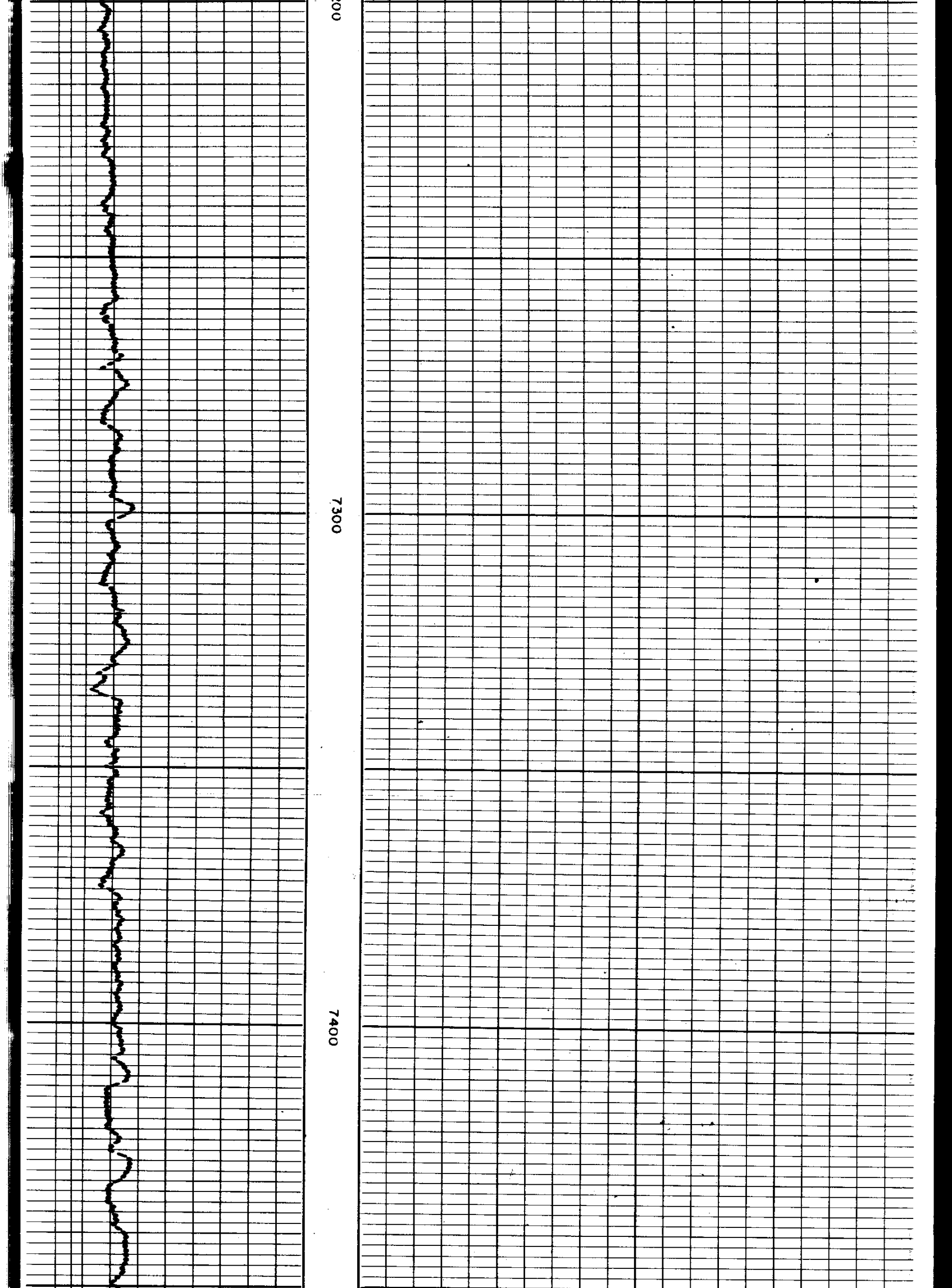

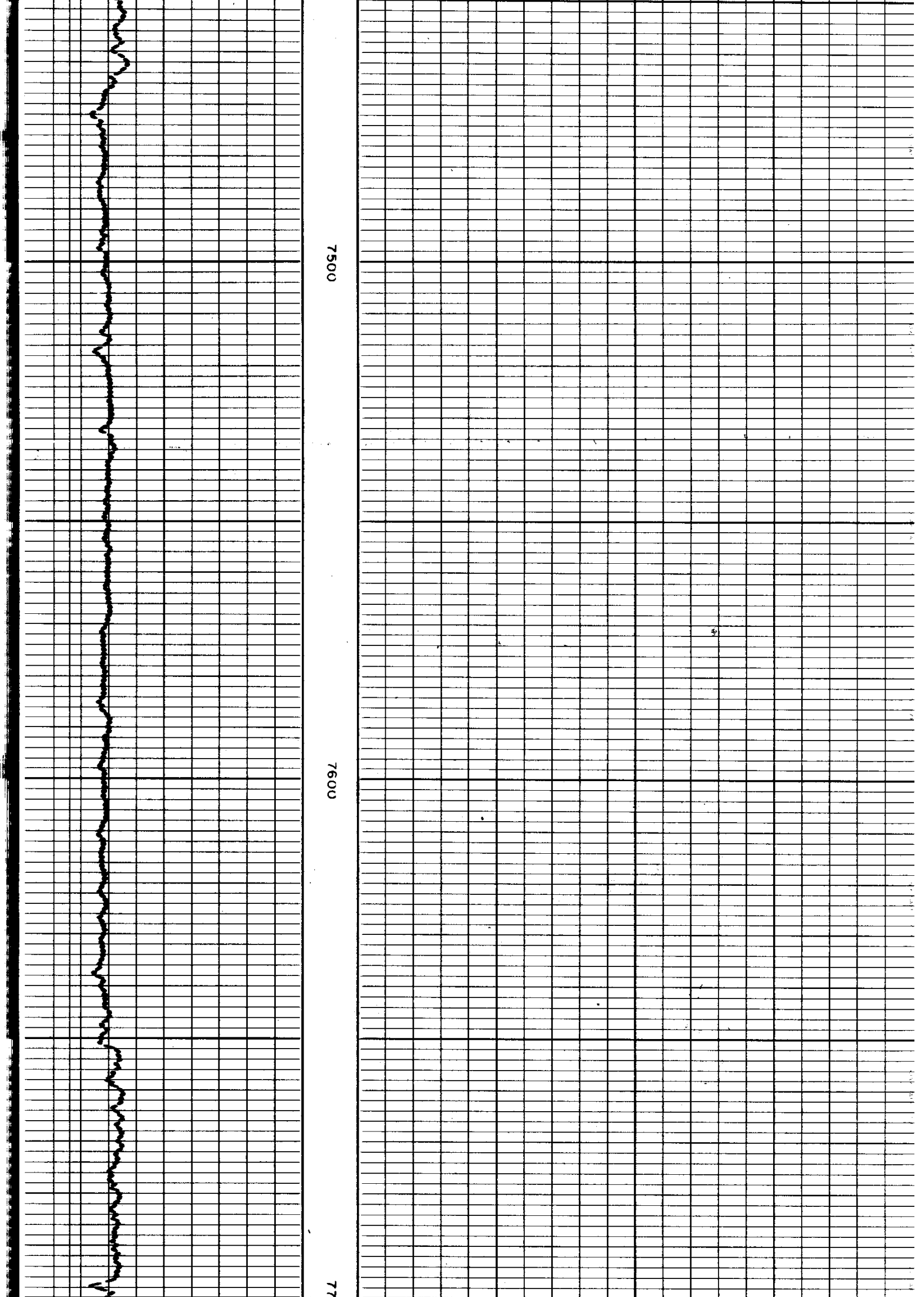

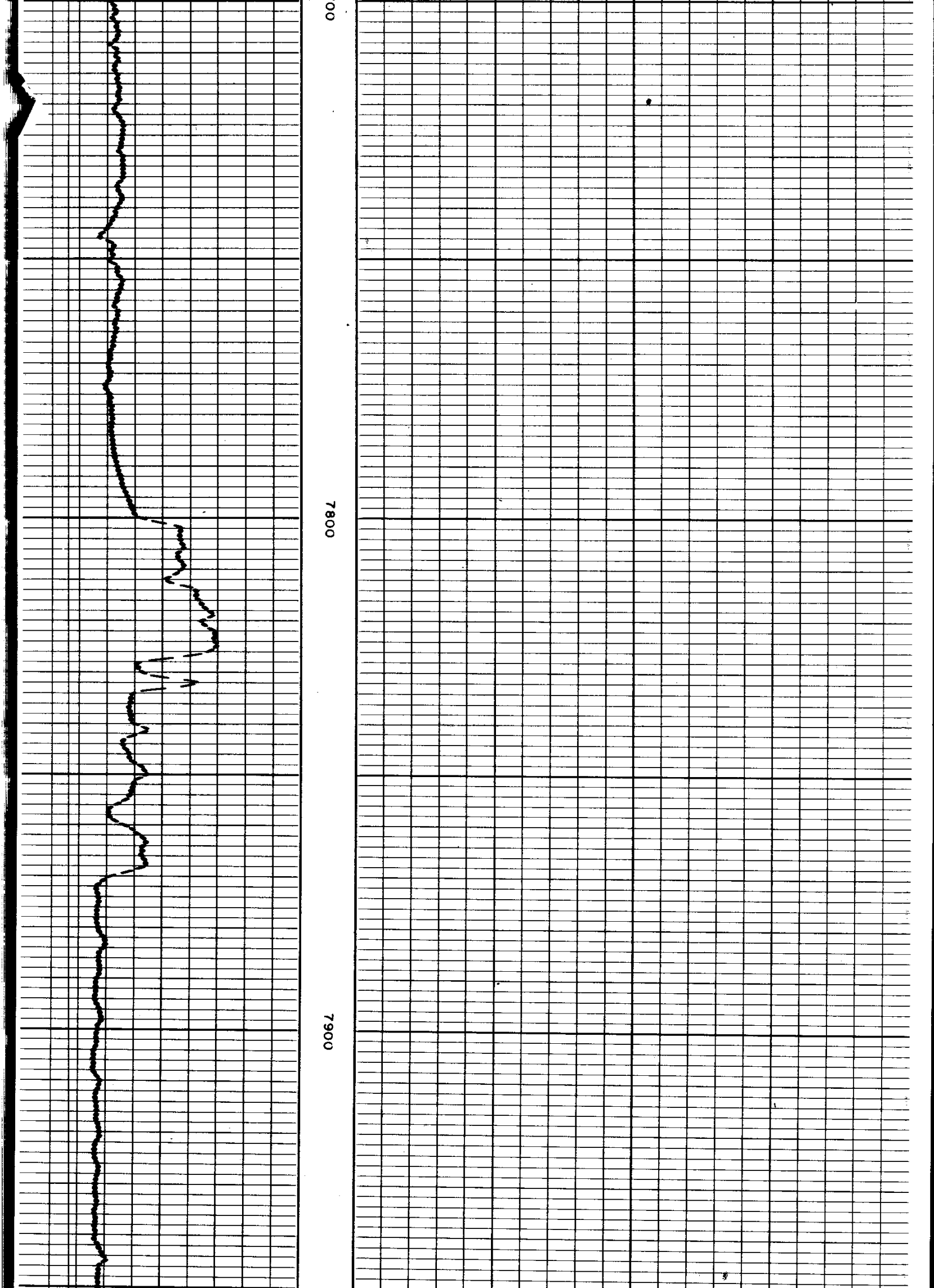

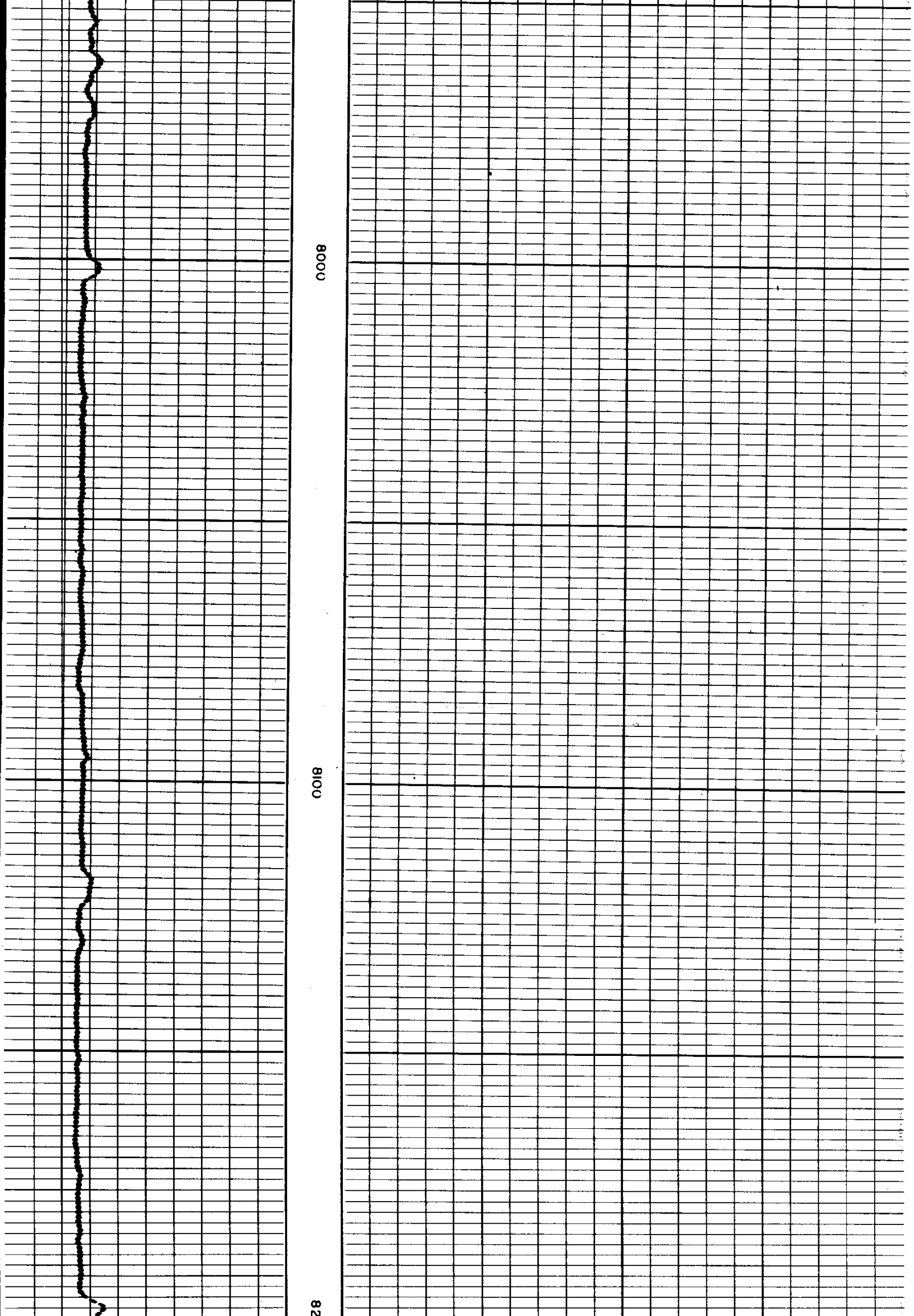

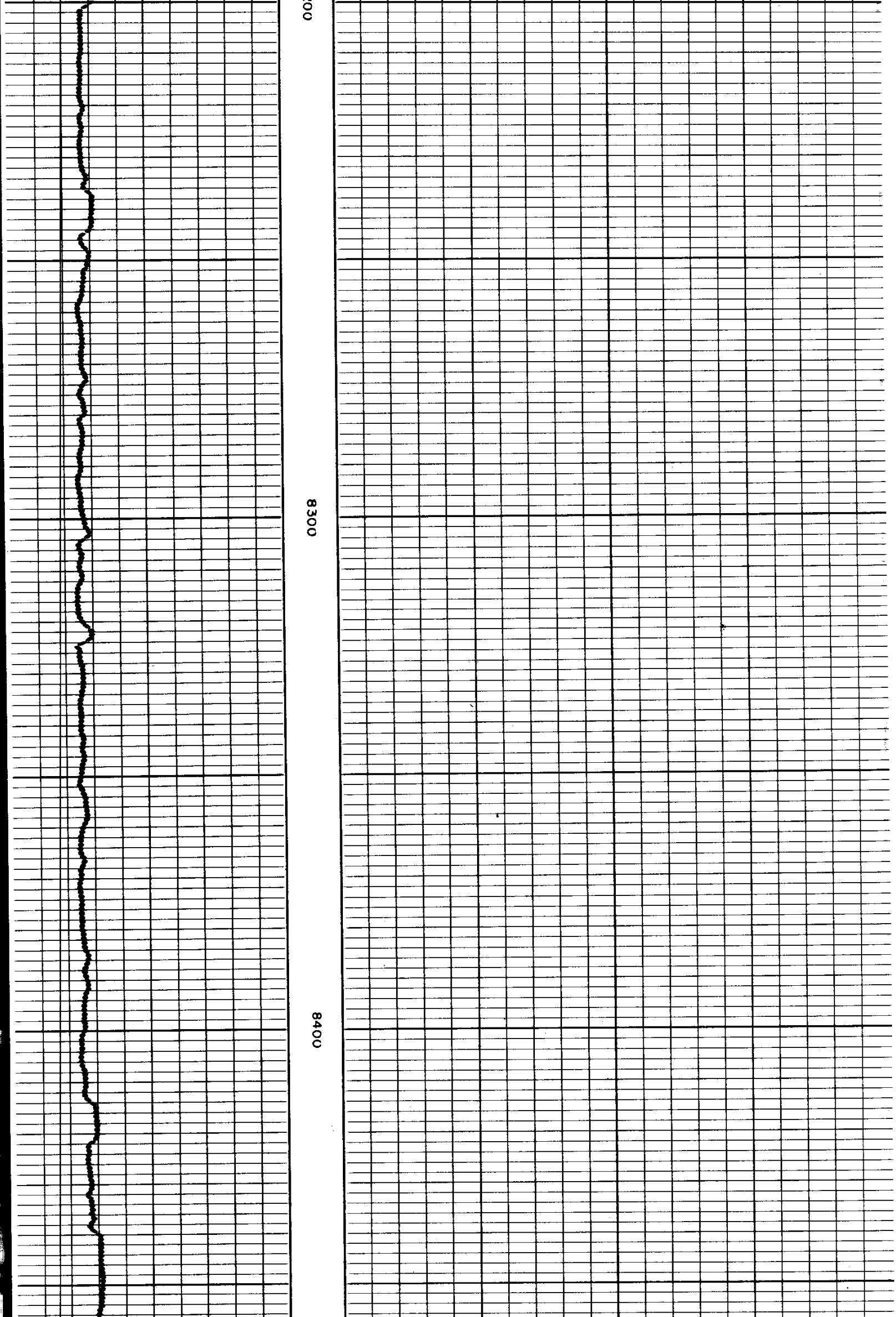

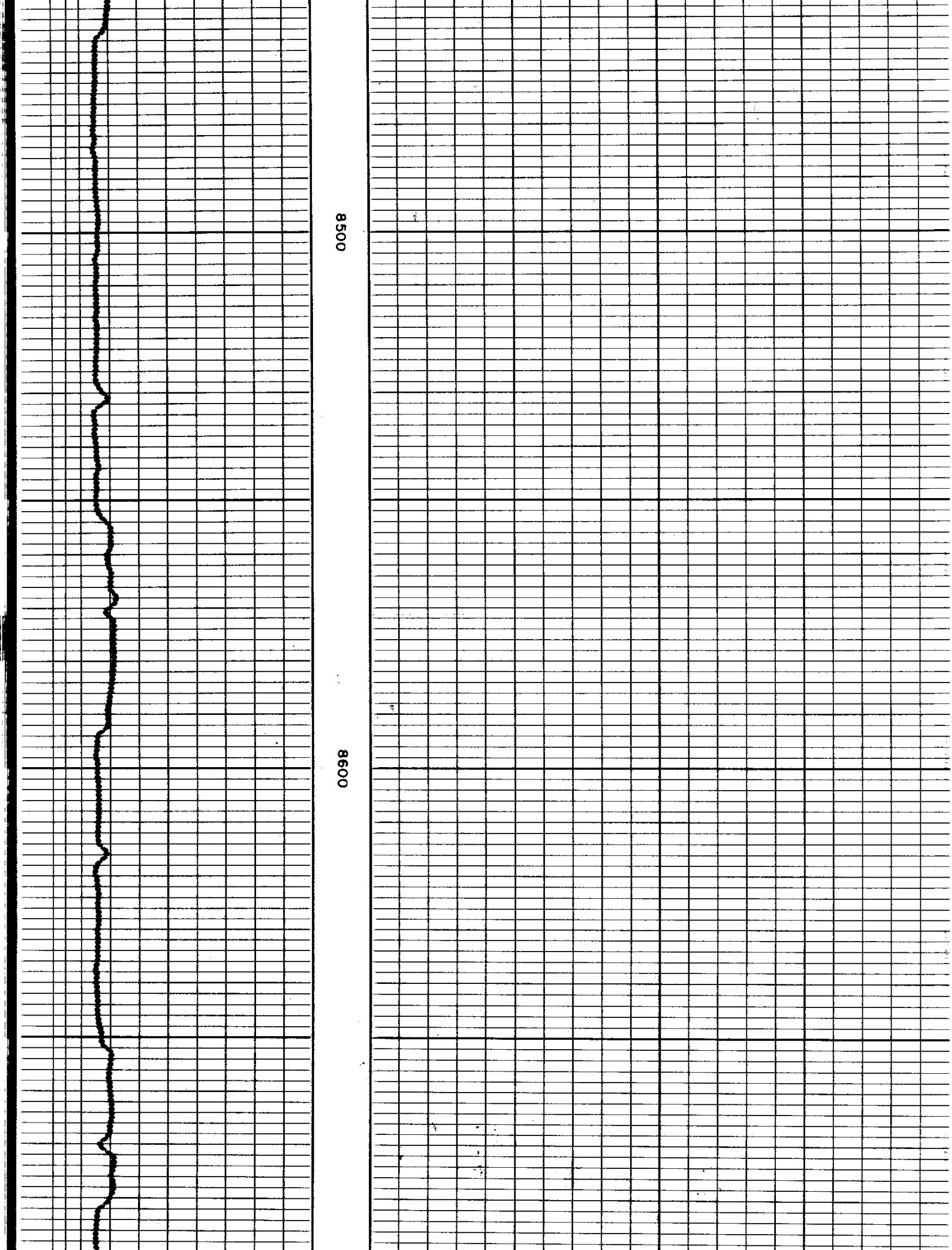

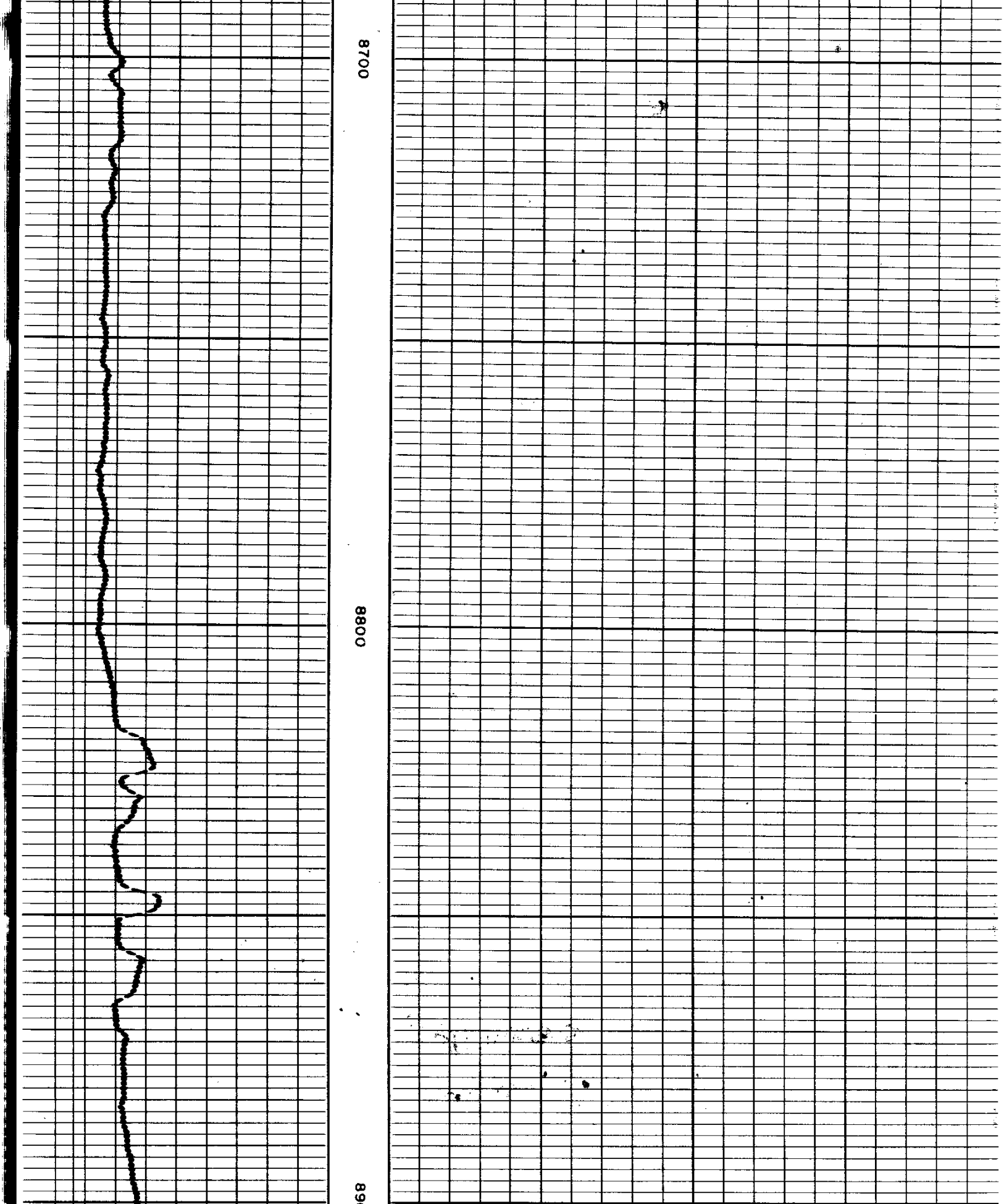

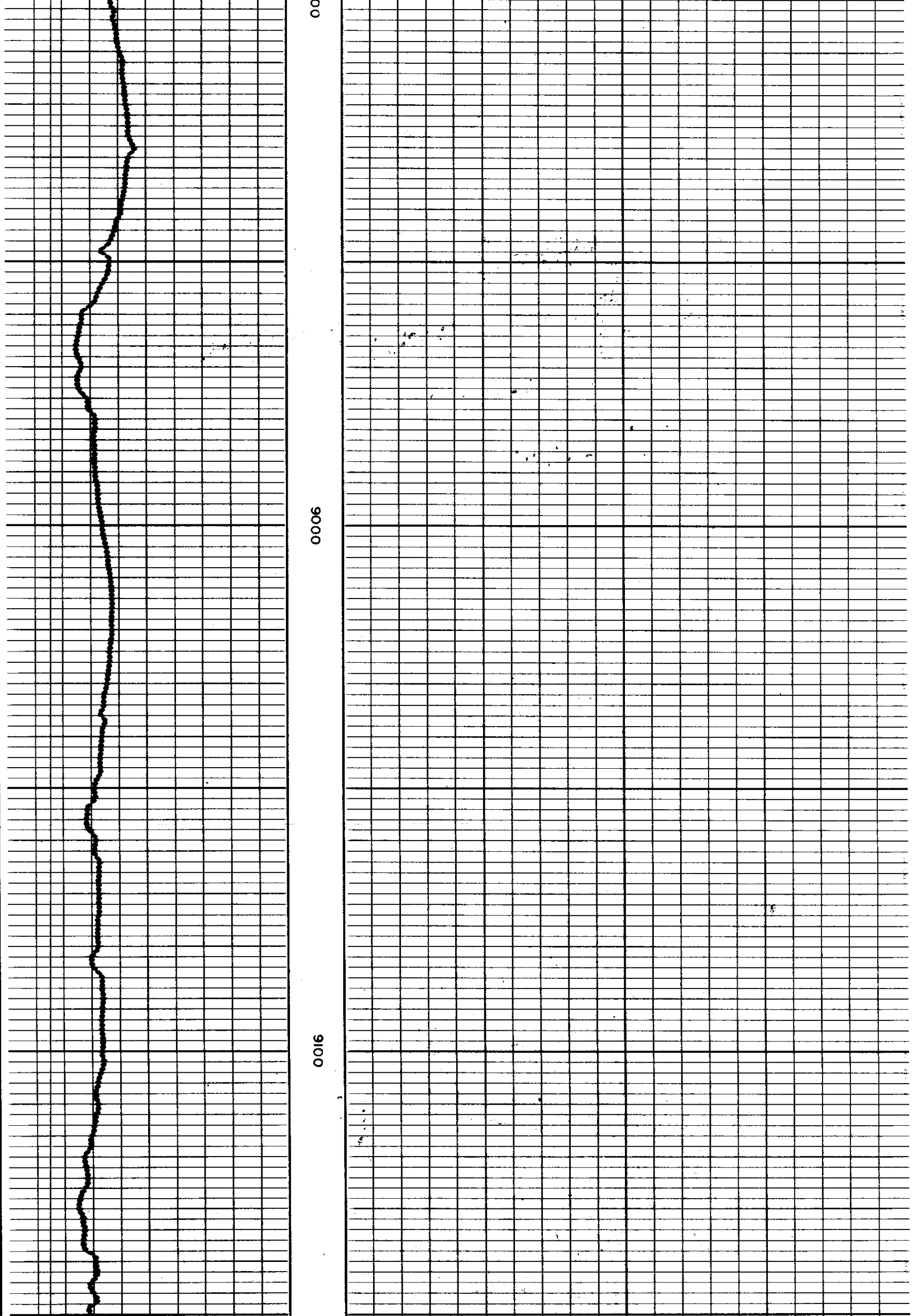

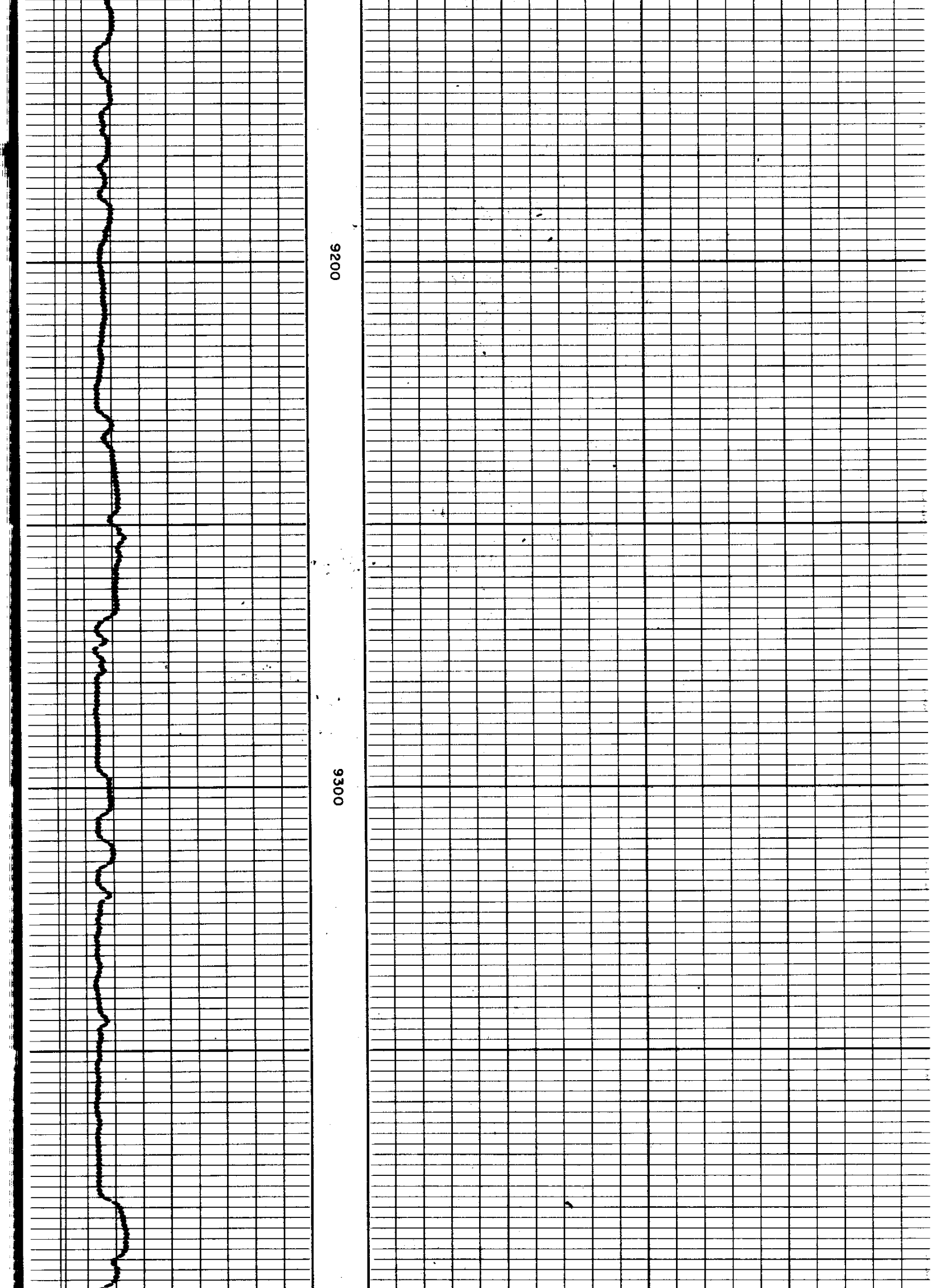

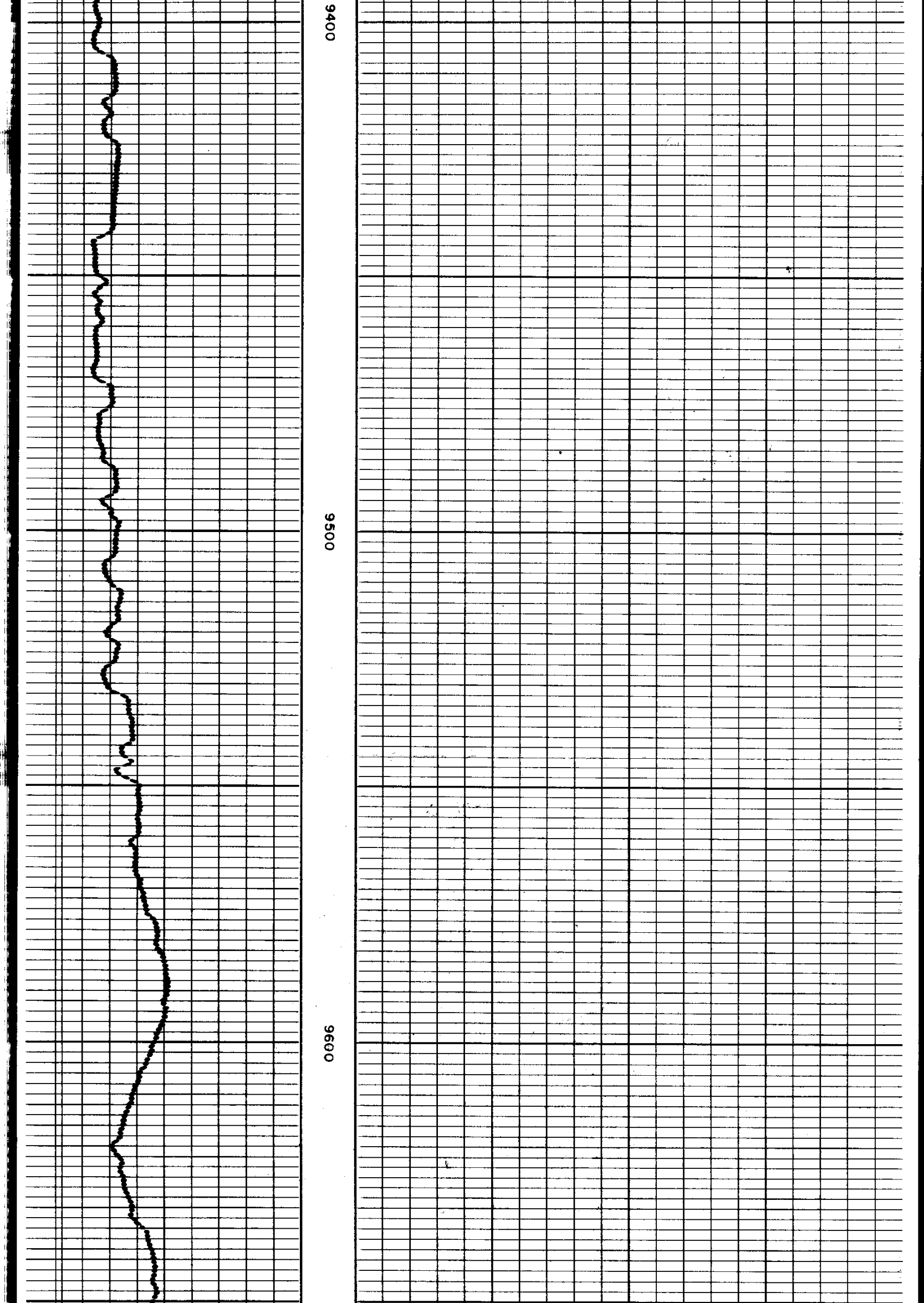

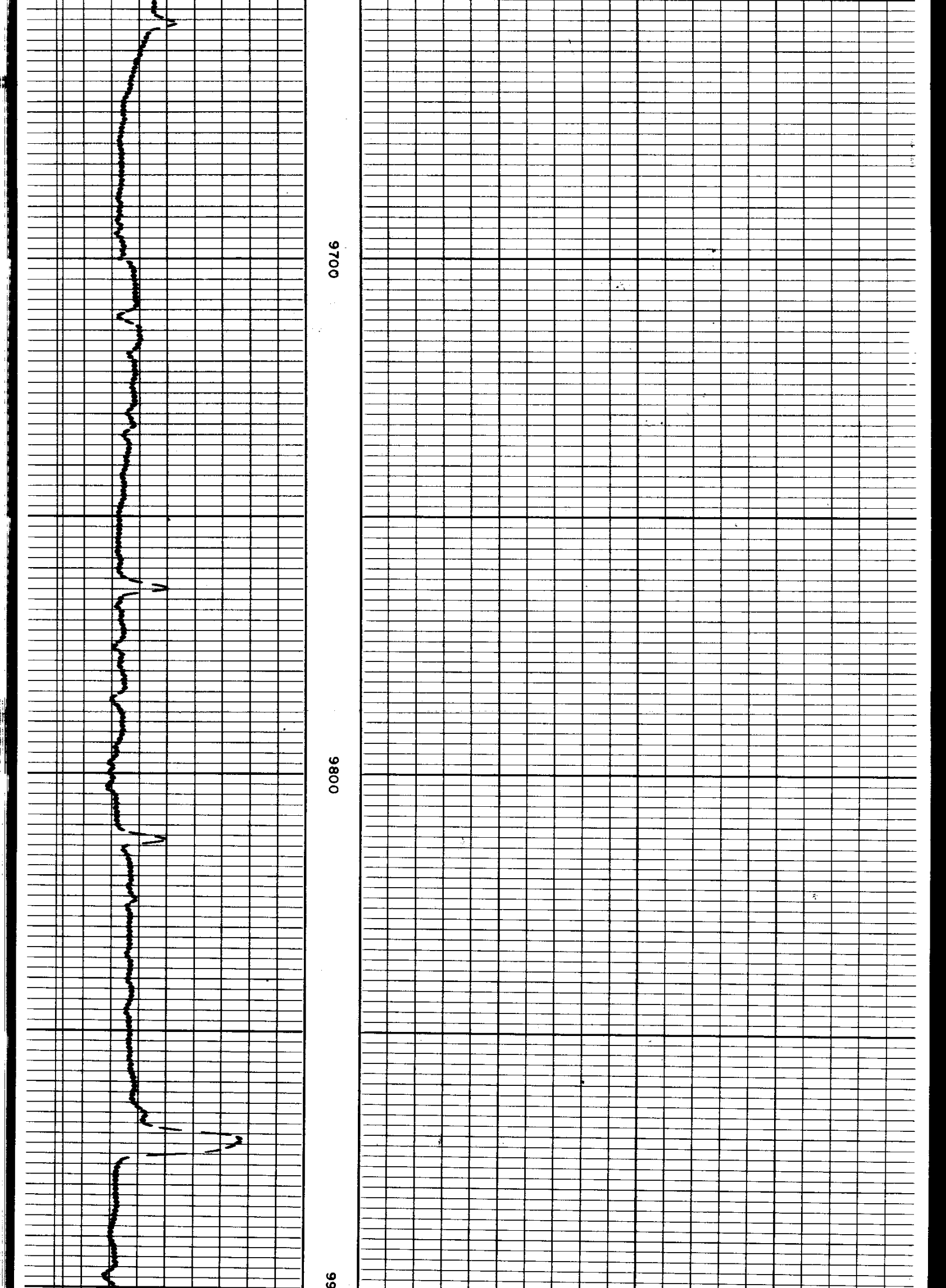

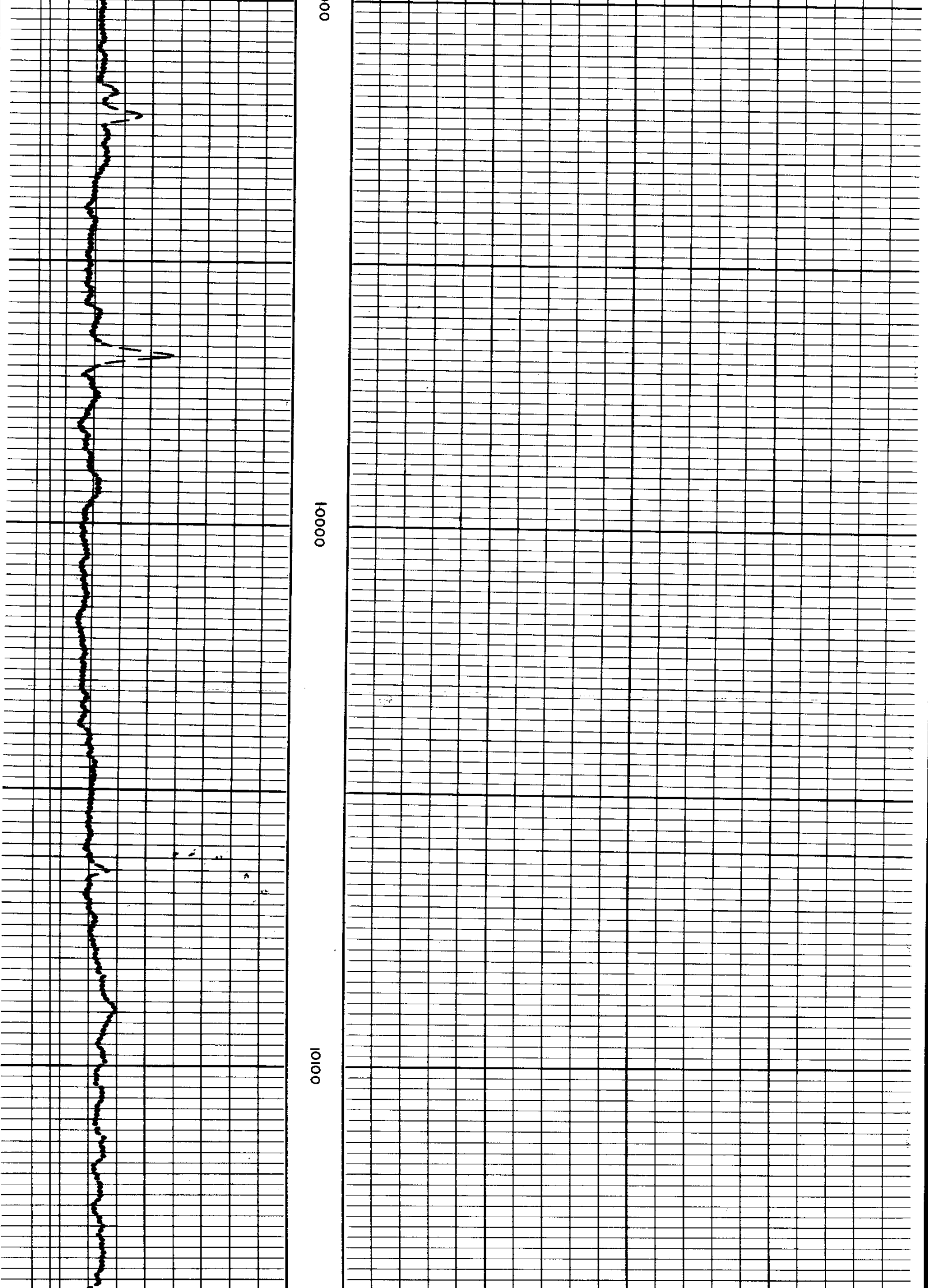

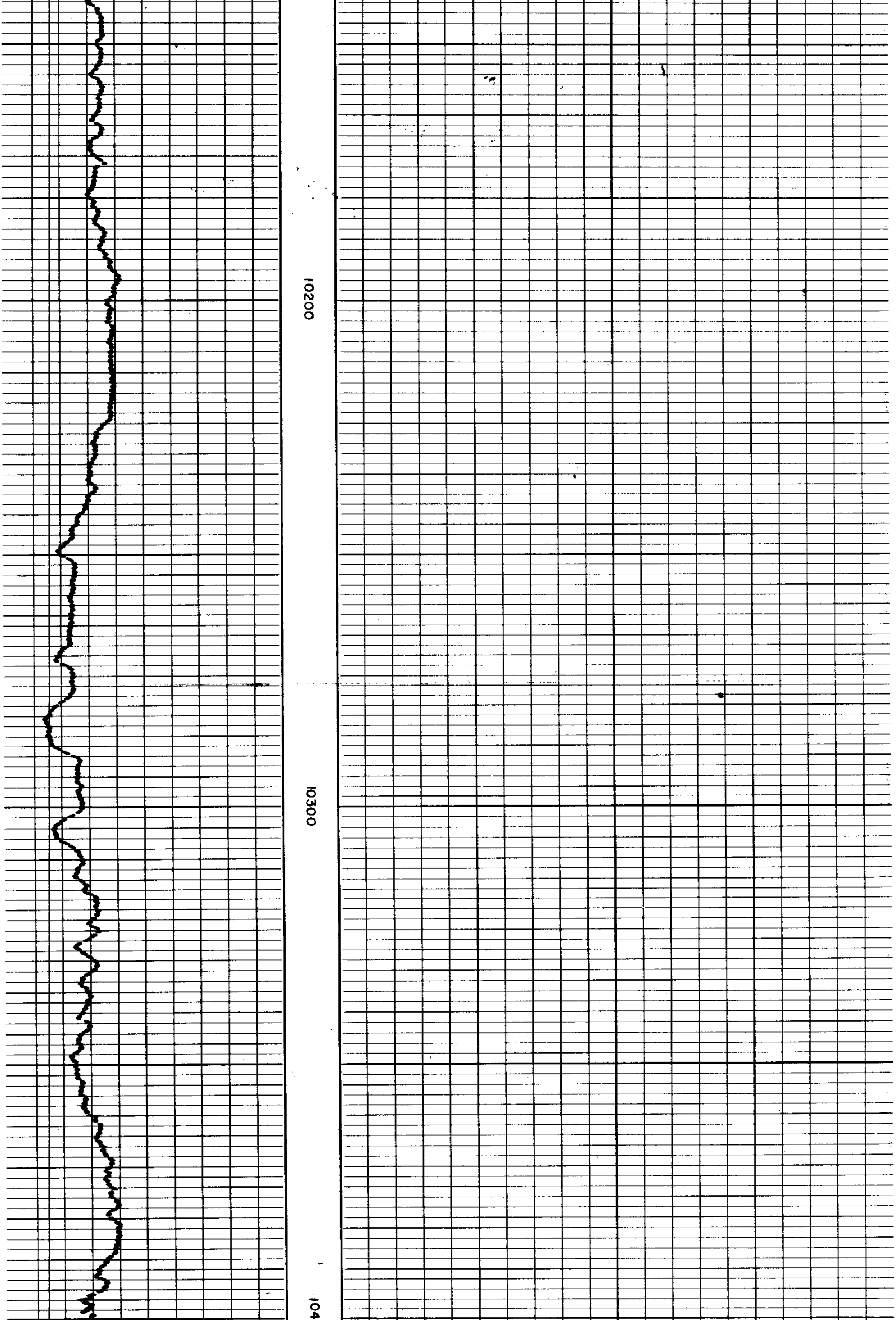



MAGNOLIA PETR. COMPANY
SCHROEDER-MANATEE #1

SCHL. T.D. 10402
DRLR. T.D. 11228

ELEV. D.F. NA
K.B. 70
G.L. 56