






<b>Site Name</b> INRCTY GW1		<b>Date of Field Work</b> April 8, 2015
<b>Party Chief</b> Ebanks/Rodriguez	<b>Field Book Name/Number</b> SCADA FB # 11	<b>Page Number</b> 48
<b>Site Benchmark Name</b> OSF WELLS BM1	<b>Benchmark Elevation (NAVD88)</b> 67.514	<b>Datum Offset to NGVD29</b> + 0.95
<b>Reference Elevation (NAVD 88)</b> 70.184		<b>Existing Tag Elevation (Datum)</b> 71.17 (NGVD 29)
<b>Notes:</b>		

Photographs:

<p>Overall Site</p> 	<p>Benchmark Close Up</p> 	<p>Benchmark Location</p> 
<p>Brass Tag Close Up</p> 	<p>Brass Tag + Reference Mark</p> 	<p>Staff Gauge N/A</p>