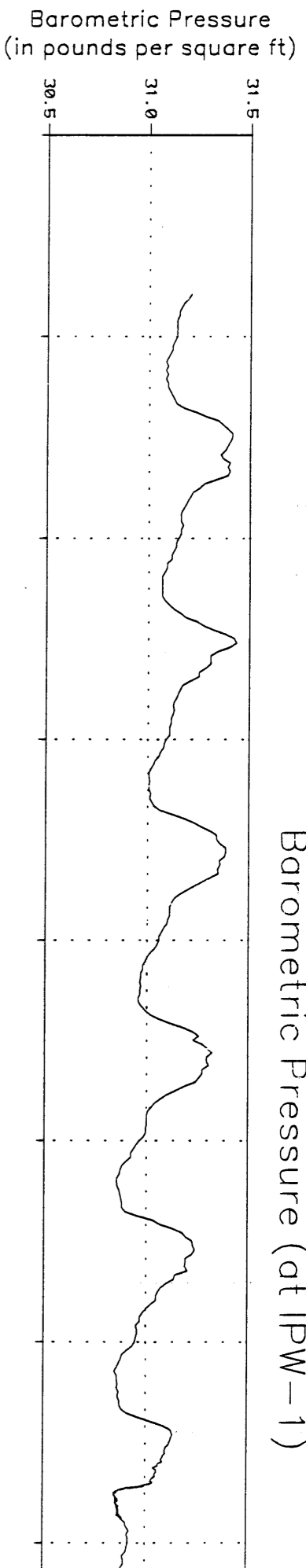
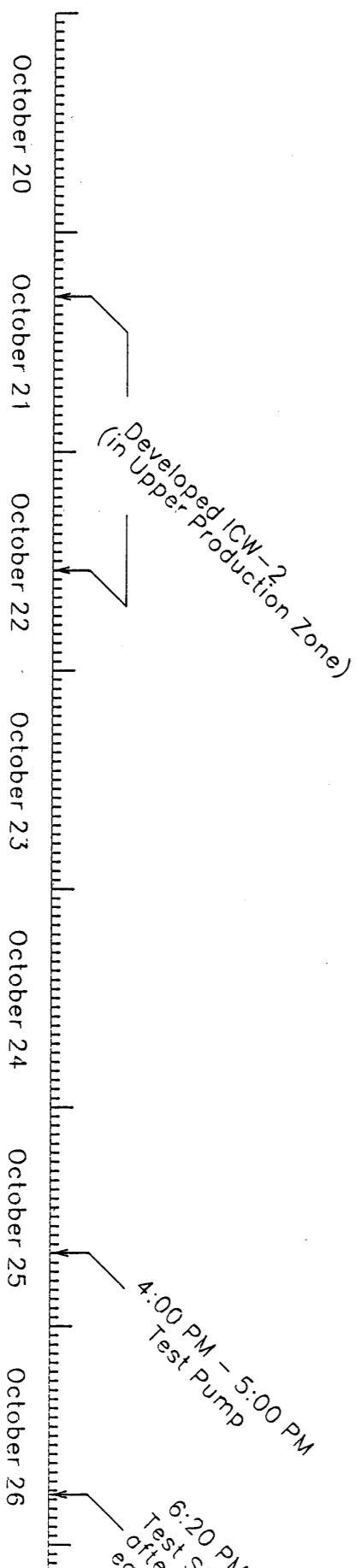
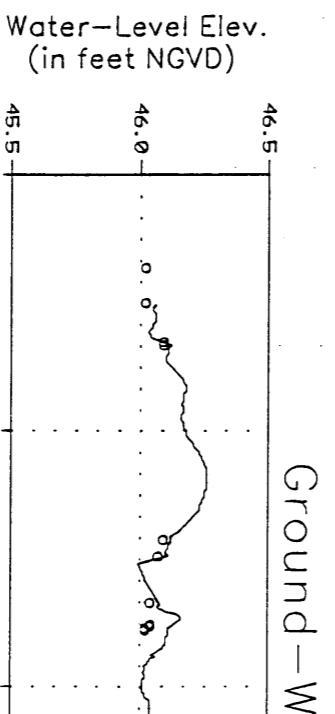
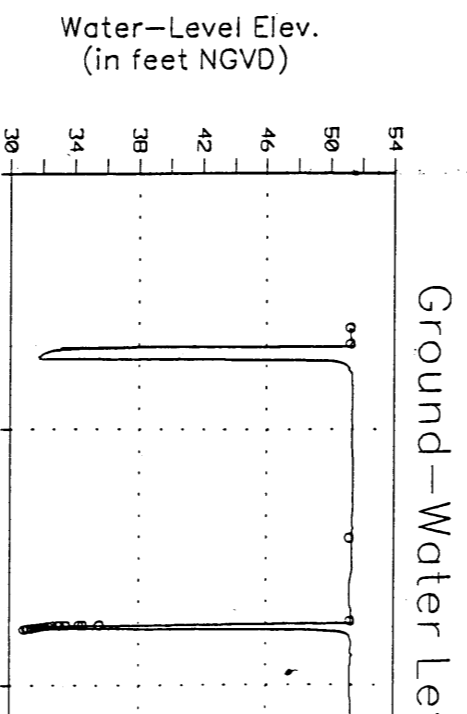
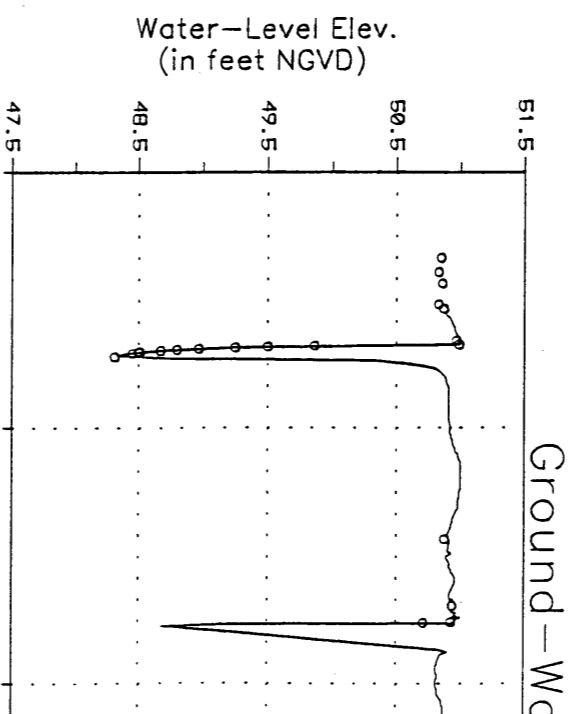
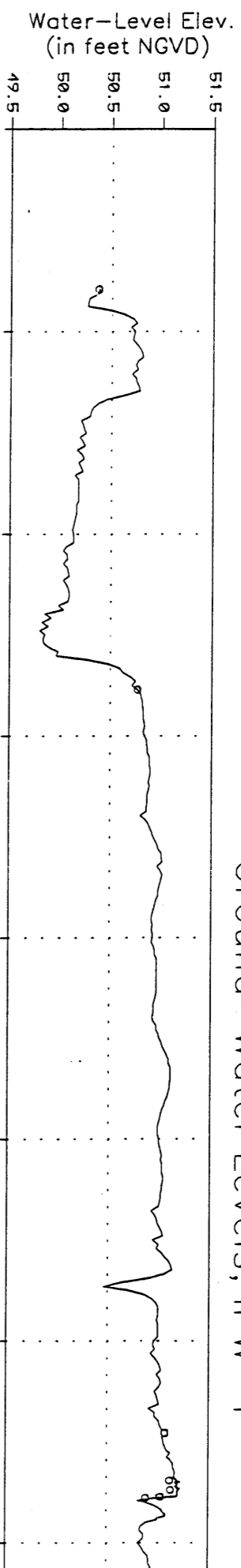


Barometric Pressure (at IPW-1)



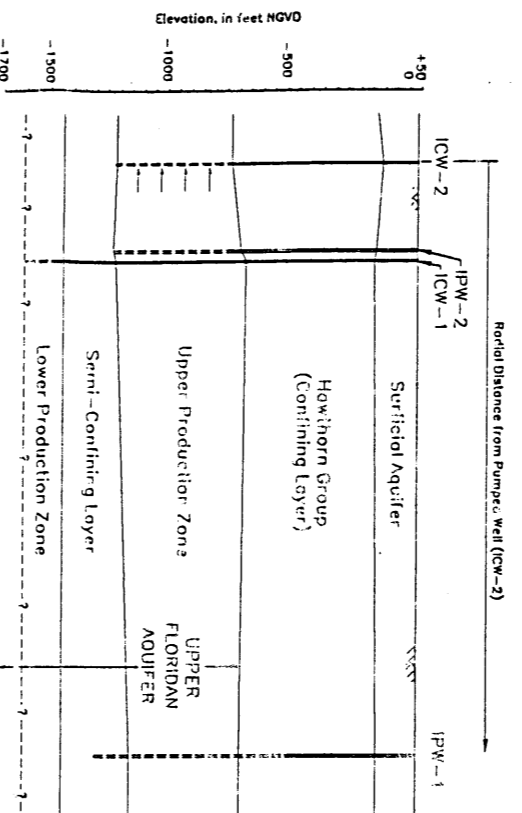
Ground-Water Levels, IPW-1



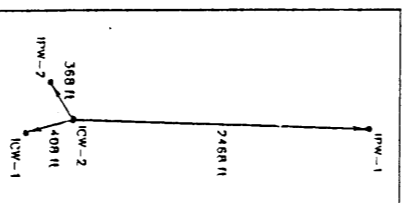
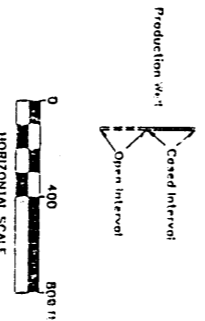
EXPLANATION

- Water-level elevations measured visually using standpipe and monometer (where ground-water elevations are above the ground surface and using electric water-level indicator (where ground-water elevations are below the ground surface).

Water-level elevations and barometric pressures measured using pressure transducers and data loggers.



EXPLANATION



PLAN VIEW SHOWING WELL LOCATIONS AND RADIAL DISTANCES FROM PUMPED WELL (ICW-2)

BECHTEL POWER CORPORATION
 GAITHERSBURG, MARYLAND

INDIANTOWN COGENERATION PROJECT
 INDIANTOWN, FLORIDA

Water-Level Hydrographs and
 Barometric Pressure Graph
 Upper Production Zone APT

	JOB NO.	FIGURE NO.	REV.
	22019	7	0

covery

er 29