






Site Name INDLKS GW1		Date of Field Work February 3, 2016
Party Chief Strickland/Clanton	Field Book Name/Number MISC FB # 6Y	Page Number 4
Site Benchmark Name INDLKS 2004	Benchmark Elevation (NAVD88) 119.237 ft	Datum Offset to NGVD29 + 1.16
Reference Elevation (NAVD 88) 120.98 ft		Existing Tag Elevation (Datum) 122.17 ft (NGVD 29)
Latitude 27° 47' 16"		Longitude 81° 19' 36"
Notes: Corpscon v6.0.1 offset = +1.16, Field offset = +1.19		

Photographs:

<p>Overall Site</p> 	<p>Benchmark Close Up</p> 	<p>Benchmark Location</p> 
<p>Brass Tag Close Up</p> 	<p>Brass Tag + Reference Mark</p> 	<p>Staff Gauge N/A</p>