
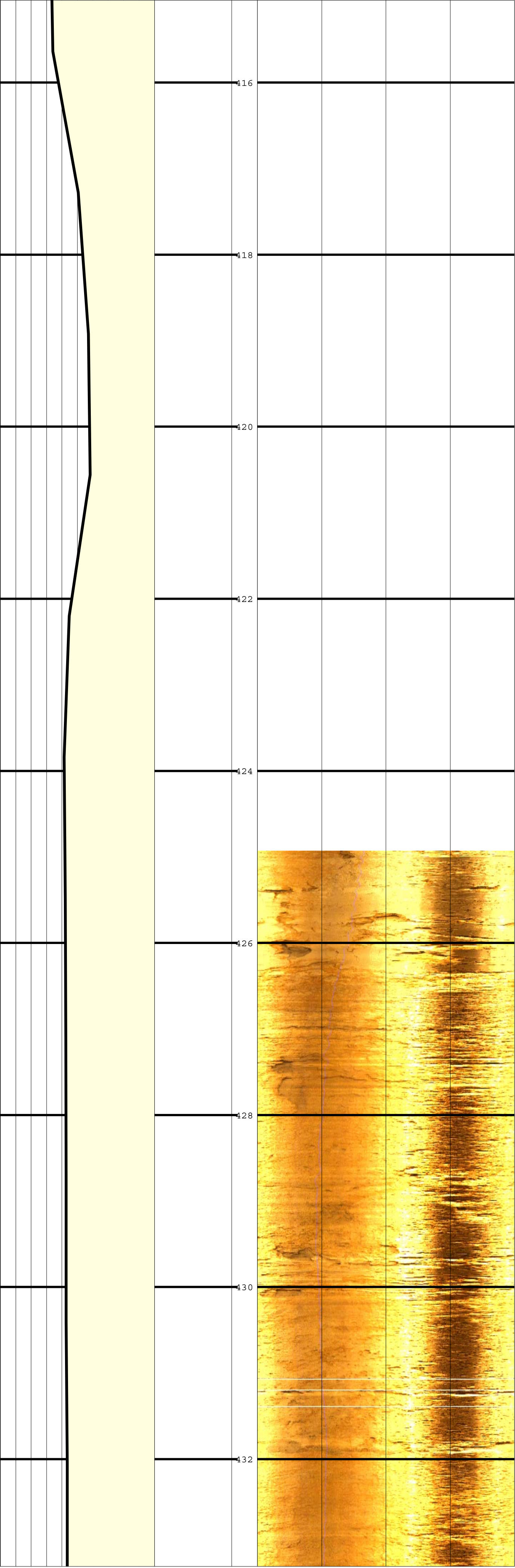


<div><p>Division of Ground Water Programs P.O. Box 1429 Palatka, FL 32178-1429 (386) 329 - 4835</p></div>	<h1>Geophysical Logs</h1>		<b>Well ID</b>	<b>L-1062</b>
	Site : Groveland WTP corehole		Lat / Long	283839/814815
			Elevation	92 ft NGVD
	Date : 01/28-30/2015		Depth Logged	ft bls
	Logger : Davis/Phelps		<b>Casing</b> Depth	ft bls
	Comments :  OBI log core barrel set at 428.		Diameter	inches
<b>Flow</b> Surface			above Casing	
Pumped			gpm	
		Aquifer System		

CAL				Depth	Image-NM				
0 inches 10				1ft:10ft	0°	90°	180°	270°	0°
				400					
				402					
				404					
				406					
				408					
				410					
				412					
				414					

















[illegible]







[illegible]



























[illegible]











[illegible]





































[illegible]



		852	
		854	
		856	
		858	
		860	
		862	
		864	
		866	
		868	
		870	
















































						1034	
						1036	
						1038	
						1040	
						1042	
						1044	
						1046	
						1048	
						1050	
						1052	











					1090				
					1092				
					1094				
					1096				