

SURVEYOR'S REPORT

**Specific Purpose Survey of the
United States Geological Survey
Recorder Wells L-731, L-1138 and L-2313
in
Lee County, Florida**

**Prepared for:
South Florida Water Management District**

**Prepared by:
Howard J. Ehmke II PSM 4191
An employee of the
South Florida Water Management District**



**3301 Gun Club Road
West Palm Beach, Florida 33406
Ph. (561) 686-8800 (ext 2978)
Fax (561) 682-0066**

**Field Date: August 25, 2016
Report Date: September 13, 2016**

SURVEYOR'S REPORT

TABLE OF CONTENTS

Title	page
Cover Sheet	1
Table of Contents	2
Purpose	3
Location of Project	3
Surveyor's Report	
Project Datum's	4
Leveling Methods	4
Equipment used	4
Vertical Control Points	4
Benchmarks summary	5
Field Notes	5
Project Results	6
Surveyor's Notes	6
Surveyor's Certificate	6
SFWMD Site Form	7-10

SURVEYOR'S REPORT


PURPOSE

The purpose of this survey is to establish a North American Vertical Datum of 1988 (NAVD 88) elevation on the reference point for three (3) recorder wells L-731, L-1138 and L-2313.

LOCATION OF PROJECT

The United States Geological Survey's Recorder Wells "L-731, L-1138 and L-2313" are located in Section 25 Township 46 South, Range 27 East, Lee County Florida.

General Location (Intended Display scale is "Not to Scale")



SURVEYOR'S REPORT

Continued

PROJECT VERTICAL DATUM

The project vertical datum is the North American Vertical Datum (NAVD) of 1988.

To convert the NAVD 88 elevation to the National Geodetic Vertical Datum of 1929 add **1.250 feet**. This value is based on Corpscon 6.0.1 a U.S. Army Corps of Engineers Engineering Research and Development Center Topographic Engineering Center Alexandria, Virginia Windows-based program to convert coordinates and elevations between datum's using vertcon05.txt and vertcon05.05 files supplied by the U.S. Army Corps of Engineers South Atlantic Division, Jacksonville Fl.

LEVELING METHODS

The leveling for this project was performed in accordance with standard survey practice using conventional third order methods, techniques and equipment.

The allowable error on this project meets or exceeds third order closures ($.05\sqrt{\text{miles}}$) as required by law for this type of work.

A level loop was run from the National Geodetic Survey (NGS) monument "X778 (PID DP9848) to the site and back. The measurements were hand written in South Florida Water Management District Field Book Misc 6Z page 45 dated 25-aug-16, reduced and adjusted. Additional data was manually recorded in the field book.

EQUIPMENT USED

The instrument for this project was a Zeiss NI2 Level Serial Number 163109 (SFWMD E14973) and a standard survey rod.


SURVEYOR'S REPORT

Continued

VERTICAL CONTROL POINT

The Vertical Control point used for this survey is the:

National Geodetic Survey (NGS) "X778" (PID DP9848)

BM: X778 (PID DP9848)					
26°27'05.0" (N)	081°34'03.4" (W):	23.415 ft.	(NAVD 88)	7.137m	Published
		24.665 ft.	(NAVD 29)		Corpscon 6.0.1
		<p>The mark is about 10.2 miles Southwest of Felda, 9.6 miles West-Northwest of Immokalee, 1.5 miles South-Southwest of Corkscrew, in estimated Section 24, Township 46 South, Range 27 East.</p> <p>To reach the mark from the junction of State Road 29 and State Road 82 about 5.0 miles North of Immokalee, go Northwesterly on State Road 82 for 5.4 miles to the junction of County Road 850 (Corkscrew Road) on the left. Turn left on County Road 850 (Corkscrew Road) and go Southwest for 5.4 miles to the mark on the right.</p> <p>The mark can also be reached from the intersection of Interstate 75 and County Road 850 (Corkscrew Road) in Estero, go East on County Road 850 (Corkscrew Road) for 5.0 miles to the junction of Alico Road on the left. Continue East on County Road 850 (Corkscrew Road) for 8.6 miles to the mark on the left, set flush in the top of the concrete monument recessed 0.3 feet below the level of the ground and level with County Road 850 (Corkscrew Road). Located 80.3 feet Northwest of a 10.0 feet tall speed limit sign, 43.7 feet North of the approximate centerline of County Road 850 (Corkscrew Road), 29.6 feet North of the edge of the pavement and 1.5 feet South of a carsonite witness post. Note a magnet was buried on the South side of the mark.</p>			

FIELD NOTES

Field Book Misc 6Z page 45

45		Misc FB 6Z		8/25/16		45	
Section 25 Township 46 South, Range 27 East							
Wells L1138 & L2313 ESTABLISH VERTICAL CONTROL ON RECORDS							
Bm	+	HI	-	BLV			
X-778				23.42	23.415 NAVD88		
	6.75	30.17					
L1138	L-731		3.103	20.54	26.535		
GROUND GR			6.8	23.4			
GROUND GR			6.8	23.4			
L2313			3.43	20.74	26.735		
USGS	L-1138		3.78	20.39	26.385		
	3.74	30.13					
X-778		30.125	6.71	23.42	23.42 23.415 NAVD88		
				Comment FO DISK IN CONE STAMPED X778 2015 RECORDER DECK (MARK ON DECK) L1138 GROUND GRADE F GROUND GR BEO MARK ON TOP OF CASSING L2313 RECORDING DECK			

SURVEYOR'S REPORT

Continued

PROJECT RESULTS

Reference Elevations:

Well	Reference Elevation	Comments
L731	26.535	Recorder Deck
L1138	26.385	
L2313	26.735	

Source & Site Benchmark:

NGS X778 El. 23.415 (NAVD 88) El. 7.491 (NGVD 29) (Corpscon)

USGS L-731 El. 27.5 (NGVD 29) supplied by the Ft. Myers Office of the USGS

Surveyor's Notes

1. All measurements herein are in United States Survey feet and decimal thereof, unless otherwise specified.
2. Underground utilities were not located as part of this survey.
3. This survey report or copies thereof are not valid without the signature and the original raised seal of a Florida licensed Surveyor and Mapper.
4. Additions or deletions to this survey report by other than the signing party (or parties) is prohibited without written consent of the signing party (or parties).
5. To convert from NAVD 88 to NGVD 29 add 1.250 feet. This value is based on Corpscon 6.0.1 a U.S. Army Corps of Engineers Engineering Research and Development Center Topographic Engineering Center Alexandria, Virginia Windows-based program to convert coordinates and elevations between datum's using vertcon05.txt and vertcon05.05 files supplied by the U.S. Army Corps of Engineers South Atlantic Division, Jacksonville FL.
6. Date of last field work: **August 25, 2016**
7. SFWMD Data records (on file at the District's headquarters):
 - A. Electronic Data files:
 - Miscellaneous picture files
 - B. Conventional reporting
 - Field Book: Misc 6Z page 45

Abbreviations:

El. -	Elevation
NAVD 88 -	North American Vertical Datum of 1988
NGVD29 -	National Geodetic Vertical Datum of 1929
NGS -	National Geodetic Survey
PSM -	Professional Surveyor & Mapper
PID -	Permanent Identifiers
SFWMD -	South Florida Water Management District
USGS	United States Geological Survey

SURVEYOR'S CERTIFICATION

In my professional opinion this Specific Purpose Survey meets applicable portions of the Standards of Practice set forth by the Florida Board of Professional Surveyors and Mappers in Chapter 5J, Florida Administrative Code. This report is prepared for the sole and specific use of the South Florida Water Management District and is not assignable.

Last date of Survey

25-aug-16

Howard J. Ehmke II PSM
(Responsible Surveyor and Mapper)
Professional Surveyor and Mapper
State of Florida Certificate No. 4191
South Florida Water Management District




SOUTH FLORIDA WATER MANAGEMENT DISTRICT

Rev. 1/16

Site Name: L-731, L-1138, L-2313		Date of Field Work: 25-aug-16															
Party Chief:	Field Book: Misc 6Z	Page 45															
Site Benchmark: X778 (DP9848)	Benchmark Elevation (NAVD88) 23.415	Corpscon 6.0.1 Conversion Factor (NAVD88 to NGVD29) +1.250															
Reference Elevation(s) (NAVD88):	Existing Tag Elevation (Datum):		Calibration Port Elevation(s) (NAVD88):														
<table style="width: 100%; border-collapse: collapse;"> <thead> <tr> <th style="text-align: left;">Well</th> <th style="text-align: left;">Elevation</th> </tr> </thead> <tbody> <tr> <td>L-731</td> <td>26.535</td> </tr> <tr> <td>L-1138</td> <td>26.385</td> </tr> <tr> <td>L-2313</td> <td>26.735</td> </tr> </tbody> </table>	Well	Elevation	L-731	26.535	L-1138	26.385	L-2313	26.735	<table style="width: 100%; border-collapse: collapse;"> <thead> <tr> <th style="text-align: left;">Well</th> <th style="text-align: left;">Elevation</th> <th style="text-align: left;">Datum</th> </tr> </thead> <tbody> <tr> <td>L-731</td> <td>27.5</td> <td>NGVD29 (from USGS)</td> </tr> </tbody> </table>		Well	Elevation	Datum	L-731	27.5	NGVD29 (from USGS)	<p>Not Applicable</p>
Well	Elevation																
L-731	26.535																
L-1138	26.385																
L-2313	26.735																
Well	Elevation	Datum															
L-731	27.5	NGVD29 (from USGS)															
Ground Elevation (NAVD88): 23.4 Average		Pad Elevation (NAVD88): Not Applicable															
Latitude/Longitude																	
<table style="width: 100%; border-collapse: collapse;"> <thead> <tr> <th style="text-align: left;">Designation</th> <th style="text-align: left;">Latitude</th> <th style="text-align: left;">Longitude</th> </tr> </thead> <tbody> <tr> <td>L-731</td> <td>26°27' 04.3"</td> <td>81° 34' 00.64" *</td> </tr> <tr> <td>L-1138</td> <td>26°27' 04.2"</td> <td>81° 34' 00.7" *</td> </tr> <tr> <td>L-2313</td> <td>26°27' 04.3"</td> <td>81° 34' 00.56" * (* taken from Google Earth)</td> </tr> </tbody> </table>				Designation	Latitude	Longitude	L-731	26°27' 04.3"	81° 34' 00.64" *	L-1138	26°27' 04.2"	81° 34' 00.7" *	L-2313	26°27' 04.3"	81° 34' 00.56" * (* taken from Google Earth)		
Designation	Latitude	Longitude															
L-731	26°27' 04.3"	81° 34' 00.64" *															
L-1138	26°27' 04.2"	81° 34' 00.7" *															
L-2313	26°27' 04.3"	81° 34' 00.56" * (* taken from Google Earth)															
Notes:																	
<p>NAVD88 – North American Vertical Datum of 1988 NGVD29- National Geodetic Vertical Datum of 1929 Corpscon 6.0.1 - A U.S. Army Corps of Engineers Engineering Research and Development Center Topographic Engineering Center Alexandria, Virginia Windows-based program to convert coordinates and elevations between datum's using vertcon05.txt and vertcon05.05 files supplied by the U.S. Army Corps of Engineers South Atlantic Division, Jacksonville Fl.</p>																	

PICTURES

Overall Site



Looking Northeasterly (Not to Scale)



SOUTH FLORIDA WATER MANAGEMENT DISTRICT

Rev. 1/16


USGS Well L-731



Looking Southwesterly



Looking Northeasterly



Looking Southerly



SOUTH FLORIDA WATER MANAGEMENT DISTRICT

Rev. 1/16

USGS Well L-1138



USGS well L-1138
Ref. El. 26.535



Looking Northeasterly

USGS Well L-1138



Looking Southwesterly



Looking Southeasterly

USGS well L-2313
Ref. El. 26.735



Looking Southeasterly



SOUTH FLORIDA WATER MANAGEMENT DISTRICT

Rev. 1/16



Looking Southerly from Benchmark to USGS Wells (Not to Scale)



Source Benchmark
NGS X778 (DP9848)
El. 23.415 NAVD88