

COMPLETION REPORT FOR
LEE COUNTY REGIONAL WATER SUPPLY AUTHORITY
ASR TEST WELL #LM-3982,
EAST LEE COUNTY, FLORIDA

Prepared for:

Lee County Regional Water Supply Authority
1617 Hendry Street
Fort Myers, Florida 33901


November, 1994

ViroGroup, Inc.
428 Pine Island Road, S.W.
Cape Coral, Florida 33991


and

Camp, Dresser, and McKee, Inc.
8191 College Parkway, Suite 206
Fort Myers, Florida 33919

Project Number 01-02303.00



Lloyd E. Horvath, P.E., Vice President
Licensed Professional Engineer #25260



Daniel J. Acquaviva, P.G., Senior Hydrogeologist
Licensed Professional Geologist #1066

**CORKSCREW ASR
EXPANSION PROJECT
WELL COMPLETION REPORT**

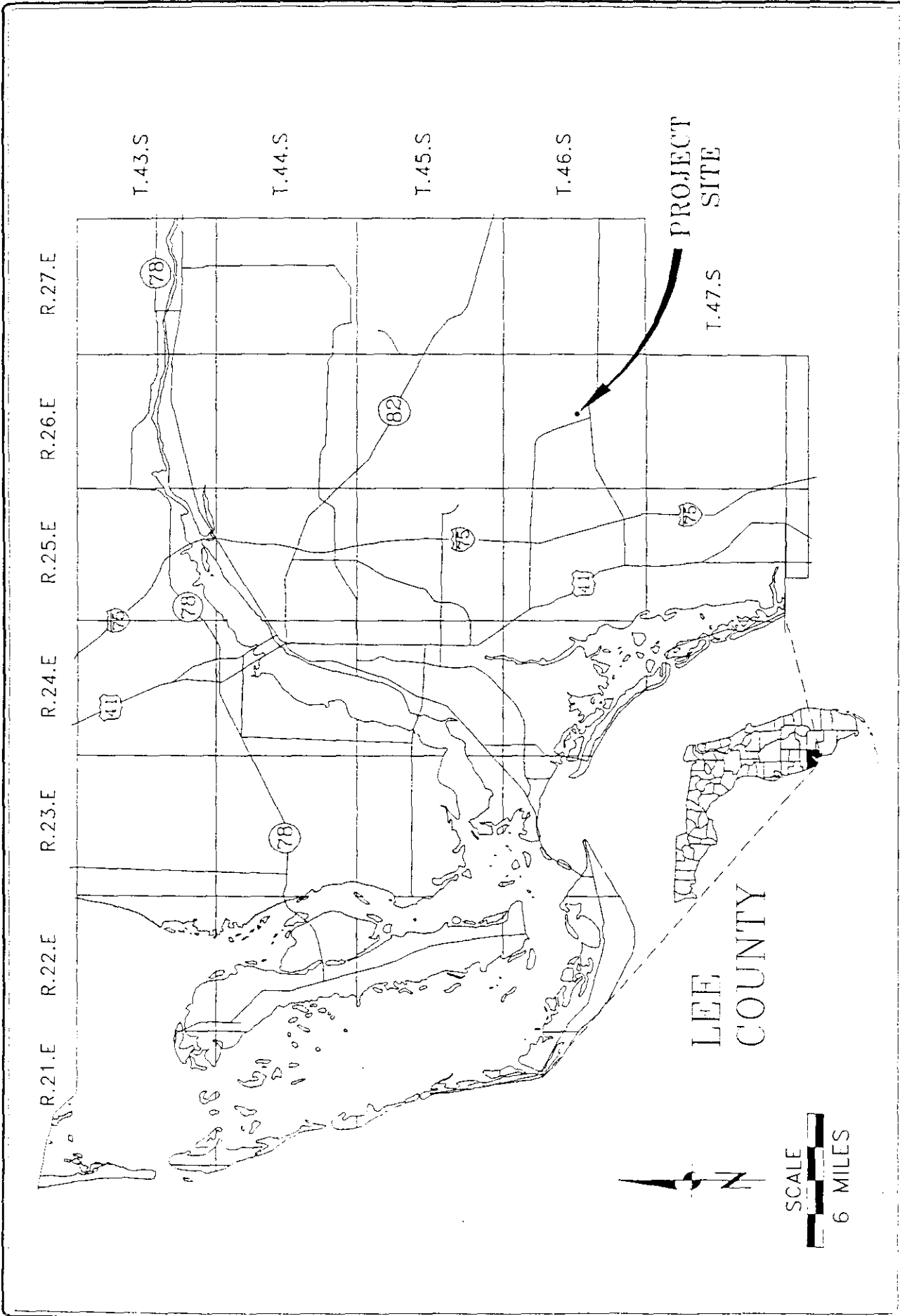
Prepared for:

**Lee County Utilities
P.O. Box 398
Fort Myers, Florida 33902**

September 1999

Prepared By:

**Water Resource Solutions, Inc.
428 Pine Island Road, S.W.
Cape Coral, Florida 33991**



ViroGroup

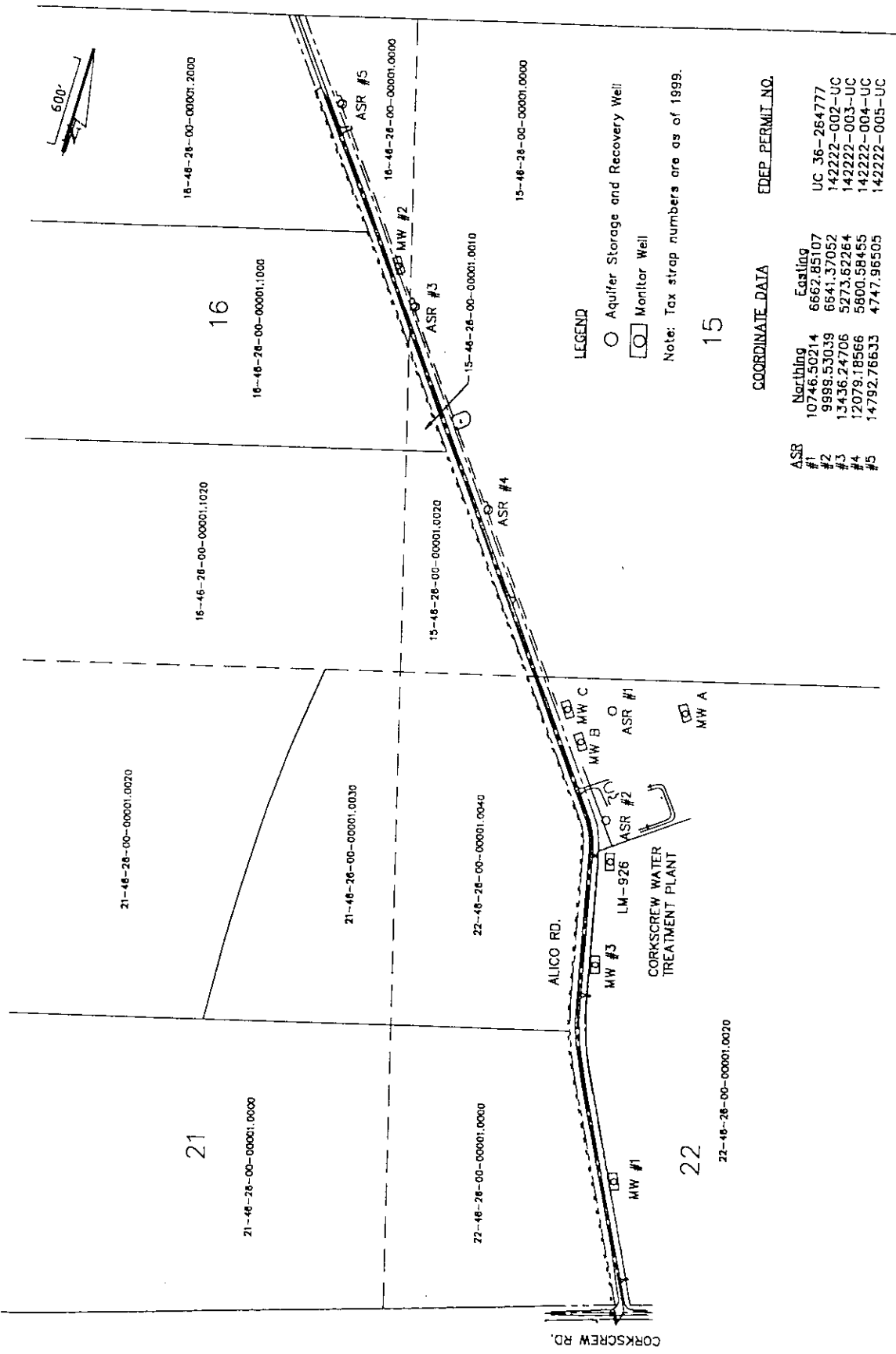
AIR • WATER • SOIL TECHNOLOGY

FLORIDA
DIVISION

DRN. BY: CAM DWG NO. A-012303FA-1 DATE: 9/16/94

PROJECT NAME: LCRWSA - ASR PROJECT NUMBER: 01-02303.00

FIGURE 1-1. MAP SHOWING PROJECT SITE LOCATION.



LEGEND
 ○ Aquifer Storage and Recovery Well
 □ Monitor Well

Note: Tax strap numbers are as of 1999.

15

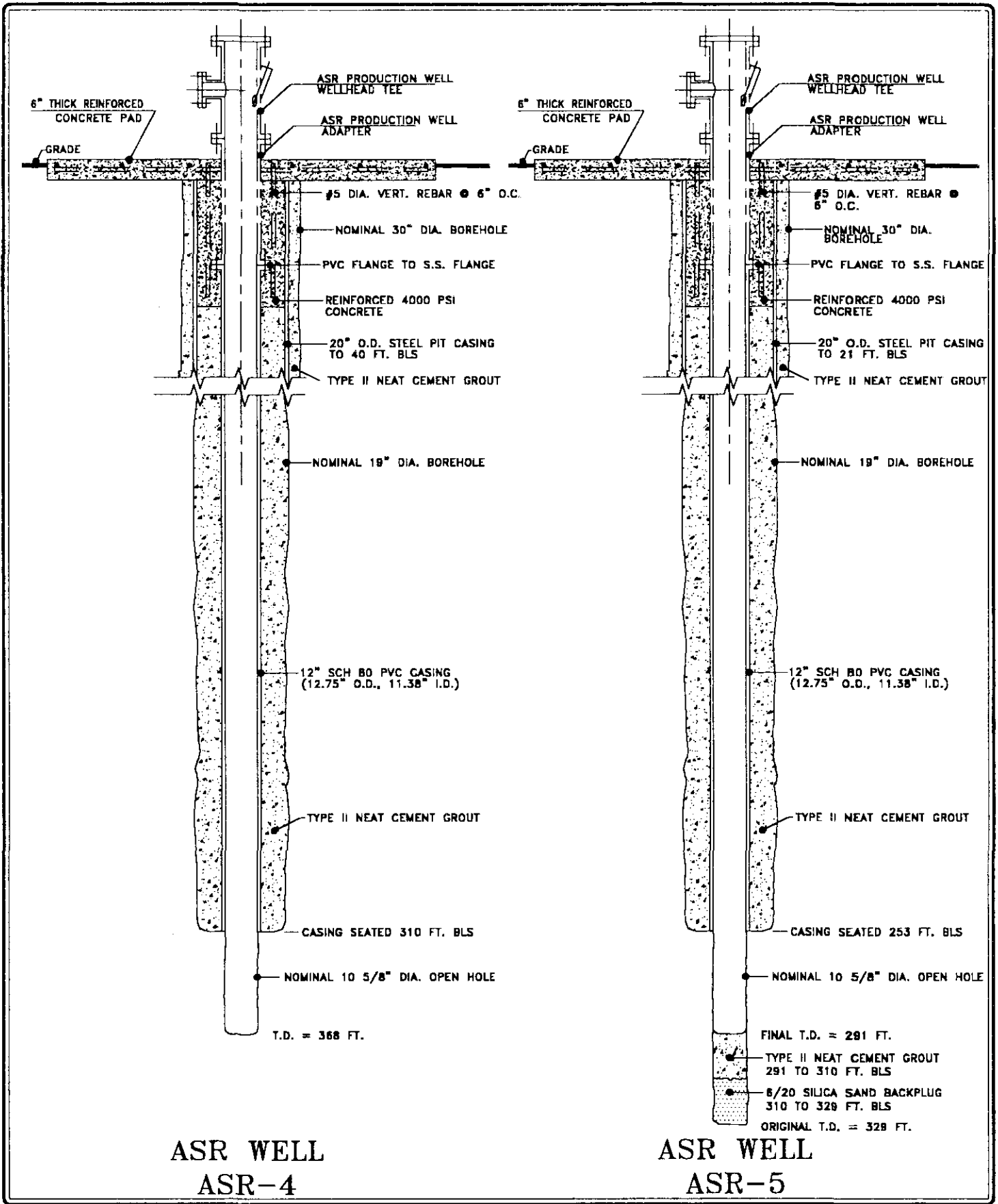
COORDINATE DATA		EDEP PERMIT NO.	
ASR	Northing	Easting	
#1	10746.50214	6662.85107	UC 36-264777
#2	9998.53039	6641.37052	142222-002-UC
#3	13436.24705	5273.62264	142222-003-UC
#4	12079.18566	5600.58455	142222-004-UC
#5	14792.76633	4747.96505	142222-005-UC

Water Resource Solutions

PROJECT NAME: CORKSCREW
 PROJECT NUMBER: 01-04052.I.C

DWG. NUMBER: A-014052F8-1
 DATE: 9/19/01

FIGURE 1-1. SITE PLAN.



ASR WELL
ASR-4

ASR WELL
ASR-5

<i>Water Resource Solutions</i>	LCU CORKSCREW ASR EXPANSION		PITMAN ▼ HARTENSTEIN & ASSOCIATES, INC.
	DRAWING NO.: A-013880W2-3		
	PROJECT NO.: 01-03880.H0	DATE: 9/15/99	

FIGURE F-2. AS-BUILT DRAWING OF ASR WELLS ASR-4 AND ASR-5.