DUAL INDUCTION
LL3 / SP
LOG

MV Geophysical

Company Diversified Drilling Corp.
Well Albertson #2 (South)
Field Davenport
County Polk
State/Prv Florida

Company Diversified Drilling Corporation
Well Albertson #2 (South)
Field Davenport
County Polk State/Prv Florida
Location 6336 Buckingham Drive
Davenport, FL 33896
PBS&J

Other Services
XY/GR
FCT
VIDEO

Top of Casing
Top of Casing
Top of Casing
Elevation
K.B.
D.F.
G.L.

6-APR-2006
ONE
600'
434' Fish
432'
206'
9.625"
H2O
NA/NA
na
NA
14:00 4/6/2006
16:15 4/6/2006
MVGS-1
Ft. Myers
S.Miller
K.Dorsey (PBS&J)
Robert/Chris (DDC)

Tubing Record
Size Weight From To
434' Logger 600'
63'
Liner 375" WT SURFACE 206'
375" WT SURFACE NA

P.O.# 29199 Job No.: 3602 * FINAL PRINT *

<<< Fold Here >>>

All interpretations are opinions based on inferences from electrical or other measurements and we cannot and do not guarantee the accuracy or correctness of any interpretation, and we shall not, except in the case of gross or willful negligence on our part, be liable or responsible for any loss, costs, damages, or expenses incurred or sustained by anyone resulting from any interpretation made by any of our officers, agents or employees. These interpretations are also subject to our general terms and conditions set out in our current Price Schedule.

Comments

Rw=26.788 ohm-m @ 74.7 degF

MAIN PASS

MV Geophysical

Database File: ronaldr2.db
Dataset Pathname: MAIN
Presentation Format: dil1200.prs
Dataset Creation: Thu Apr 06 16:17:43 2006
Charted by: Depth in Feet scaled 1:1200

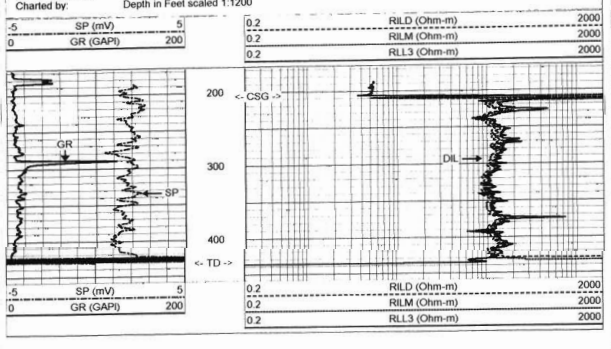

MAIN PASS

MV Geophysical

Database File: ronaldr2.db
Dataset Pathname: MAIN
Presentation Format: dil200.prs
Dataset Creation: Thu Apr 06 16:17:43 2006
Charted by: Depth in Feet scaled 1:600

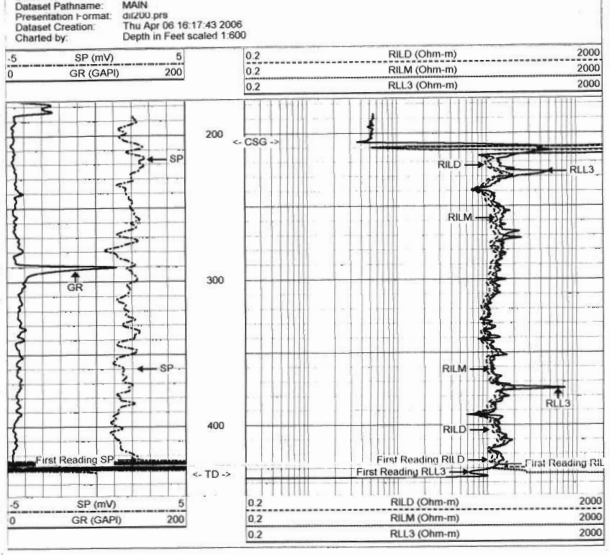

MAIN PASS

MV Geophysical

Database File: ronaldr2.db
Dataset Pathname: MAIN
Presentation Format: dil200.prs
Dataset Creation: Thu Apr 06 16:17:43 2006
Charted by: Depth in Feet scaled 1:240

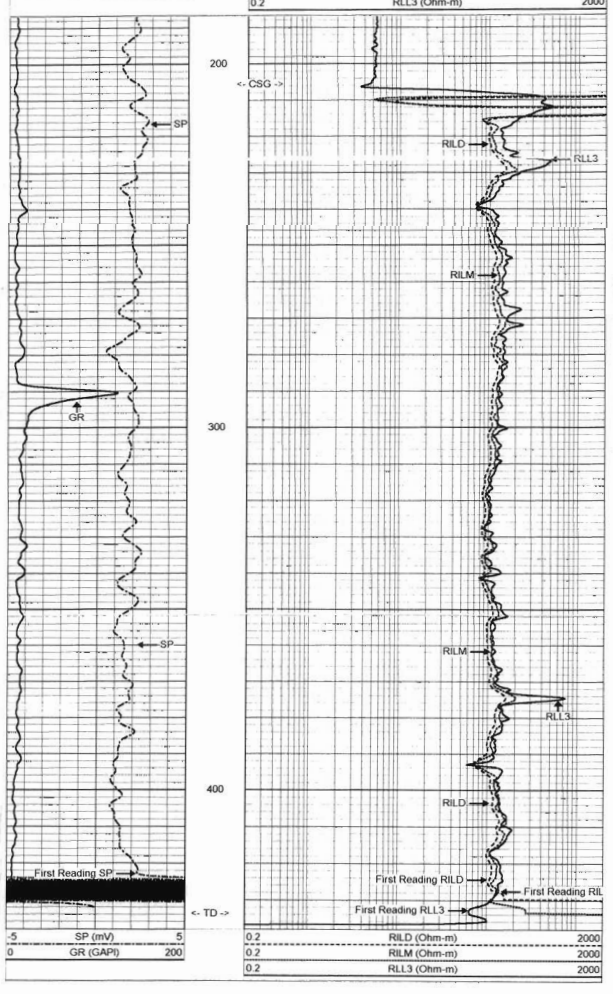

REPEAT SECTION

MV Geophysical

Database File: ronaldr2.db
Dataset Pathname: REPEAT
Presentation Format: dil200.prs
Dataset Creation: Thu Apr 06 16:09:12 2006
Charted by: Depth in Feet scaled 1:240

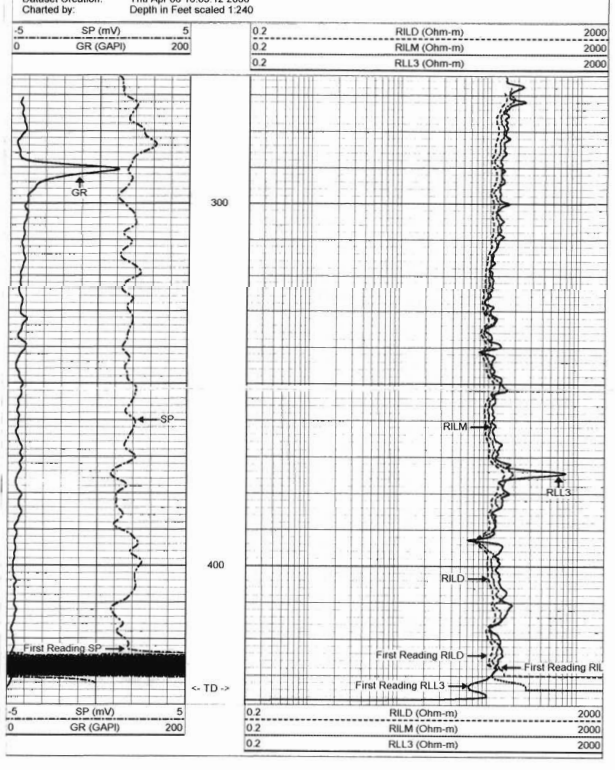

Dual Induction Calibration Report

Serial-Model: 5390-R
Surface Cal Performed: Sun Jan 16 21:49:43 2005
Downhole Cal Performed: Wed Oct 19 12:32:57 2005
After Survey Verification Performed: Wed Oct 19 12:58:55 2005

Surface Calibration

Loop:	Readings Air	Readings Loop		References Air	References Loop		Results m	Results b
Deep	0.050	0.646	V	0.000	400.000	mmho-m	671.771	-33.646
Medium	0.001	0.732	V	0.000	464.000	mmho-m	634.710	-0.492

Internal:	Zero	Cal		Zero	Cal		m	b
Deep	0.011	0.641	V	0.000	400.000	mmho-m	634.996	-7.104
Medium	-0.009	0.738	V	0.000	464.000	mmho-m	620.900	5.734

Downhole Calibration

Internal:	Readings Zero	Readings Cal		References Zero	References Cal		Results m	Results b
Deep	-26.659	398.163	mmho-m	-26.130	397.036	mmho-m	0.996	0.425
Medium	-7.097	468.715	mmho-m	-6.353	467.967	mmho-m	0.997	0.722
Shallow	2.509	0.019	V	494.500	2.000	Ohm-m	197.790	-1.721

After Survey Verification

Internal:	Readings Zero	Readings Cal		Targets Zero	Targets Cal		Results m'	Results b'
Deep	-27.012	397.367	mmho-m	-26.659	398.163	mmho-m	0.996	0.425
Medium	-7.085	467.858	mmho-m	-7.097	468.715	mmho-m	0.997	0.722
Shallow	494.011	1.606	Ohm-m	494.500	2.000	Ohm-m	1.000	0.393

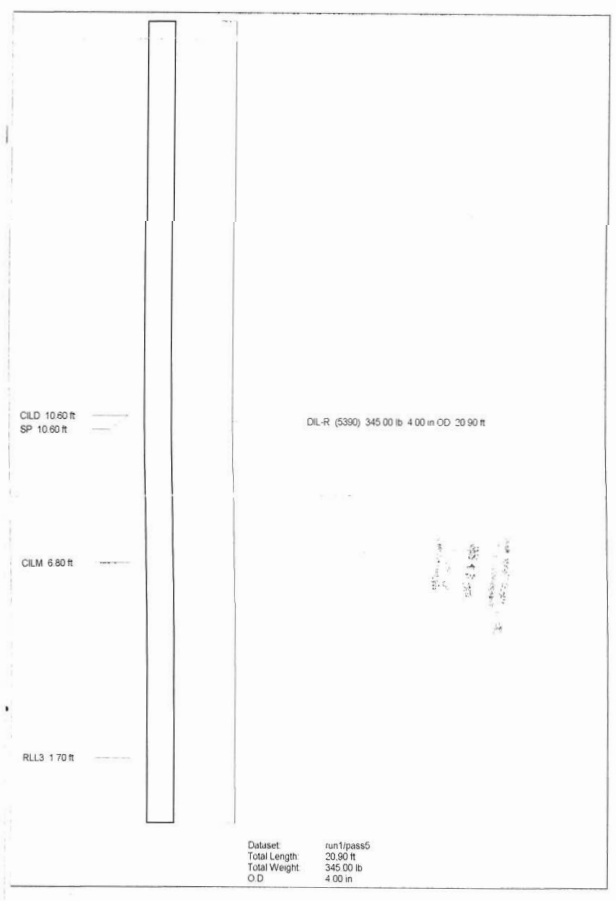

DIL-R (5390) 345.00 lb 4.00 in OD 20.90 ft

Dataset: run1/pass5
Total Length: 20.90 ft
Total Weight: 345.00 lb
O.D: 4.00 in

FLUID CONDUCTIVITY
TEMPERATURE
LOG

MV Geophysical

Company Diversified Drilling Corp.
Well Albertson #2 (South)
Field Davenport
County Polk
State/Prv Florida

Company Diversified Drilling Corporation
Well Albertson #2 (South)
Field Davenport
County Polk State/Prv Florida
Location 6336 Buckingham Drive
Davenport, FL 33896
PBS&J

Other Services
XY/GR
DIL/SP
VIDEO

Elevation
K.B.
D.F.
G.L.

Robert/Chris (DDC)
Tubing Record
Size Weight From To
SURFACE NA
SURFACE 206'

P.O.# 29199 Job No.: 3602 * FINAL PRINT *

<<< Fold Here >>>

All interpretations are opinions based on inferences from electrical or other measurements and we cannot and do not guarantee the accuracy or correctness of any interpretation, and we shall not, except in the case of gross or willful negligence on our part, be liable or responsible for any loss, costs, damages, or expenses incurred or sustained by anyone resulting from any interpretation made by any of our officers, agents or employees. These interpretations are also subject to our general terms and conditions set out in our current Price Schedule.

Comments

A STATIC DOWN pass waS performed.
Cw=373.3 uS/cm @ 74.7 degF
FLUID RESISTIVITY CALIBRATION REPORT (Performed: 22-JAN-06 10:45))

uS/cm	CPS
408.4	3824.25
828.5	3660.58
1489.2	3234.36

TEMPERATURE CALIBRATION REPORT (Performed: 22-JAN-06 10:15)

DEG-F	CPS
34.8	2349.64
142.2	6966.21

Static FCT Down

MV Geophysical

Database File: ronaldr2.db
Dataset Pathname: SFCT
Presentation Format: fct24.prs
Dataset Creation: Thu Apr 06 17:19:09 2006
Charted by: Depth in Feet scaled 1:240

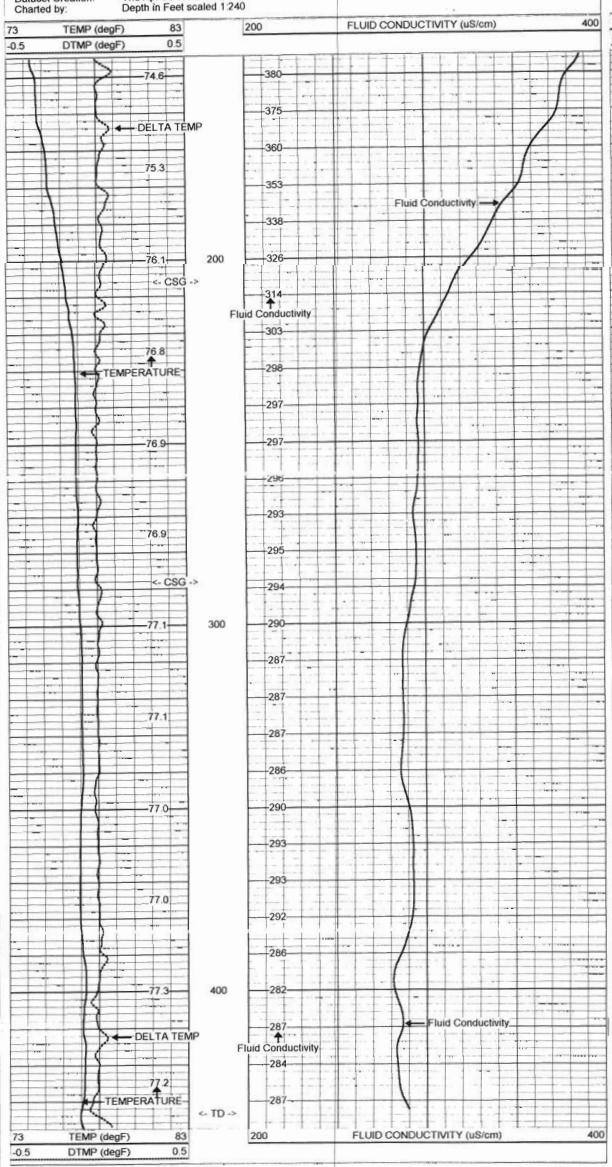

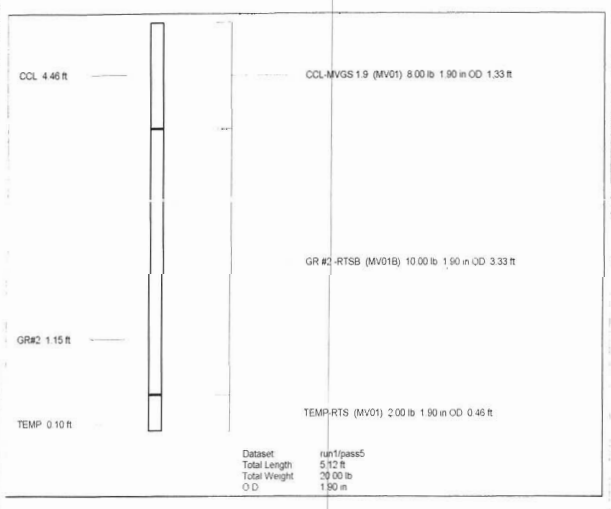

CCL-MVGS 1.9 (MV01) 8.00 lb 1.90 in OD 1.33 ft
GR #2 -RTSB (MV01B) 10.00 lb 1.90 in OD 3.33 ft
TEMP-RTS (MV01) 2.00 lb 1.90 in OD 0.46 ft

Dataset: run1/pass5
Total Length: 5.12 ft
Total Weight: 20.00 lb
O.D: 1.90 in

FLUID CONDUCTIVITY
TEMPERATURE
LOG

MV Geophysical

Company Diversified Drilling Corp.
Well Albertson #1 (North)
Field Davenport
County Polk
State/Prv Florida

Company Diversified Drilling Corporation
Well Albertson #1 (North)
Field Davenport
County Polk State/Prv Florida
Location 6336 Buckingham Drive
Davenport, FL 33896
PBS&J

Other Services
XY/GR
DIL/SP
VIDEO

Elevation
K.B.
D.F.
G.L.

<<< Fold Here >>>

All interpretations are opinions based on inferences from electrical or other measurements and we cannot and do not guarantee the accuracy or correctness of any interpretation, and we shall not, except in the case of gross or willful negligence on our part, be liable or responsible for any loss, costs, damages, or expenses incurred or sustained by anyone resulting from any interpretation made by any of our officers, agents or employees. These interpretations are also subject to our general terms and conditions set out in our current Price Schedule.

Comments

A STATIC DOWN pass waS performed.
Cw=373.3 uS/cm @ 74.7 degF
FLUID RESISTIVITY CALIBRATION REPORT (Performed: 22-JAN-06 10:45))

uS/cm	CPS
408.4	3824.25
828.5	3660.58
1489.2	3234.36

TEMPERATURE CALIBRATION REPORT (Performed: 22-JAN-06 10:15)

DEG-F	CPS
34.8	2349.64
142.2	6966.21

Static FCT Down

MV Geophysical

Database File: ronaldr1.db
Dataset Pathname: SFCT
Presentation Format: fct24.prs
Dataset Creation: Thu Apr 06 15:21:17 2006
Charted by: Depth in Feet scaled 1:240

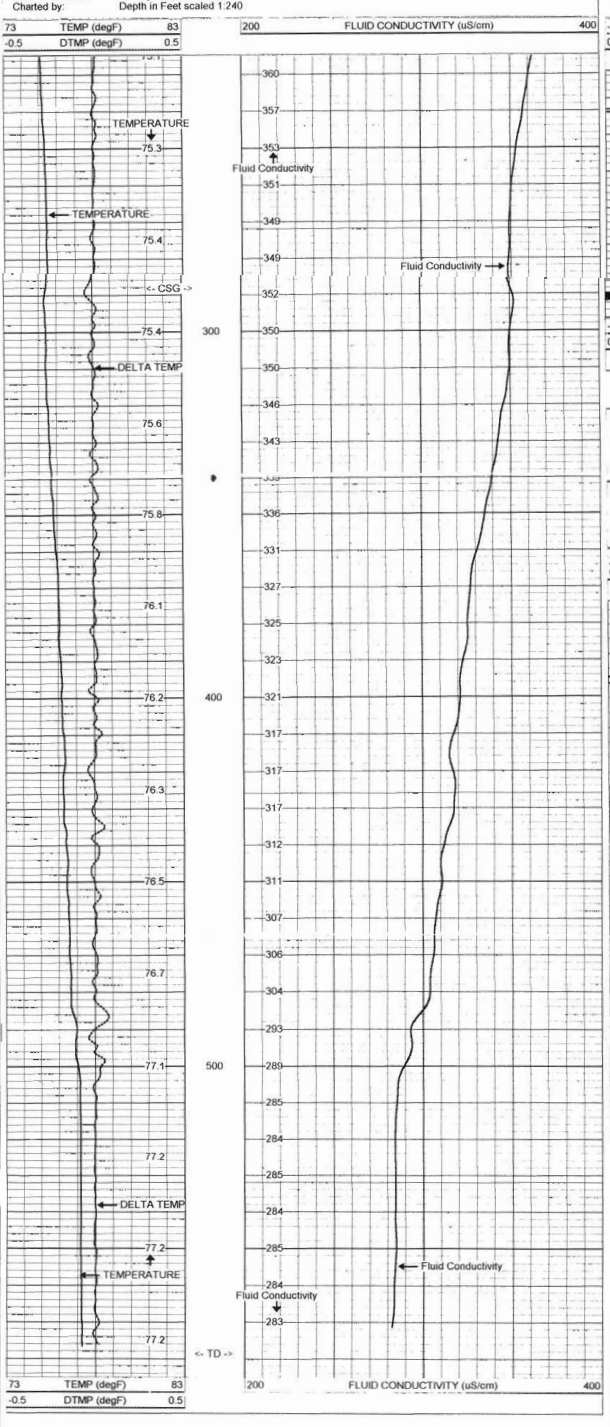

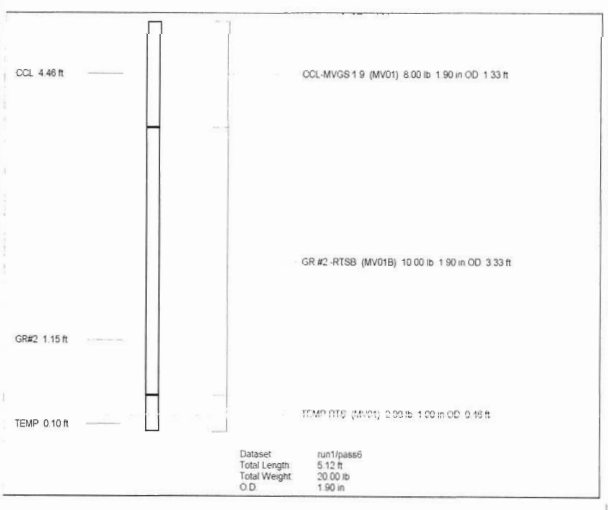

CCL-MVGS 1.9 (MV01) 8.00 lb 1.90 in OD 1.33 ft
GR #2 -RTSB (MV01B) 10.00 lb 1.90 in OD 3.33 ft
TEMP-RTS (MV01) 2.00 lb 1.90 in OD 0.46 ft

Dataset: run1/pass5
Total Length: 5.12 ft
Total Weight: 20.00 lb
O.D: 1.90 in

DUAL INDUCTION
LL3 / SP
LOG

MV Geophysical

Company Diversified Drilling Corp.
Well Albertson #1 (North)
Field Davenport
County Polk
State/Prv Florida

Company Diversified Drilling Corporation
Well Albertson #1 (North)
Field Davenport
County Polk State/Prv Florida
Location 6336 Buckingham Drive
Davenport, FL 33896
PBS&J

Other Services
XY/GR
FCT

Elevation
K.B.
D.F.
G.L.

<<< Fold Here >>>

All interpretations are opinions based on inferences from electrical or other measurements and we cannot and do not guarantee the accuracy or correctness of any interpretation, and we shall not, except in the case of gross or willful negligence on our part, be liable or responsible for any loss, costs, damages, or expenses incurred or sustained by anyone resulting from any interpretation made by any of our officers, agents or employees. These interpretations are also subject to our general terms and conditions set out in our current Price Schedule.

Comments

Rw=26.788 ohm-m @ 74.7 degF

MAIN PASS

MV Geophysical

Database File: ronaldr1.db
Dataset Pathname: main
Presentation Format: dil1200.prs
Dataset Creation: Thu Apr 06 11:36:35 2006
Charted by: Depth in Feet scaled 1:1200

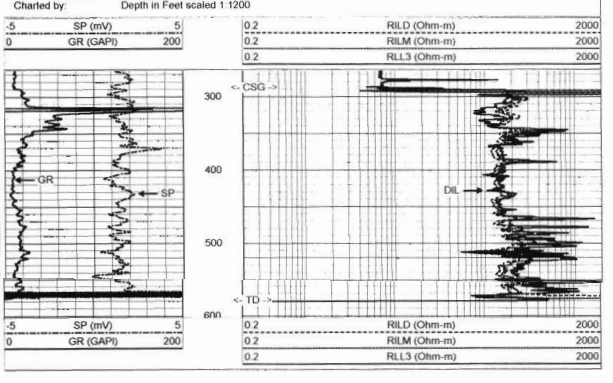

MAIN PASS

MV Geophysical

Database File: ronaldr1.db
Dataset Pathname: main
Presentation Format: dil200.prs
Dataset Creation: Thu Apr 06 11:36:35 2006
Charted by: Depth in Feet scaled 1:600



MAIN PASS

MV Geophysical

Database File: ronaldr1.db
Dataset Pathname: main
Presentation Format: dil200.prs
Dataset Creation: Thu Apr 06 11:36:35 2006
Charted by: Depth in Feet scaled 1:240

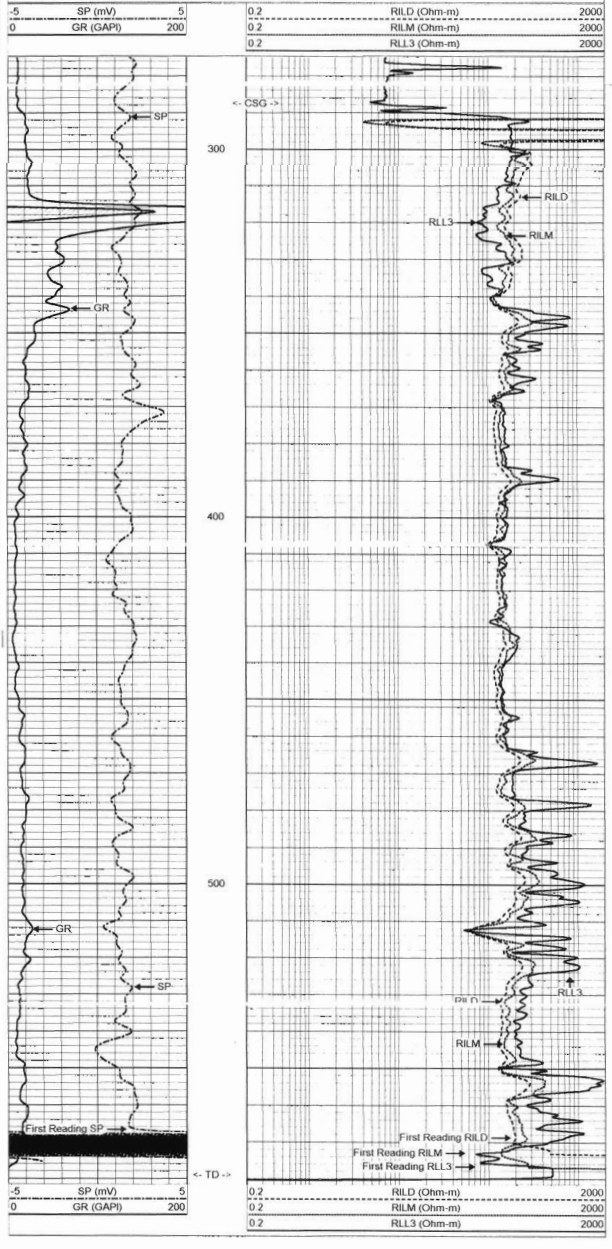

REPEAT SECTION

MV Geophysical

Database File: ronaldr1.db
Dataset Pathname: REPEAT
Presentation Format: dil200.prs
Dataset Creation: Thu Apr 06 10:58:10 2006
Charted by: Depth in Feet scaled 1:240

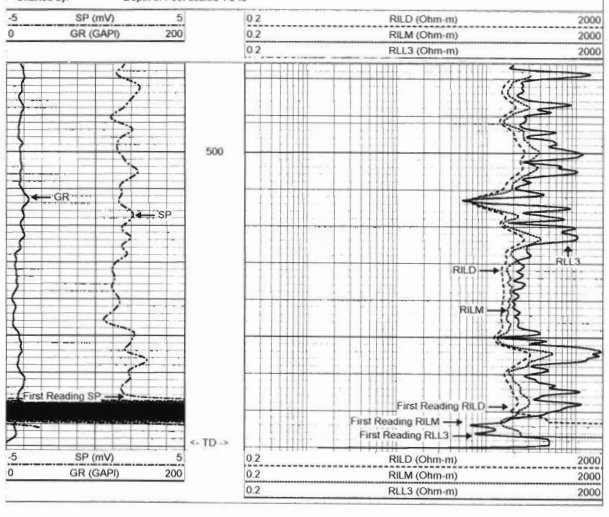

Dual Induction Calibration Report

Serial-Model: 5390-R
Surface Cal Performed: Sun Jan 16 21:49:43 2005
Downhole Cal Performed: Wed Oct 19 12:32:57 2005
After Survey Verification Performed: Wed Oct 19 12:58:55 2005

Surface Calibration

Loop:	Readings Air	Readings Loop		References Air	References Loop		Results m	Results b
Deep	0.050	0.646	V	0.000	400.000	mmho-m	671.771	-33.646
Medium	0.001	0.732	V	0.000	464.000	mmho-m	634.710	-0.492

Internal:	Zero	Cal		Zero	Cal		m	b
Deep	0.011	0.641	V	0.000	400.000	mmho-m	634.996	-7.104
Medium	-0.009	0.738	V	0.000	464.000	mmho-m	620.900	5.734

Downhole Calibration

Internal:	Readings Zero	Readings Cal		References Zero	References Cal		Results m	Results b
Deep	-26.659	398.163	mmho-m	-26.130	397.036	mmho-m	0.996	0.425
Medium	-7.097	468.715	mmho-m	-6.353	467.967	mmho-m	0.997	0.722
Shallow	2.509	0.019	V	494.500	2.000	Ohm-m	197.790	-1.721

After Survey Verification

Internal:	Readings Zero	Readings Cal		Targets Zero	Targets Cal		Results m'	Results b'
Deep	-27.012	397.367	mmho-m	-26.659	398.163	mmho-m	0.996	0.425
Medium	-7.085	467.858	mmho-m	-7.097	468.715	mmho-m	0.997	0.722
Shallow	494.011	1.606	Ohm-m	494.500	2.000	Ohm-m	1.000	0.393



Dataset: run1/pass5
Total Length: 20.90 ft
Total Weight: 345.00 lb



MV Geophysical

X-Y CALIPER
GAMMA RAY
LOG

Company Diversified Drilling Corporation
Well Albertson #2 (South)
Field Davenport
County Polk
State/Prv Florida
Location 6336 Buckingham Drive
Davenport, FL 33896
PBS&J
Other Services DIL/SP FCT VIDEO

Company Diversified Drilling Corp.
Well Albertson #2 (South)
Field Davenport
County Polk
State/Prv Florida

Permanent Datum Top of Casing
Log Measured From Top of Casing
Drilling Measured From Top of Casing
Elevation K.B. D.F. G.L.

Date 6-APR-2006
Run Number ONE
Depth Driller 600
Depth Logger 434' Fish
Bottom Logged Interval 434'
Top Log Interval SURFACE
Open Hole Size 9.625"
Type Fluid H2O
Density / Viscosity NANA
Max. Recorded Temp na
Estimated Cement Top NA
Time Well Ready 14:00 4/6/2006
Time Logger on Bottom 15:15 4/6/2006
Equipment Number MVGS-1
Location Ft Myers
Recorded By S.Miller
Witnessed By K.Dorsey (PBS&J) Robert/Chris (DDC)

Borehole Record				Tubing Record			
Run Number	Bit	From	To	Size	Weight	From	To
ONE	9.625"	63'	600'				
		434' Logger					

Casing Record	Size	Wgt/Ft	Top	Bottom
Surface String	12"	375" WT	SURFACE	NA
Prot. String	10" Liner	375" WT	SURFACE	206'
Production String				
Liner				

Invoice No 2006097 P.O. # 29199 Job No 3602 * FINAL PRINT *

<<< Fold Here >>>

All interpretations are opinions based on inferences from electrical or other measurements and we cannot and do not guarantee the accuracy or correctness of any interpretation, and we shall not, except in the case of gross or wilful negligence on our part, be liable or responsible for any loss, costs, damages, or expenses incurred or sustained by anyone resulting from any interpretation made by any of our officers, agents or employees. These interpretations are also subject to our general terms and conditions set out in our current Price Schedule.

Comments

X-Y Caliper Arm Extensions: 33"

MV Geophysical

MAIN PASS

Database File: ronaldr2.db
Dataset Pathname: MAIN
Presentation Format: xy717-21.prs
Dataset Creation: Thu Apr 06 16:17:43 2006
Charted by: Depth in Feet scaled 1:1200

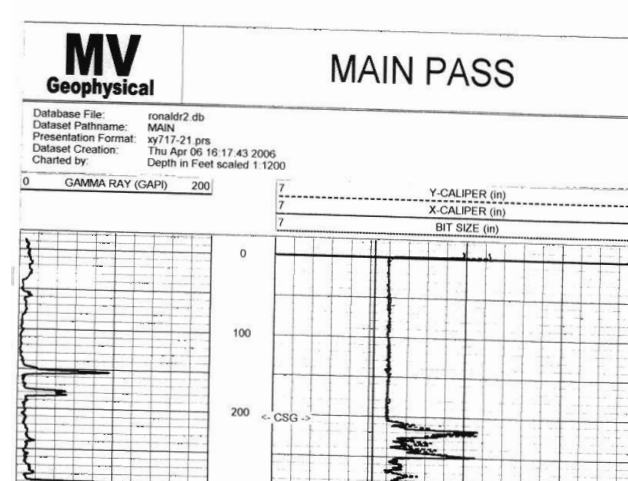

MV Geophysical

MAIN PASS

Database File: ronaldr2.db
Dataset Pathname: MAIN
Presentation Format: xy717-25.prs
Dataset Creation: Thu Apr 06 16:17:43 2006
Charted by: Depth in Feet scaled 1:600

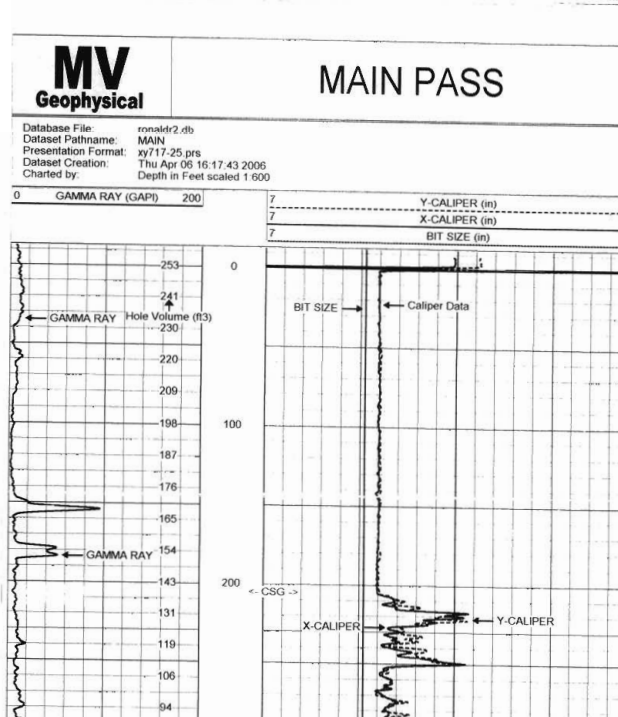

MV Geophysical

MAIN PASS

Database File: ronaldr2.db
Dataset Pathname: MAIN
Presentation Format: xy717-25.prs
Dataset Creation: Thu Apr 06 16:17:43 2006
Charted by: Depth in Feet scaled 1:240

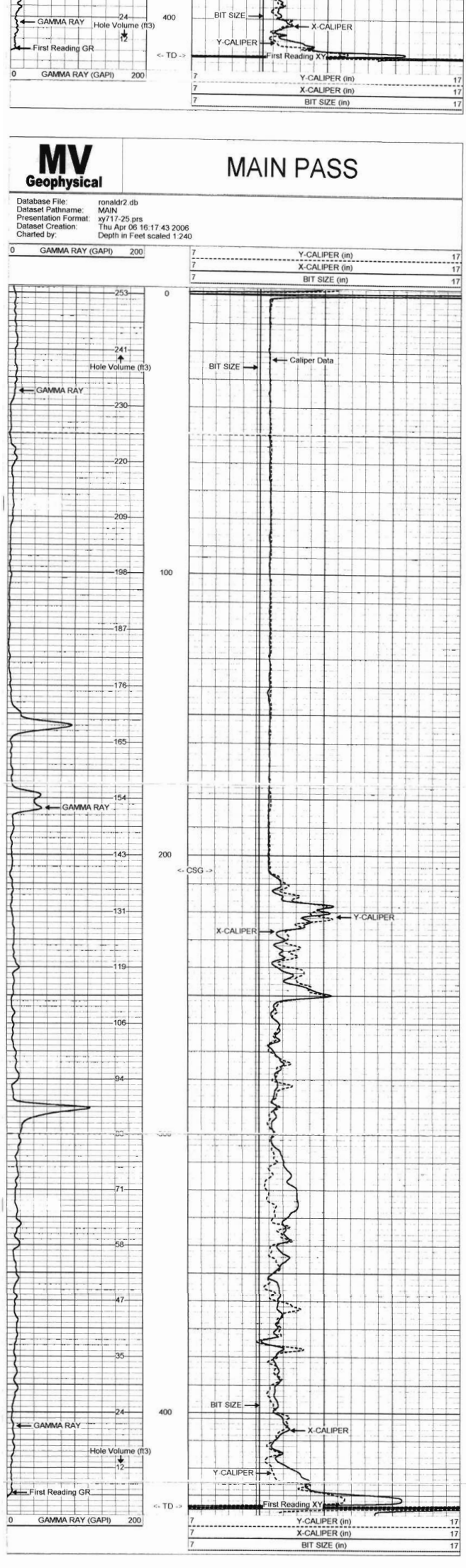

MV Geophysical

REPEAT SECTION

Database File: ronaldr2.db
Dataset Pathname: REPEAT
Presentation Format: xy717-25.prs
Dataset Creation: Thu Apr 06 16:09:12 2006
Charted by: Depth in Feet scaled 1:240

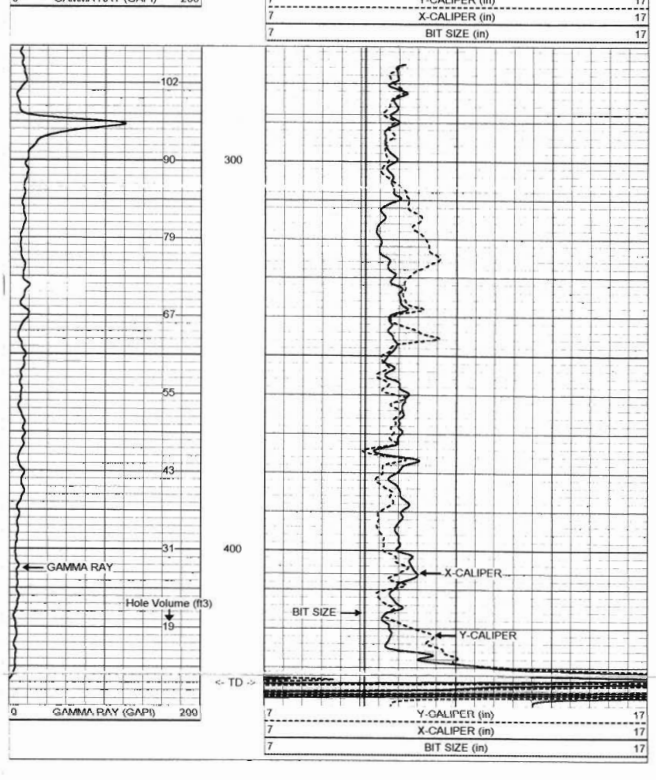

XY Caliper Calibration Report

Serial Number:	01S		
Tool Model:	XYCS		
Performed:	Thu Apr 06 15:53:58 2006		
Small Ring:	10	in	
Large Ring:	33	in	
	X Caliper	Y Caliper	
Reading with Small Ring:	590.4	611.2	cps
Reading with Large Ring:	1112.71	1098.41	cps
Gain:	0.0440352	0.0479773	
Offset:	-16.14	-19.6987	

Gamma Ray Calibration Report

Serial Number:	01	
Tool Model:	GROH	
Performed:	Thu Apr 06 10:32:58 2006	
Calibrator Value:	120	GAPI
Background Reading:	3.693	cps
Calibrator Reading:	123.696	cps
Sensitivity:	0.999975	GAPI/cps


GR-GROH (01) 40.00 lb 3.50 in OD 2.75 ft
GR 5.00 ft
XYC-XYCS (01S) 110.00 lb 3.50 in OD 6.60 ft
XCAL 0.50 ft
YCAL 0.50 ft

Dataset: run1/pass2
Total Length: 9.35 ft
Total Weight: 150.00 lb
O.D.: 3.50 in



MV Geophysical

X-Y CALIPER
GAMMA RAY
LOG

Company Diversified Drilling Corporation
Well Albertson #1 (North)
Field Davenport
County Polk
State/Prv Florida
Location 6336 Buckingham Drive
Davenport, FL 33896
PBS&J
Other Services DIL/SP FCT

Company Diversified Drilling Corp.
Well Albertson #1 (North)
Field Davenport
County Polk
State/Prv Florida

Run Number ONE
Bit 9.625"

Casing Record	Top	Bottom
Surface String	SURFACE	NA
Prot. String	SURFACE	268'

Invoice No 2006096 P.O. # 29199 Job No 3602 * FINAL PRINT *

<<< Fold Here >>>

All interpretations are opinions based on inferences from electrical or other measurements and we cannot and do not guarantee the accuracy or correctness of any interpretation, and we shall not, except in the case of gross or wilful negligence on our part, be liable or responsible for any loss, costs, damages, or expenses incurred or sustained by anyone resulting from any interpretation made by any of our officers, agents or employees. These interpretations are also subject to our general terms and conditions set out in our current Price Schedule.

Comments

X-Y Caliper Arm Extensions: 33"

MV Geophysical

MAIN PASS

Database File: ronaldr1.db
Dataset Pathname: main
Presentation Format: xy717-21.prs
Dataset Creation: Thu Apr 06 11:36:35 2006
Charted by: Depth in Feet scaled 1:1200

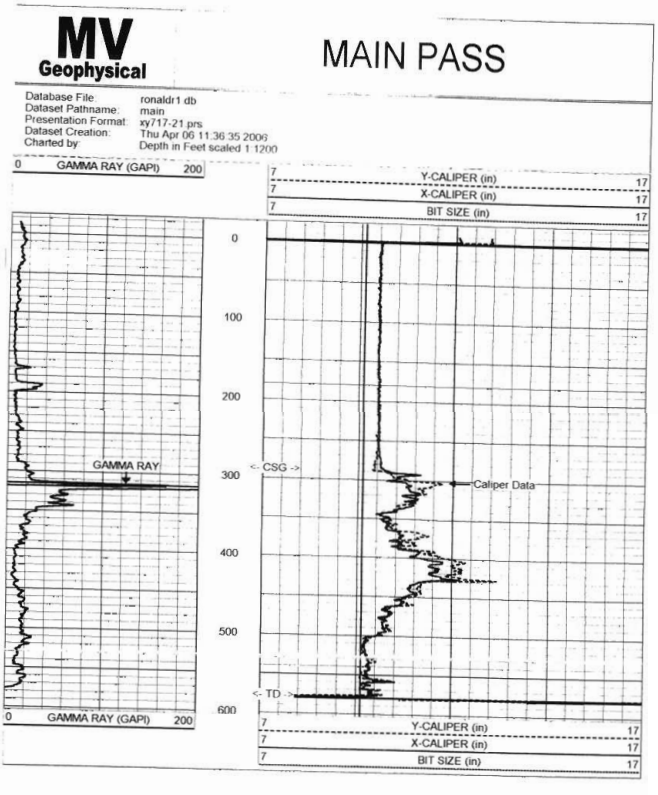

MV Geophysical

MAIN PASS

Database File: ronaldr1.db
Dataset Pathname: main
Presentation Format: xy717-25.prs
Dataset Creation: Thu Apr 06 11:36:35 2006
Charted by: Depth in Feet scaled 1:600

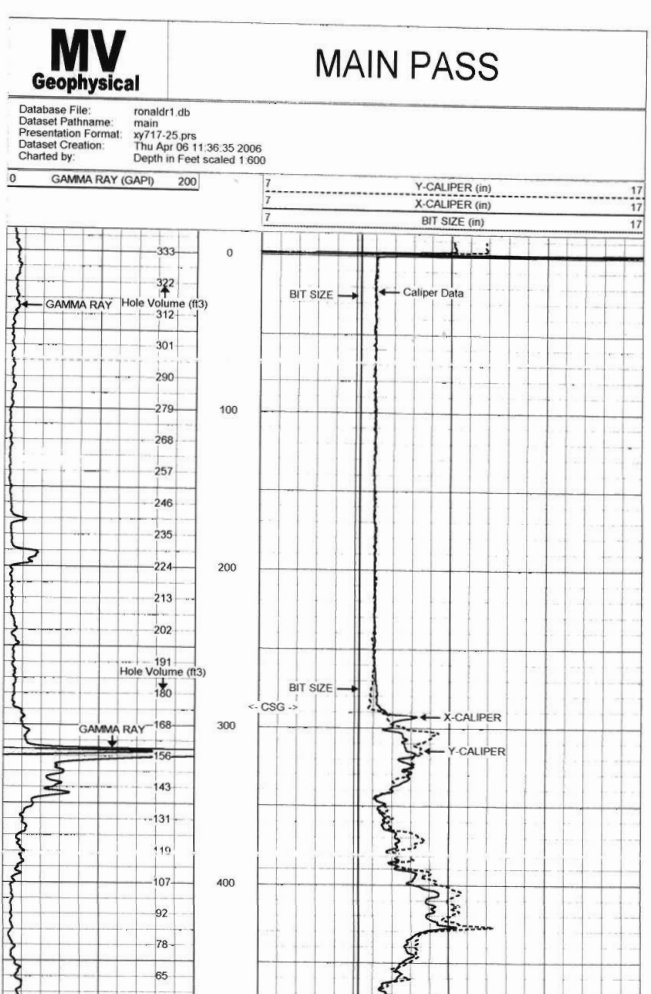

MV Geophysical

MAIN PASS

Database File: ronaldr1.db
Dataset Pathname: main
Presentation Format: xy717-25.prs
Dataset Creation: Thu Apr 06 11:36:35 2006
Charted by: Depth in Feet scaled 1:240

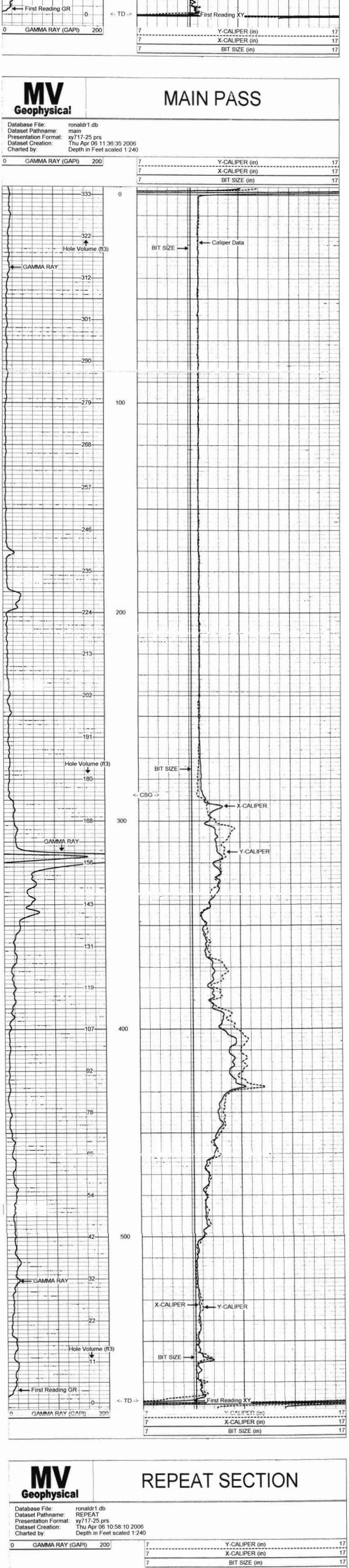

MV Geophysical

REPEAT SECTION

Database File: ronaldr1.db
Dataset Pathname: REPEAT
Presentation Format: xy717-25.prs
Dataset Creation: Thu Apr 06 10:58:10 2006
Charted by: Depth in Feet scaled 1:240

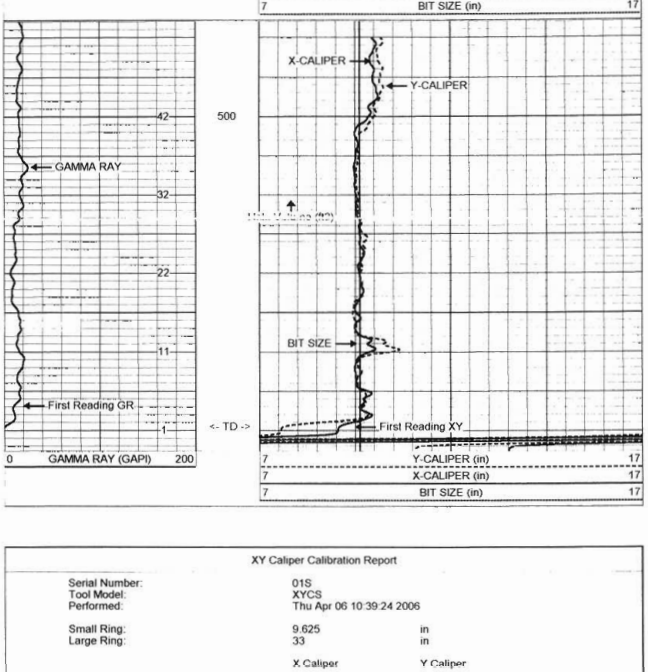

XY Caliper Calibration Report

Serial Number:	01S		
Tool Model:	XYCS		
Performed:	Thu Apr 06 10:39:24 2006		
Small Ring:	9.625	in	
Large Ring:	33	in	
	X Caliper	Y Caliper	
Reading with Small Ring:	587.1	604.1	cps
Reading with Large Ring:	1112.71	1098.41	cps
Gain:	0.0444721	0.0472881	
Offset:	-16.4846	-18.9418	

Gamma Ray Calibration Report

Serial Number:	01	
Tool Model:	GROH	
Performed:	Thu Apr 06 10:32:58 2006	
Calibrator Value:	120	GAPI
Background Reading:	3.693	cps
Calibrator Reading:	123.696	cps
Sensitivity:	0.999975	GAPI/cps

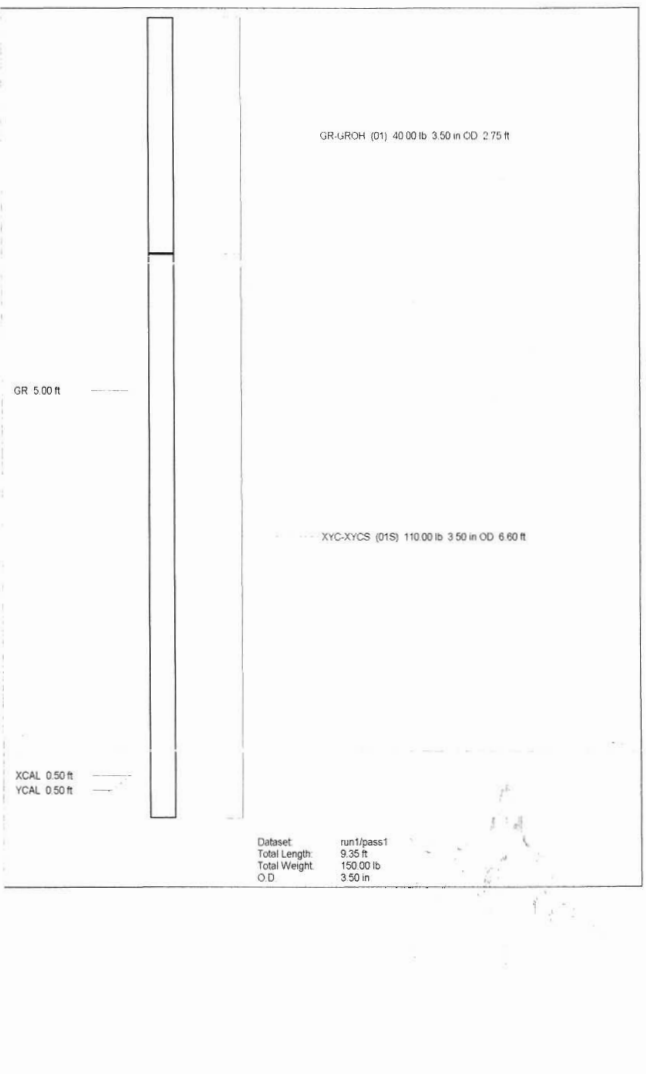
GR-GROH (01) 40.00 lb 3.50 in OD 2.75 ft
GR 5.00 ft
XYC-XYCS (01S) 110.00 lb 3.50 in OD 6.60 ft
XCAL 0.50 ft
YCAL 0.50 ft

Dataset: run1/pass1
Total Length: 9.35 ft
Total Weight: 150.00 lb
O.D.: 3.50 in