Company: WATER RESOURCE SLTNS
Well: SCR 1
Field: PLANTA SORDA
County: CHARLOTTE
State: FLORIDA
Date: 1-Jun-99
Comment: WATER RESOURCE SOLUTIONS INC

FLORIDA
WATER RESOURCES, INC.

X Y Z CAPPS
GR/SP
CCL/SV
CALIPER

Comments: Depth Scale Units: Feet
Casing Schedule
Top Bottom Size Type
0.00 2.00 4.000 Casing
Drill Bit Schedule
Bit Size (in) Top Bottom
6.125 2.00 1100.00

Logging Company: FLORIDA WATER RESOURCES, INC.
Logging Equipment: CAPPS GR/SP, CCL/SV, CALIPER
Logging Date: 1-Jun-99
Logging Time: 10:00 AM
Logging Engineer: TIM WOLFE
Witnessed By: JOHN MCCLOSKEY

DISCLAIMER: Any interpretation or opinion expressed or offered under the services of your company is one in which we are unprepared to guarantee the accuracy or correctness of any interpretation, service, advice, opinion or other information furnished by our employees or agents. We will not be responsible for any loss, damage or expense incurred or sustained by anyone resulting from any such interpretation, service, advice, opinion or other information. These interpretations are based on our general knowledge and experience and are based from fallible sources.

DRAWING

ANNULAR HOLE VOLUME
CALCULATED FOR 20" CASING


FLORIDA
WATER RESOURCES, INC.
MAIN PASS
Calibration File: pcalibr01.dfl
Calibration Date: 1-Jun-99
Preparation Number: 20 (Rev2)
Calibration Operator: Ralph R. Roberts III 08:00:00
Checked By: Ralph R. Roberts III 08:00:00
Calibration Type: Depth Tick and Bias 1 Tank
GAMMA RAY (CAPS) 0 150
Depth Scale: 1:200
Depth Offset: 0.00
Depth Mode: Measured
Gamma Ray Source: Internal
Gamma Ray Offset: 0.00
Gamma Ray Scale: 1.00
Gamma Ray Units: API
Caliper Source: Caliper 1
Caliper Offset: 0.00
Caliper Scale: 1.00
Caliper Units: Inches
Caliper Mode: Diameter
Caliper Tool: Caliper 1
Caliper Bias: 0.00
Caliper Bias Units: Inches
Caliper Bias Mode: Diameter
Caliper Bias Tool: Caliper 1
Tank Calibration Date: 1-Jun-99
Tank Calibration Time: 08:00:00
Tank Calibration Operator: Ralph R. Roberts III
Tank Calibration Checked By: Ralph R. Roberts III
Tank Calibration Type: Depth Tick and Bias 1 Tank
Tank Calibration Comments: Tank Calibration Comments
Tank Calibration Data:
Tank Calibration Data Units: Inches
Tank Calibration Data Mode: Diameter
Tank Calibration Data Tool: Caliper 1
Tank Calibration Data Bias: 0.00
Tank Calibration Data Bias Units: Inches
Tank Calibration Data Bias Mode: Diameter
Tank Calibration Data Bias Tool: Caliper 1
Tank Calibration Data Scale: 1.00

FLORIDA
WATER RESOURCE SOLUTIONS INC.

Company: WATER RESOURCE SLTNS
Well: WELL 1
Field: PUNTA GORDA
County: CHARLOTTE
State: FLORIDA

Date: 1-Dec-2009
Time: 09:00
Logged: 0 - 1500
Logging Co.: WATER RESOURCE SOLUTIONS INC.

X-CAMPER
CAMPER
1-03
WELL 1

DISCLAIMER:
THE INFORMATION CONTAINED HEREIN IS PROVIDED BY WATER RESOURCE SOLUTIONS INC. AS AN INDEPENDENT CONTRACTOR. WRSI MAKES NO REPRESENTATION OR WARRANTY WHATSOEVER AS TO THE ACCURACY OR SUFFICIENCY OF THE INFORMATION CONTAINED HEREIN OR AS TO THE ASSUMPTIONS MADE REGARDING THE INTENDED USE OF ANY OF THE INFORMATION CONTAINED HEREIN. WRSI CONSIDERS THE INFORMATION CONTAINED HEREIN TO BE PROPRIETARY IN NATURE AND MAINTAINS IT AS SUCH AMONG ITS CLIENTS.

SIGNATURE

DUAL INDUCTION/LL3/SP
BOREHOLE COMPENSATED SONIC

FLORIDA
WATER RESOURCE SOLUTIONS

MAIN PASS

Deflection File: andrilled1.df3
Depth Reference: GRD
Presentation Format: gr2sp1.fmt
Created by: Dual Ind Sonic Version: 6.0.0 Date: 2009-12-01 09:57:44 V2.0200 by Calc VER_5.4
Charted by: Depth in Feet scaled 1:1500

GAMMA RAY (GAPI) 0 | 0 | 0 |


FLORIDA
MAIN PASS
COMPANY
WELL
FIELD
COUNTY
STATE
LOCATION
SEC. 24 T.14 S R.29 E
ELEVATION
DATE
RUN NO.
DEPTH DRILLER
DEPTH LOGGER
BTM LOG INTERVAL
TOP LOG INTERVAL
CASING DRILLER
CASING LOGGER
BIT SIZE
TYPE FLUID IN HOLE
DENSITY
VISCOSITY
PH
FLUID LOSS
SOURCE OF SAMPLE
RM @ MEAS. TEMP.
RMF @ MEAS. TEMP.
RMC @ MEAS. TEMP.
SOURCE RMF
SOURCE RMC
RM @ BHT
MAX. REC. TEMP.
EQUIP. LOCATION
RECORDED BY
WITNESSED BY
DIFL
DEPTH
DIFL
DEPTH
DIFL
DEPTH

LICENSE: EAR LIFE RESOURCES ULTIMA
Field: SOUTH GIBSON
County: CHARLOTTE
Depth Ref.: KB
Date: 11-Nov-2009
Time: 08:00 - 12:00
Operator: EAR LIFE RESOURCES ULTIMA
Rig: 1
Well: SOUTH GIBSON
County: CHARLOTTE
State: FLORIDA
Date: 11-Nov-2009
Time: 08:00 - 12:00
Operator: EAR LIFE RESOURCES ULTIMA
Rig: 1
Well: SOUTH GIBSON
County: CHARLOTTE
State: FLORIDA

FLORIDA
DIGITAL WELL DATA SYSTEMS, INC.

DIAL INDUCTION
LOG

EAR LIFE RESOURCES ULTIMA
SOUTH GIBSON
CHARLOTTE
FLORIDA

Elevation: 0.00 ft
Log Measured From: KB
Drilling Measured From: KB
Permanent Datum: GL
Elevation: 0.00 ft

Run No: 1
Depth Driller: 0.00 ft
Depth Logger: 0.00 ft
Bottom Log Interval: 0.00 ft
Top Log Interval: 0.00 ft
Casing Driller: 0.00 @ 0.00 ft
Casing Logger: 0.00 @ 0.00 ft
Bit Size: 0.00 in
Type Fluid: UNKNOWN
Density: 0.0 lb/gal
Viscosity: 0.0 s
Fluid Level: 0.00 ft
Max Temp: 0.0 F
Equipment: 0.00 ft
Recorded By: 0.00 ft
Witnessed By: 0.00 ft

Disclaimer
All interpretations are opinions based on inferences from electrical or other measurements and we cannot guarantee the accuracy or correctness of any interpretation, and we shall not, except in the case of gross or wilful negligence on our part, be liable or responsible for any loss, costs, damages or expenses incurred or sustained by anyone resulting from any interpretation made by any of our officers, agents or employees. These interpretations are based on operating and geological information furnished by others and are subject to our general terms and conditions.

Comments
01 CALIPER/GAMMA RAY
BOREHOLE CORPORATED BORE

FLORIDA — MAIN PASS

Company File: pcdata01.dl
Created Filename: 01.dat
Created Time/Date: 11-Nov-2009 08:10:50
Processed Filename: 01.dat
Processed Time/Date: 11-Nov-2009 08:10:50
Operator: EAR LIFE RESOURCES ULTIMA
Operator Rig: UNKNOWN
Well: SOUTH GIBSON
County: CHARLOTTE
State: FLORIDA
Date: 11-Nov-2009
Time: 08:00 - 12:00
Depth Ref.: KB
Elevation: 0.00 ft
Log Measured From: KB
Drilling Measured From: KB
Permanent Datum: GL
Elevation: 0.00 ft
Run No: 1
Depth Driller: 0.00 ft
Depth Logger: 0.00 ft
Bottom Log Interval: 0.00 ft
Top Log Interval: 0.00 ft
Casing Driller: 0.00 @ 0.00 ft
Casing Logger: 0.00 @ 0.00 ft
Bit Size: 0.00 in
Type Fluid: UNKNOWN
Density: 0.0 lb/gal
Viscosity: 0.0 s
Fluid Level: 0.00 ft
Max Temp: 0.0 F
Equipment: 0.00 ft
Recorded By: 0.00 ft
Witnessed By: 0.00 ft

Gamma Ray (GAPI) 0 – 100
Borehole Corporated Bore (in) 6 – 16

Deep Resistivity (Ohm-m) 2000
Medium Resistivity (Ohm-m) 2000
Shallow Resistivity (Ohm-m) 2000

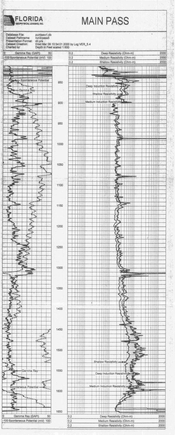

FLORIDA — MAIN PASS

Company File: pcdata01.dl
Created Filename: 01.dat
Created Time/Date: 11-Nov-2009 08:10:50
Processed Filename: 01.dat
Processed Time/Date: 11-Nov-2009 08:10:50
Operator: EAR LIFE RESOURCES ULTIMA
Operator Rig: UNKNOWN
Well: SOUTH GIBSON
County: CHARLOTTE
State: FLORIDA
Date: 11-Nov-2009
Time: 08:00 - 12:00
Depth Ref.: KB
Elevation: 0.00 ft
Log Measured From: KB
Drilling Measured From: KB
Permanent Datum: GL
Elevation: 0.00 ft
Run No: 1
Depth Driller: 0.00 ft
Depth Logger: 0.00 ft
Bottom Log Interval: 0.00 ft
Top Log Interval: 0.00 ft
Casing Driller: 0.00 @ 0.00 ft
Casing Logger: 0.00 @ 0.00 ft
Bit Size: 0.00 in
Type Fluid: UNKNOWN
Density: 0.0 lb/gal
Viscosity: 0.0 s
Fluid Level: 0.00 ft
Max Temp: 0.0 F
Equipment: 0.00 ft
Recorded By: 0.00 ft
Witnessed By: 0.00 ft

Gamma Ray (GAPI) 0 – 100
Borehole Corporated Bore (in) 6 – 16

Deep Resistivity (Ohm-m) 2000
Medium Resistivity (Ohm-m) 2000
Shallow Resistivity (Ohm-m) 2000

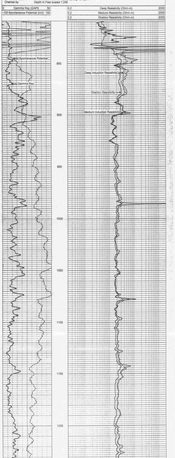

FLORIDA — MAIN PASS

Company File: pcdata01.dl
Created Filename: 01.dat
Created Time/Date: 11-Nov-2009 08:10:50
Processed Filename: 01.dat
Processed Time/Date: 11-Nov-2009 08:10:50
Operator: EAR LIFE RESOURCES ULTIMA
Operator Rig: UNKNOWN
Well: SOUTH GIBSON
County: CHARLOTTE
State: FLORIDA
Date: 11-Nov-2009
Time: 08:00 - 12:00
Depth Ref.: KB
Elevation: 0.00 ft
Log Measured From: KB
Drilling Measured From: KB
Permanent Datum: GL
Elevation: 0.00 ft
Run No: 1
Depth Driller: 0.00 ft
Depth Logger: 0.00 ft
Bottom Log Interval: 0.00 ft
Top Log Interval: 0.00 ft
Casing Driller: 0.00 @ 0.00 ft
Casing Logger: 0.00 @ 0.00 ft
Bit Size: 0.00 in
Type Fluid: UNKNOWN
Density: 0.0 lb/gal
Viscosity: 0.0 s
Fluid Level: 0.00 ft
Max Temp: 0.0 F
Equipment: 0.00 ft
Recorded By: 0.00 ft
Witnessed By: 0.00 ft

Gamma Ray (GAPI) 0 – 100
Borehole Corporated Bore (in) 6 – 16

Deep Resistivity (Ohm-m) 2000
Medium Resistivity (Ohm-m) 2000
Shallow Resistivity (Ohm-m) 2000

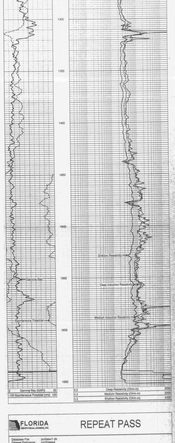

FLORIDA — REPEAT PASS

Company File: pcdata01.dl
Created Filename: 01.dat
Created Time/Date: 11-Nov-2009 08:10:50
Processed Filename: 01.dat
Processed Time/Date: 11-Nov-2009 08:10:50
Operator: EAR LIFE RESOURCES ULTIMA
Operator Rig: UNKNOWN
Well: SOUTH GIBSON
County: CHARLOTTE
State: FLORIDA
Date: 11-Nov-2009
Time: 08:00 - 12:00
Depth Ref.: KB
Elevation: 0.00 ft
Log Measured From: KB
Drilling Measured From: KB
Permanent Datum: GL
Elevation: 0.00 ft
Run No: 1
Depth Driller: 0.00 ft
Depth Logger: 0.00 ft
Bottom Log Interval: 0.00 ft
Top Log Interval: 0.00 ft
Casing Driller: 0.00 @ 0.00 ft
Casing Logger: 0.00 @ 0.00 ft
Bit Size: 0.00 in
Type Fluid: UNKNOWN
Density: 0.0 lb/gal
Viscosity: 0.0 s
Fluid Level: 0.00 ft
Max Temp: 0.0 F
Equipment: 0.00 ft
Recorded By: 0.00 ft
Witnessed By: 0.00 ft

Gamma Ray (GAPI) 0 – 100
Borehole Corporated Bore (in) 6 – 16

Deep Resistivity (Ohm-m) 2000
Medium Resistivity (Ohm-m) 2000
Shallow Resistivity (Ohm-m) 2000





Dual Induction Calibration Report

Serial Number: 0
Tool Type: Dual Induction Sondes
Date Last Calibrated: 11-Nov-2009
Date Last Serviced: 11-Nov-2009
Calibration Performed By: Ear Life Resources Ultima Fuel

Number Calibration:

	Readings		Reference		Results	
Level	AV	Level	AV	Level	AV	Level
Zero	0.000	Zero	0.000	Zero	0.000	0.000
Mid Scale	0.000	Mid Scale	0.000	Mid Scale	0.000	0.000
Full Scale	0.000	Full Scale	0.000	Full Scale	0.000	0.000

Interval	Zero	Cal	Zero	Cal	m	b
Deep	0.000	0.000	0.000	0.000	0.000	0.000
Medium	0.000	0.000	0.000	0.000	0.000	0.000
Shallow	0.000	0.000	0.000	0.000	0.000	0.000

Conductive Calibration:

	Readings		Reference		Results	
Interval	Zero	Cal	Zero	Cal	m	b
Deep	0.000	0.000	0.000	0.000	0.000	0.000
Medium	0.000	0.000	0.000	0.000	0.000	0.000
Shallow	0.000	0.000	0.000	0.000	0.000	0.000

Air Array Verification:

	Readings		Reference		Results	
Interval	Zero	Cal	Zero	Cal	m	b
Deep	0.000	0.000	0.000	0.000	0.000	0.000
Medium	0.000	0.000	0.000	0.000	0.000	0.000
Shallow	0.000	0.000	0.000	0.000	0.000	0.000

FLORIDA GEOPHYSICAL LOGGING, INC.

FLOWMETER LOG

Company: WATER RESOURCE SOLUTIONS INC.
Well: EW - 1
Field: PUNTA GORDA EXP. WELL
Country: CHARLOTTE State/Prv: FLORIDA

Location: NW 1/4, NE 1/4 S7, T41S, R24E

Elevation: KB: FT, DF: FT, GL: FT

Date: 10-12-99
Time: 12:00

Run No: ONE
Depth Driller: 2100
Depth Logger: 2100
Bottom Log Int.: 2100
Top Log Int.: SURFACE
Casing Driller: 20" @ 40
Casing Logger: 20" @ 40
Bit Size: 17.5
Type Fluid: SALT WATER
Density: 1.0
Viscosity: 28
Max Rec. Temp.: 75
Est. Cement Top: SURFACE
Equipment: 5 MILE
Recorded By: M. WEAVER
Witnessed By: T. WEAVER

Company: WATER RESOURCE SLTNS.
Well: EW-1
Field: PUNTA GORDA
Country: CHARLOTTE
State/Prv: FL

>>> Top Plot Here >>>

All interpretations are opinions based on inferences from electrical or other measurements and we cannot and do not guarantee the accuracy or correctness of any interpretations, and we shall not be liable or responsible for any loss, costs, damages, or expenses incurred or sustained by anyone resulting from any interpretation made by any of our officers, agents or employees. These interpretations are also subject to our general terms and conditions we set in our current Price Schedule.

Comments

FLORIDA GEOPHYSICAL LOGGING, INC.

UP CALS 40,70,110 FPM

Database File: puntaew1.db
Dataset Pathname: run8/pass3
Presentation Format: flowcals.prs
Dataset Creation: Thu Apr 13 08:54:50 2000 by Log VER_5.4
Charted by: Depth in Feet scaled 1:240



FLORIDA GEOPHYSICAL LOGGING, INC.

DYNAMIC UP @ 770 GPM

Database File: puntaew1.db
Dataset Pathname: run8/pass8
Presentation Format: tm_upcalg.prs
Dataset Creation: Mon Jun 5 08:32:21 2000 by Log VER_5.4
Charted by: Depth in Feet scaled 1:240

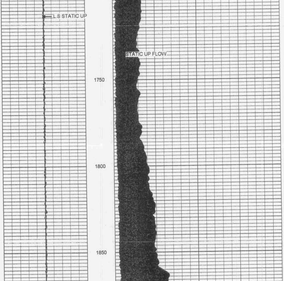

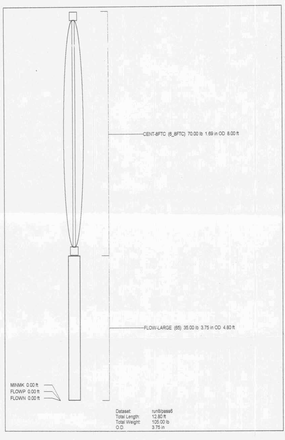

FLORIDA
GEOPHYSICAL LOGGING, INC.

Company: WATER RESOURCE SLTNS
File: EW - 1
Field: PUNTA GORDA
County: CHARLOTTE
State: FL

Date: 10/ 1/ 1998
Time: 11:00:00
Depth Reference: GL
Elevation: 0'
Depth Reference: 0'
Log Interval: 1'
Log Speed: 30'/ MIN
Log Method: STOP
Log Type: STATIC
Hole Fluid: WATER
Hole Size: 8 5/8"
Casing Size: 8 5/8"
Casing Depth: 1000'
Bit Size: 8 5/8"
Max Temp: 82 F
Max Rec Temp: 82 F
Rmf: 0.0
Rmc: 0.0
Rm: 0.0
Rmf Temp: 0 F
Rmc Temp: 0 F
Rm Temp: 0 F
Source: 0 F
Rmf Source: 0 F
Rmc Source: 0 F
Rm Source: 0 F
Equipment: 1000 FT. HOSE
Recorded By: D. WILLIAMS
Witnessed By: MR. HOLLIS

WATER RESOURCE SOLUTIONS INC.
PUNTA GORDA LOC WELL
CHARLOTTE State FLORIDA

X Y CALIPER
GAMMA RAY
LOG

DISTRIBUTED BY:

All interpretations are opinions based on inferences from electrical or other measurements and we cannot and do not guarantee the accuracy or correctness of any interpretation, and we shall not be liable or responsible for any loss, costs, damages or expenses incurred or sustained by anyone resulting from any interpretation made by any of our officers, agents or employees. These interpretations are also subject to our general terms and conditions set forth in our current Price Schedule.

CASING

RAN CALCULATED FOR 8 5/8" CASING

FLORIDA
GEOPHYSICAL LOGGING, INC.

MAIN PASS

Database File: punta1.db
Dataset Pathname: punta1/ew-01
Presentation Format: ECAL LIN
Dataset Creation: Thu Apr 15 11:12:52 2000 to Log VER_5.4
Charted by: Depth in Feet scaled 1:1200

GAMMA RAY (GAPI) 50
X-CALIPER (in) 10 30
Y-CALIPER (in) 10 30
BIT SIZE (in) 10 30

FLORIDA
GEOPHYSICAL LOGGING, INC.

MAIN PASS

Database File: punta1.db
Dataset Pathname: punta1/ew-01
Presentation Format: ECAL LIN
Dataset Creation: Thu Apr 15 11:12:52 2000 to Log VER_5.4
Charted by: Depth in Feet scaled 1:1200

GAMMA RAY (GAPI) 50
X-CALIPER (in) 10 30
Y-CALIPER (in) 10 30
BIT SIZE (in) 10 30

FLORIDA
GEOPHYSICAL LOGGING, INC.

MAIN PASS

Database File: punta1.db
Dataset Pathname: punta1/ew-01
Presentation Format: ECAL LIN
Dataset Creation: Thu Apr 15 11:12:52 2000 to Log VER_5.4
Charted by: Depth in Feet scaled 1:240

GAMMA RAY (GAPI) 50
X-CALIPER (in) 10 30
Y-CALIPER (in) 10 30
BIT SIZE (in) 10 30

FLORIDA
GEOPHYSICAL LOGGING, INC.

REPEAT PASS

Database File: punta1.db
Dataset Pathname: punta1/ew
Presentation Format: ECAL LIN
Dataset Creation: Mon Apr 17 10:01:20 2000 to Log VER_5.4
Charted by: Depth in Feet scaled 1:240

GAMMA RAY (GAPI) 50
X-CALIPER (in) 10 30
Y-CALIPER (in) 10 30
BIT SIZE (in) 10 30

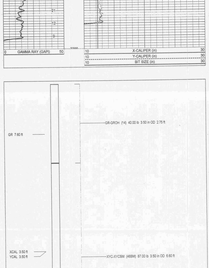

Dataset: punta1/ew-01
Time per inch: 5.00 X
Log scale: 5.00 X
Log type: LIN

X Y Caliper Calibration Report

Serial Number/Model: 46084-PCCM
Performed: Thu Apr 13 10:28:09 2000

Ring	X Caliper		Y Caliper	
1	1.0 in	in	102.100	cps
2	10.0 in	in	1000.000	cps
3	26 in	in	1123	cps
4	in	in		
5	in	in		
6	in	in		

102.100	cps	1000.000	cps
1000.000	cps	1123	cps
1123	cps	1006.27	cps
			cps
			cps
			cps

Gamma Ray Calibration Report

Serial Number: 14
Model: 2-GRA
Performed: Wed Dec 29 10:00:48 1999

Calibrator Value: 120 GAPI

Background Reading: 50.9814 cps
Calibration Reading: 167.421 cps

Sensitivity: 0.147647 GAPI/cps

FLORIDA

TEMPERATURE LOG

Company: WATER RESOURCE SOLUTIONS INC
Well: DW - 1
Field: PUNTA GORDA
County: CHARLOTTE
State: FLORIDA
Date: 11/ 17/ 2005
Time: 10:14:40 - 10:16:06
Depth: 2200 - 3200
Logged Interval: 1000
Top Log Int.: 0
Bottom Log Int.: 3200
Casing Type: 12" PVC
Casing Depth: 1000
Bit Size: 8.5
Fluid Level: 0
Fluid Type: WATER
Density: 1.0
Viscosity: 1.0
Max Temp: 31.5
Max Rec. Temp: 31.5
Equip. Loc.: 10 MILES
Recorded By: M. HUNTER
Witnessed By: MR. HUNTER

DISCLAIMER

INTERPRETATIONS AND OPINIONS are based on inferences from electrical or other measurements and we cannot and do not guarantee the accuracy or correctness of any interpretation and we are not responsible for any damages or liability incurred as a result of any interpretation or report. We assume no responsibility for the use or misuse by others of the information we furnish. Our interpretations are opinions based on inferences from electrical or other measurements, and our reports or charts are not a guarantee of any oil, gas, or water production and we do not guarantee or warrant any of our interpretations or other services or products and we will not be responsible for any damages or liability arising from any interpretation made or other service or product furnished by us.

CUSTOMER

FLORIDA TEMPERATURE

www.florida-online.com

Database File: contract1.db
Dataset Pathname: Group12
Presentation Format: temp.plt
Dataset Creation: Fri Apr 07 14:17:00 2006 by Log VER_5.4
Charset: Depth in Feet scaled 1:200

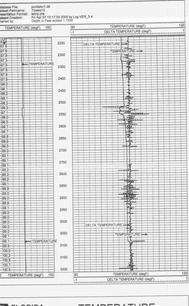

FLORIDA TEMPERATURE

www.florida-online.com

Database File: contract1.db
Dataset Pathname: temp.plt
Presentation Format: temp.plt
Dataset Creation: Fri Apr 07 14:17:00 2006 by Log VER_5.4
Charset: Depth in Feet scaled 1:600

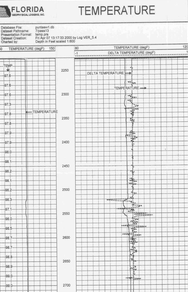

FLORIDA TEMPERATURE

Database File: contract1.db
Dataset Pathname: Group12
Presentation Format: temp.plt
Dataset Creation: Fri Apr 07 14:17:00 2006 by Log VER_5.4
Charset: Depth in Feet scaled 1:200



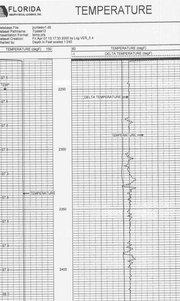

Temperature Calibration Report

Serial Number:			19		
Date:			11/ 17/ 2005		
Performed:			Wed Nov 23 16:14:46 1988		
Point #	Reading		Reference		
1	32.0	mV	32	degF	
2	50.0	mV	50.0	degF	
3	67.0	mV	67.1	degF	

Company WATER RESOURCE SLTNS
Well EB-1
Field PORTA-CORDA
County CHARLOTTE
State/Prov FL

FLORIDA

FLORIDATEK LOG

Company WATER RESOURCE SOLUTIONS INC
Well PORTA-CORDA EBP WELL
County CHARLOTTE State/Prov FLORIDA

Elev. Perm. Datum
Log Measured From
Drill Measured From

Date		Run No.	
Depth Driller		Depth Logged	
Depth Logged		Bottom Log Interval	
Top Log Interval		Casing Driller	
Casing Logged		Bit Size	
Type Fluid in Hole		Density	
Viscosity		pH	
Fluid Loss		Source of Sample	
Rm		Rm @ Meas. Temp.	
Rmf		Rmf @ Meas. Temp.	
Rmc		Rmc @ Meas. Temp.	
Source: Rmf	Source: Rmc	Rm @ BHT	
Rm @ 77°F		Time Since Circ.	
Max. Rec. Temp.		Equip. Location	
Recorded By		Witnessed By	

DISCLAIMER:
The interpretations and services contained in informal Field Reports are offered as other interpretations that are sound and do not guarantee the accuracy or correctness of any interpretation and we shall not sustain the cost of any loss or damage which may result from any of our opinions or interpretations. We do not guarantee the accuracy of any information provided prior to the final interpretation. Our interpretations are based on assumptions of the data furnished to us and are subject to our general terms and conditions set out in our current Price Schedule.

SIGNATURE

FLORIDA UP CALS @ 40, 70, 100 FPM

www.floridatek.com

Database File: combine1.db
Dataset Name: combine1
Presentation Format: Standard.gra
Dataset Creation: Fri Jun 06 12:19:02 2003 by Log VER_5.4
Charted by: Depth in Feet scaled 1:240

LINE SPEED (fr/min) (600)	SPINNER DOWN CPS (scale)
LINE SPEED UP (fr/min) (600)	SPINNER UP CPS (scale)

FLORIDA UP MERGED @ 1040 GPM

www.floridatek.com

Database File: combine1.db
Dataset Name: combine1
Presentation Format: Pc_gpm.gra
Dataset Creation: Fri Jun 06 12:19:02 2003 by Log VER_5.4
Charted by: Depth in Feet scaled 1:240

DYNAMIC UP (fr/min) (100)	DYNAMIC UP FLOW (scale)
STATIC UP (fr/min) (100)	STATIC UP FLOW (scale)

FLORIDA TOOL STATIONARY @ 2525'

www.floridatek.com

Database File: combine1.db
Dataset Name: Combine1
Presentation Format: Standard.gra
Dataset Creation: Fri Jun 06 12:19:02 2003 by Log VER_5.4
Charted by: Depth in Feet scaled 1:240

DOWNFLOW (scale)	UPFLOW (scale)

PUMP RATE = 10 to 20 GPM

5 MINUTES

10 MINUTES

15 MINUTES

20 MINUTES

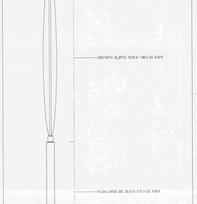


FLORIDA
PHOSPHATE
COMPANY
WELL NAME
PHOSPHATE
CONTRACTOR
DATE
DATUM
TOTAL DEPTH
CASING
BIT SIZE
MUD TYPE
MUD WT.
MUD VISC.
MUD PH
MUD LOSS
RIG
OPERATOR
RECORDED BY
WITNESSED BY
REMARKS
CONTRACTOR
RIG
DRILLER
HOLE
DRILL PIPE
DRILL COLLAR
TOOL
TOOL POSITION
BOREHOLE RECORD
BIT
FROM
TO
CASING RECORD
SIZE
WT.
FROM
TO
TYPE
FLUID
LEVEL
RUN
DATE
TIME
TYPE
LOG
FROM
TO
INTERVAL
SPEED
SENSITIVITY
TIME CONSTANT
CALIBRATION
TYPE
SIZE
SERIAL NO.
LOCATION
DATE
TIME

FLORIDA

CALIPER LOG

COMPANY	CITY OF TALLAHASSEE
WELL	MUNICIPAL WELL NO. 16
FIELD	
COUNTY	LEON
STATE	FLORIDA
API NO.	42-073-32000
LOCATION	1 MILE NORTH OF I-10 ON MAHAN DRIVE
	1 MILE WEST OF MAHAN DRIVE
	1 MILE SOUTH OF I-10
	1 MILE EAST OF MAHAN DRIVE
	1 MILE NORTH OF I-10


MAIN PASS
MAIN PASS
MAIN PASS
MAIN PASS
REPEAT PASS