ALLWEBBS ENTERPRISES, INC.

GAMMA, DIL, SPR, AND SPONTANEOUS POTENTIAL

Company Seacoast Utilities
Well F-2
Field Water Plant
County Palm Beach
State Florida

Company Seacoast Utilities
Well F-2
Field Water Plant
County Palm Beach State Florida

Location

None None None

Other Services

Elevation
K.B.
D.F.
G.L.

Permanent Datum GL
Log Measured From GL
Drilling Measured From GL
Elevation

Date	11/24/2007		
Run Number	1		
Depth Driller	1320'		
Depth Logger	1323'		
Bottom Logged Interval	1323'		
Top Log Interval	200'		
Open Hole Size	12.25"		
Type Fluid	MUD		
Density / Viscosity			
Max. Recorded Temp.			
Estimated Cement Top			
Time Well Ready	0900		
Time Logger on Bottom	1015		
Equipment Number	VA-201		
Location	Water Plant		
Recorded By	Marchesani		
Witnessed By	Friedrichs		

Borehole Record				Tubing Record			
Run Number	Bit	From	To	Size	Weight	From	To

Casing Record	Size	Wgt/Ft	Top	Bottom
Surface String				
Prot. String				
Production String				
Liner				

<<< Fold Here >>>

All interpretations are opinions based on inferences from electrical or other measurements and we cannot and do not guarantee the accuracy or correctness of any interpretation, and we shall not, except in the case of gross or willful negligence on our part, be liable or responsible for any loss, costs, damages, or expenses incurred or sustained by anyone resulting from any interpretation made by any of our officers, agents or employees. These interpretations are also subject to our general terms and conditions set out in our current Price Schedule.

Comments

ALLWEBBS
ENTERPRISES, INC.

MAIN PASS

Database File:	c:\warrior\data\seacoast\f-2 folder\merge folder\elog.db
Dataset Pathname:	merge1
Presentation Format:	dil
Dataset Creation:	Mon Nov 26 08:34:50 2007
Charted by:	Depth in Feet scaled 1:240

0 GAM(NAT) (GAPI) 100

0.2 RILD (Ohm-m) 2000

0.2 RILM (Ohm-m) 2000

0.2 SPR (Ohm) 2000

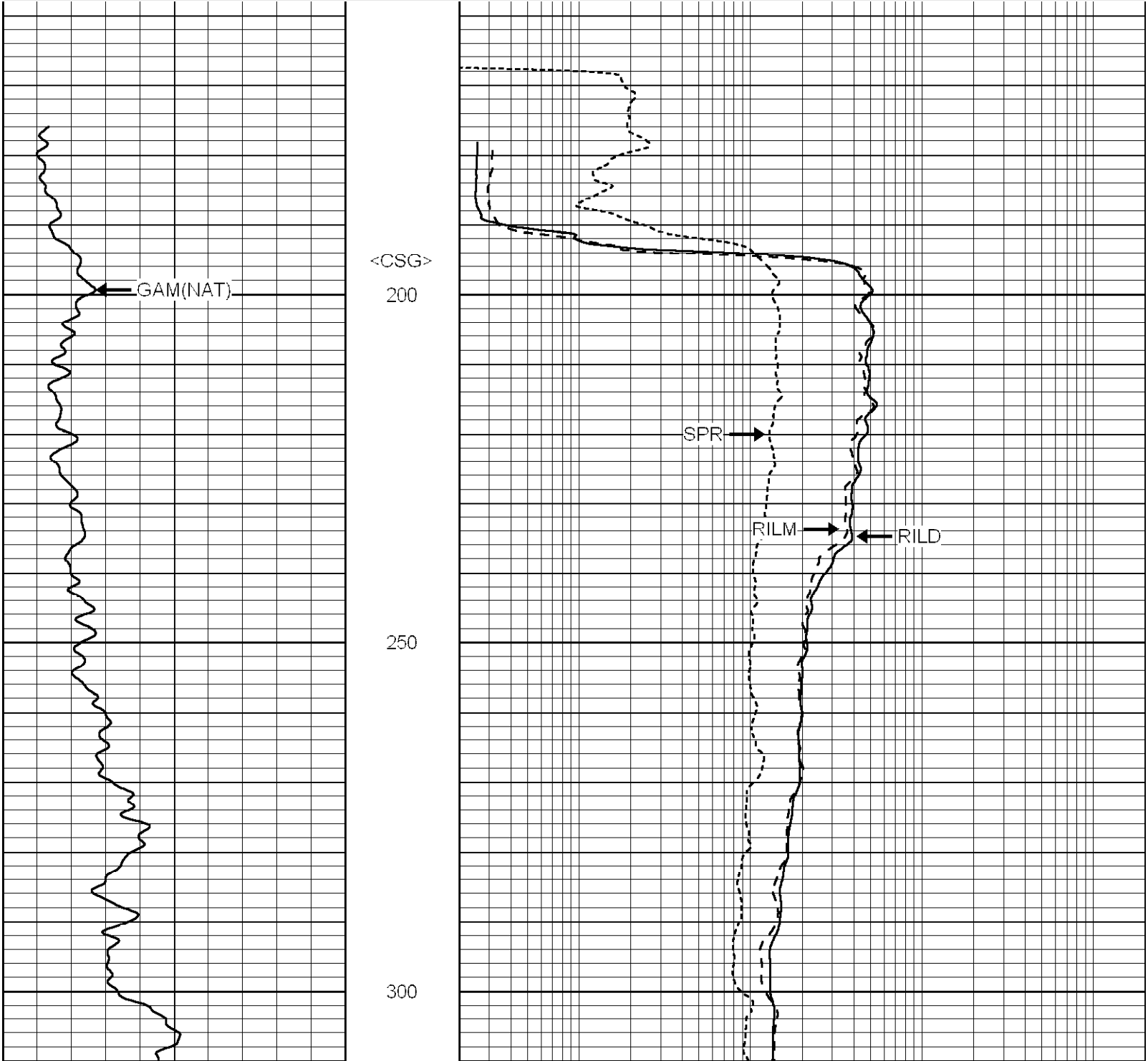

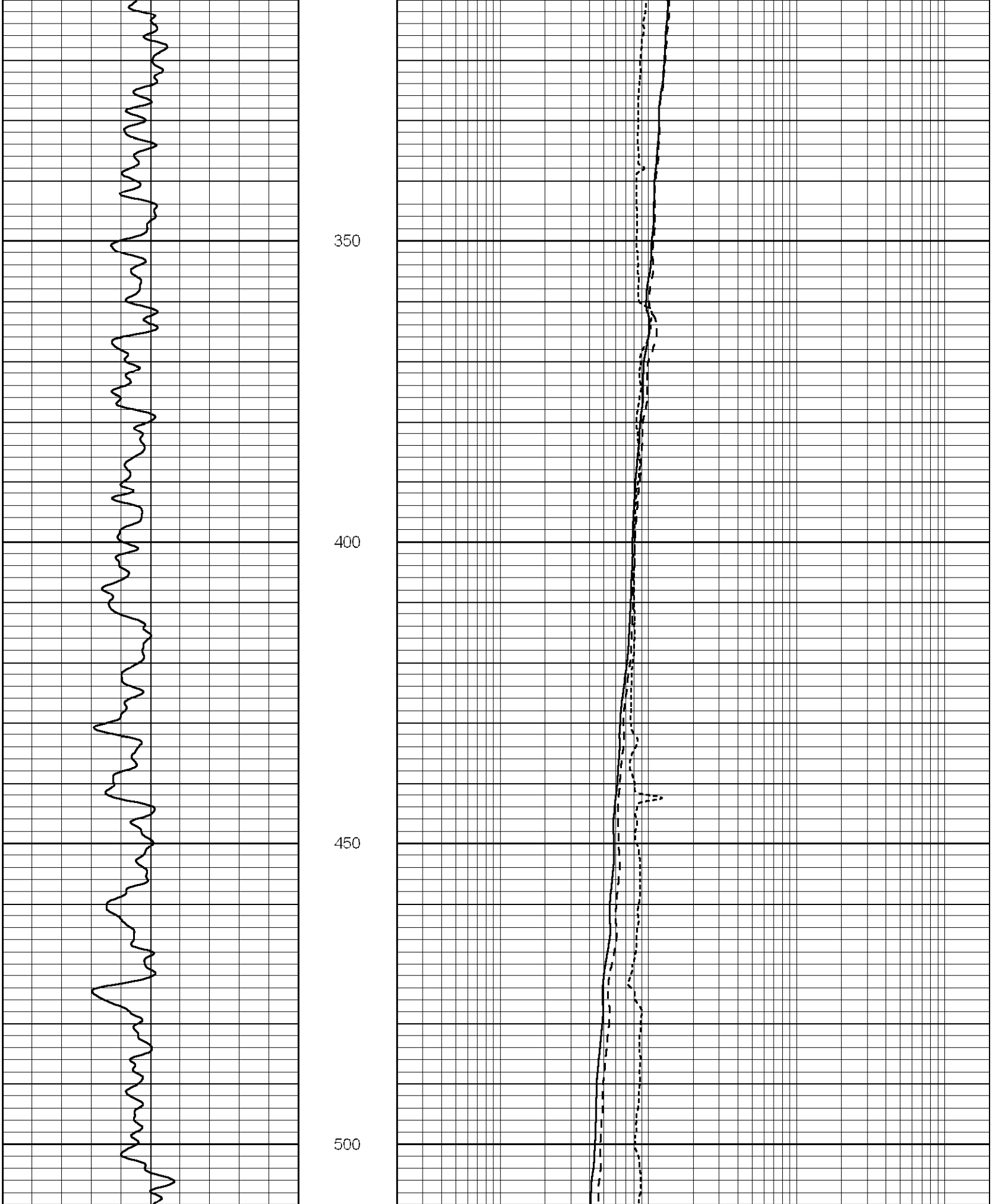

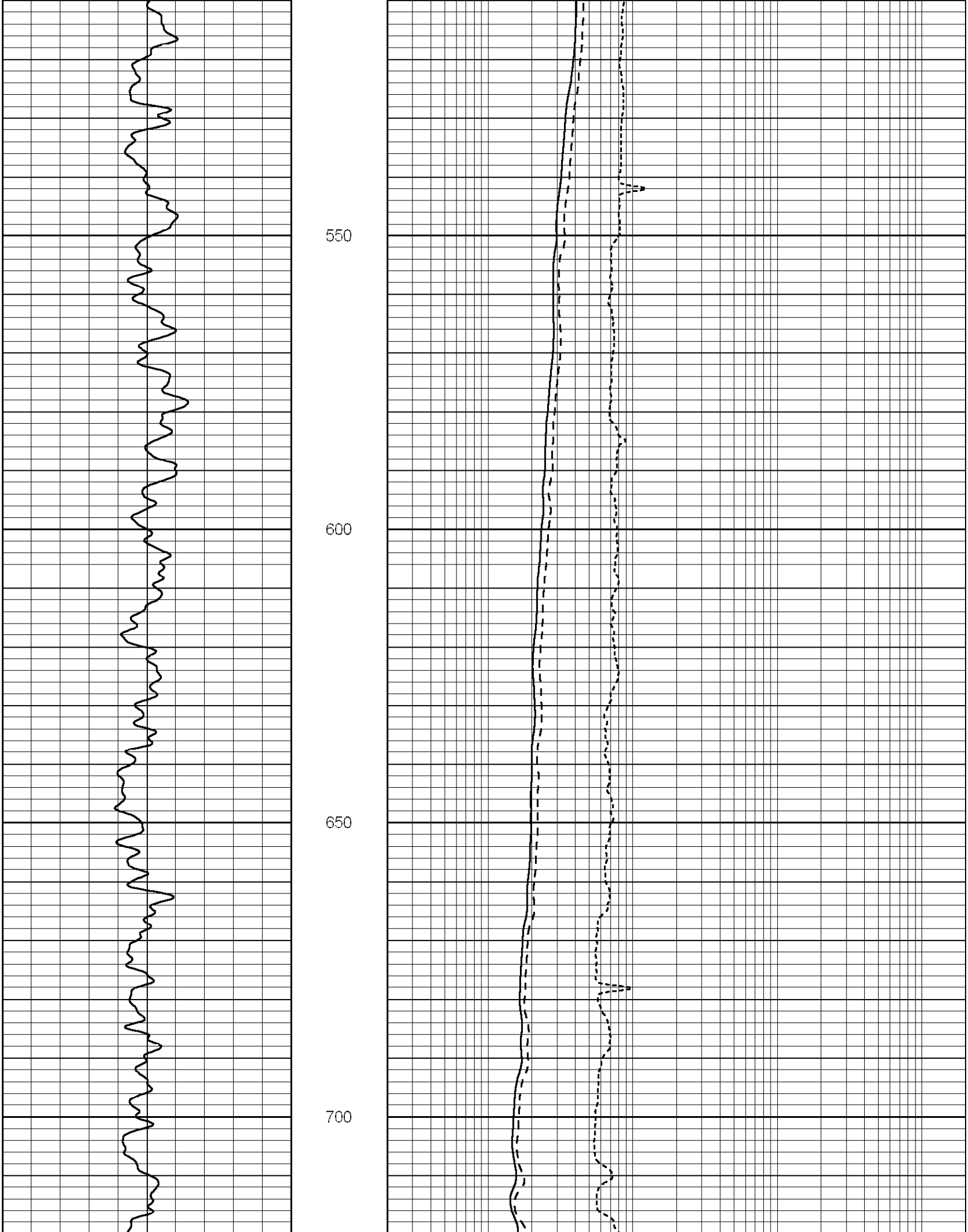

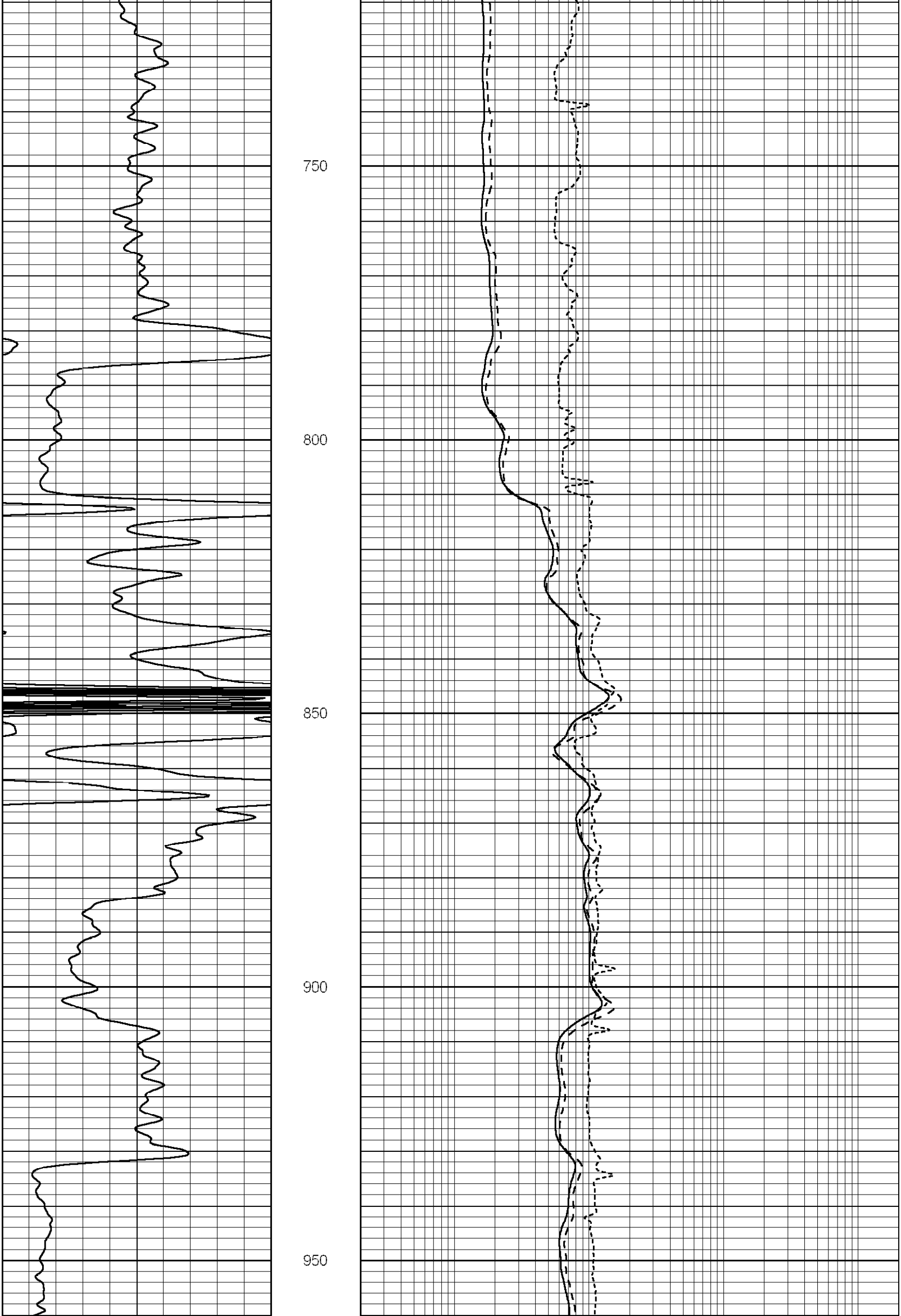

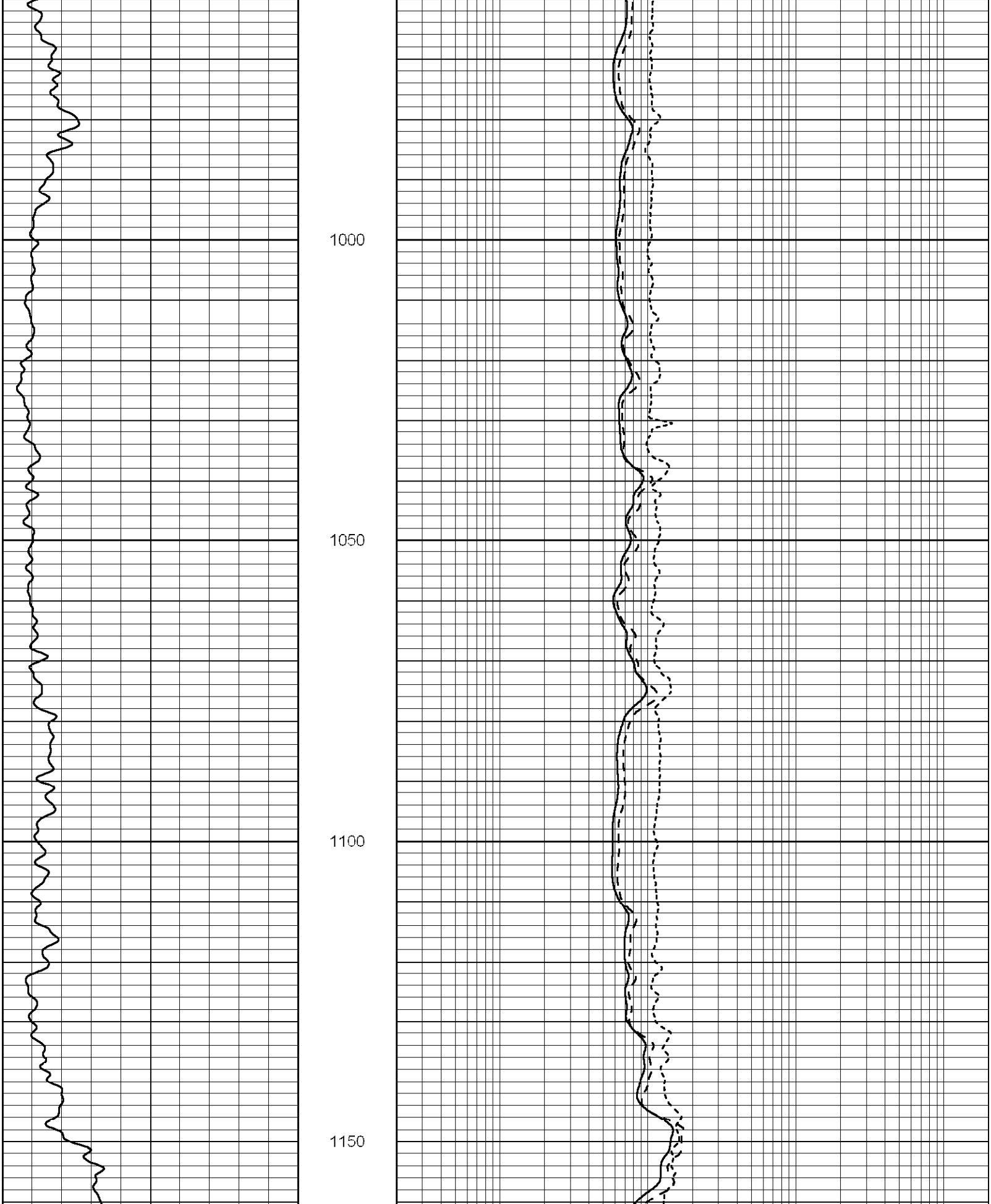

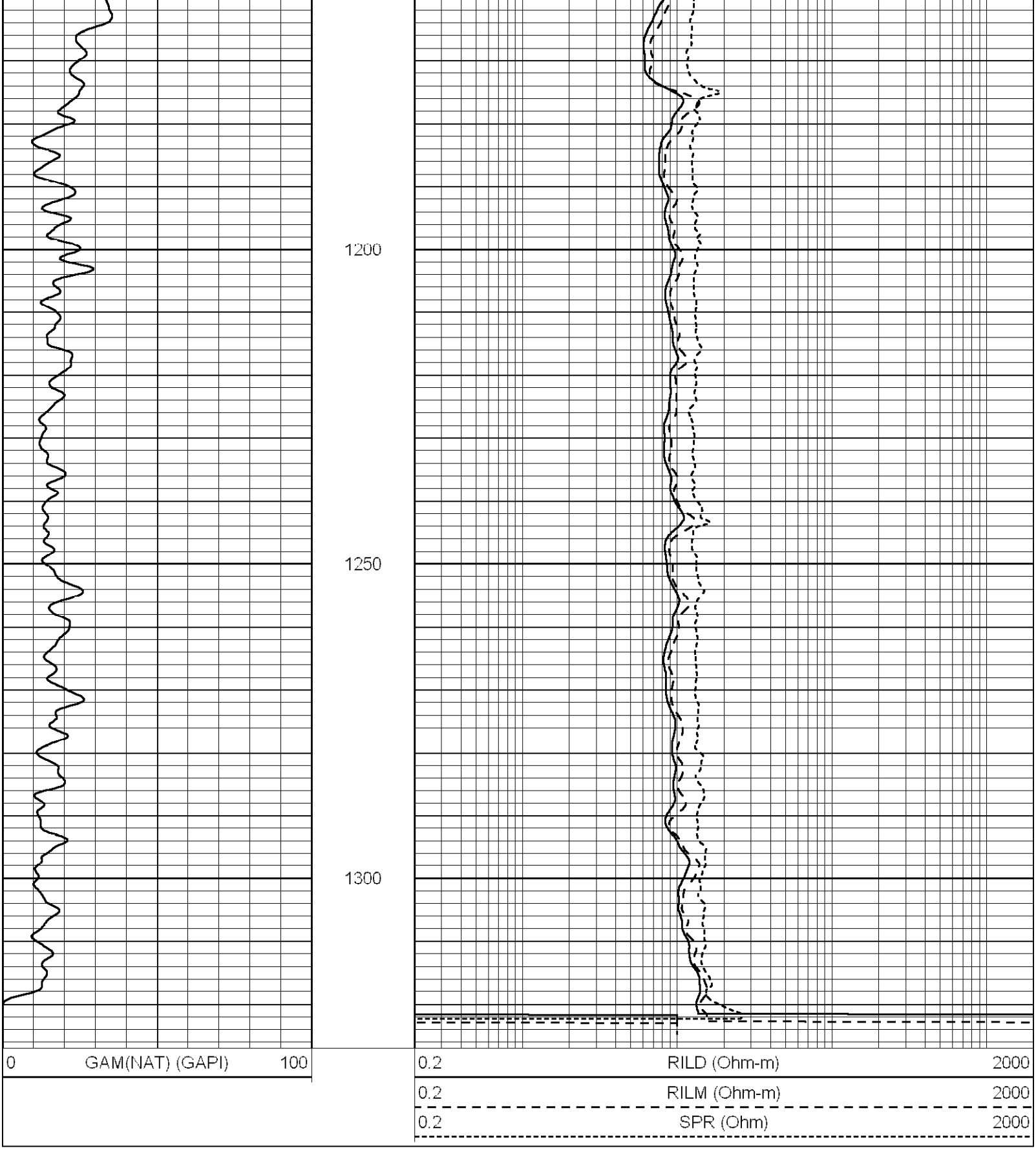

ALLWEBBS ENTERPRISES, INC.

REPEATS

Database File: c:\warrior\data\seacoast\f-2 folder\merge folder\elog.db
Dataset Pathname: REPEAT/repeat/merge2
Presentation Format: dil
Dataset Creation: Mon Nov 26 09:24:05 2007
Charted by: Depth in Feet scaled 1:240

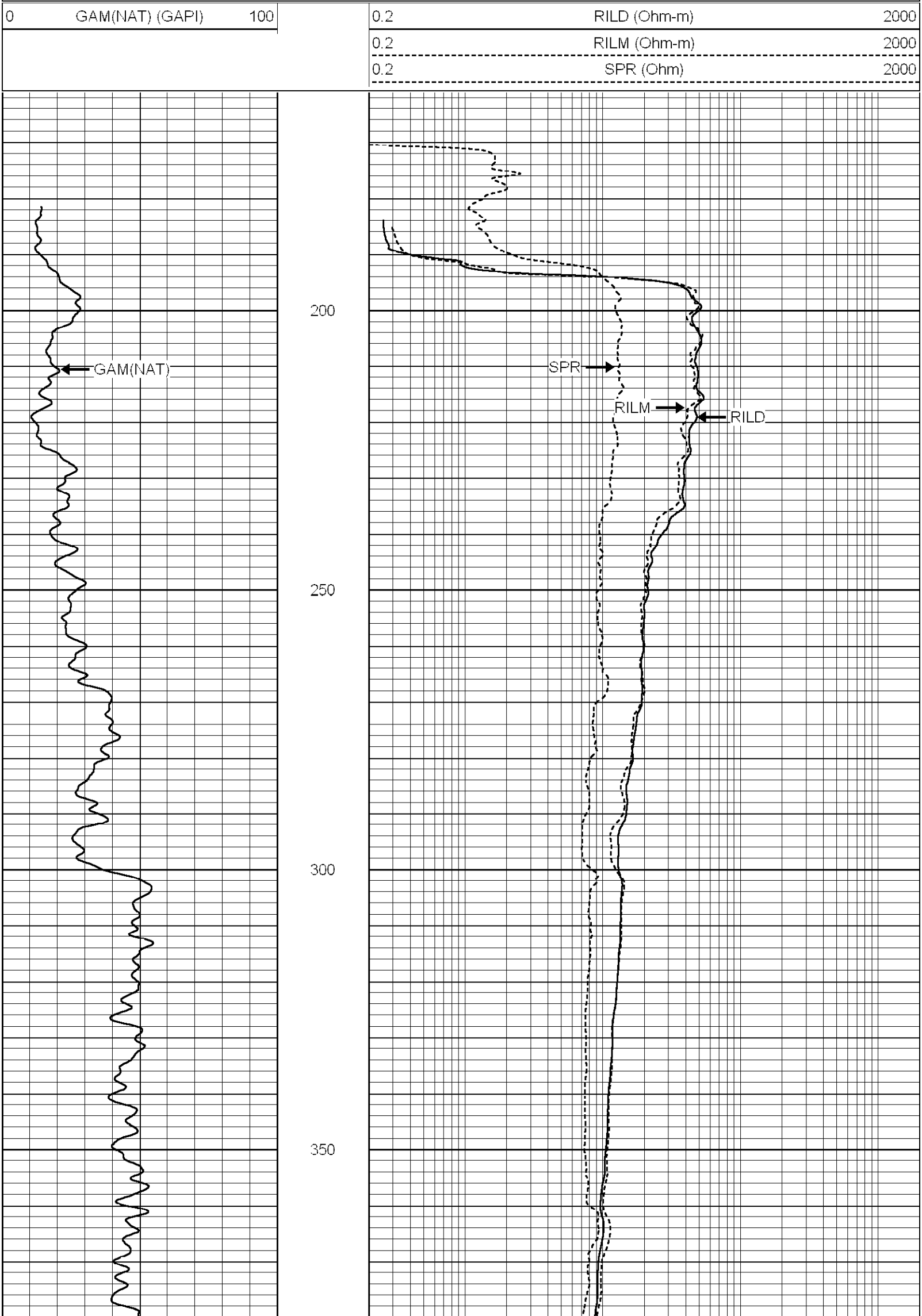

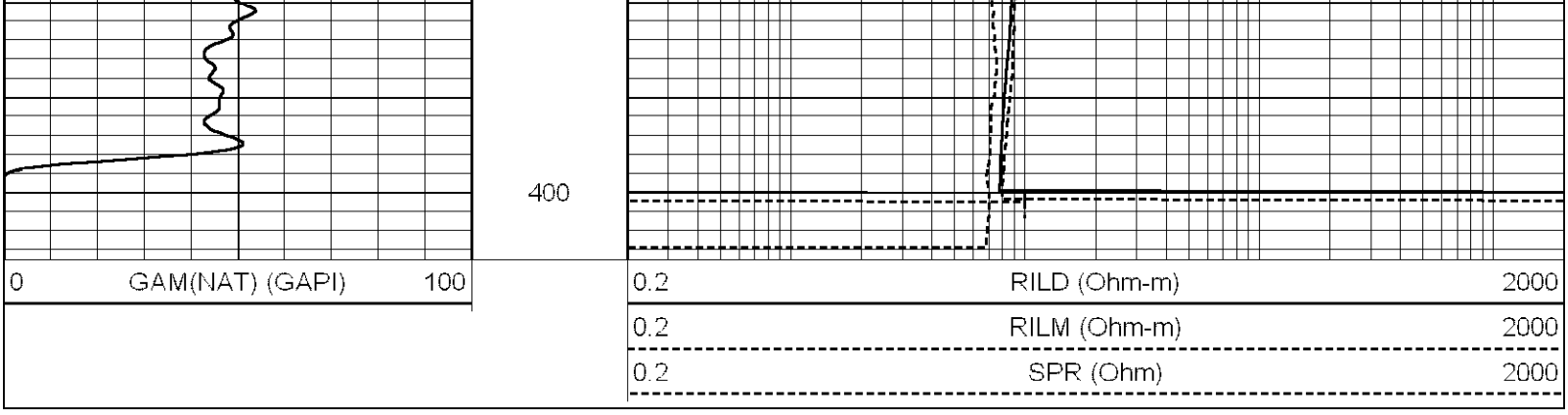

Calibration Report

Database File:	c:\warrior\data\seacoast\f-2 folder\merge folder\elog.db
Dataset Pathname:	merge1
Dataset Creation:	Mon Nov 26 08:34:50 2007

Gamma Ray Calibration Report

Serial Number:	5562	
Tool Model:	6CHAN	
Performed:	Sun Jun 13 15:33:21 1993	
Calibrator Value:	1.0	GAPI
Background Reading:	0.0	
Calibrator Reading:	1.0	
Sensitivity:	1.0000	GAPI/

Sensor	Offset (ft)	Schematic	Description	Len (ft)	OD (in)	Wt (lb)
GR	6.50	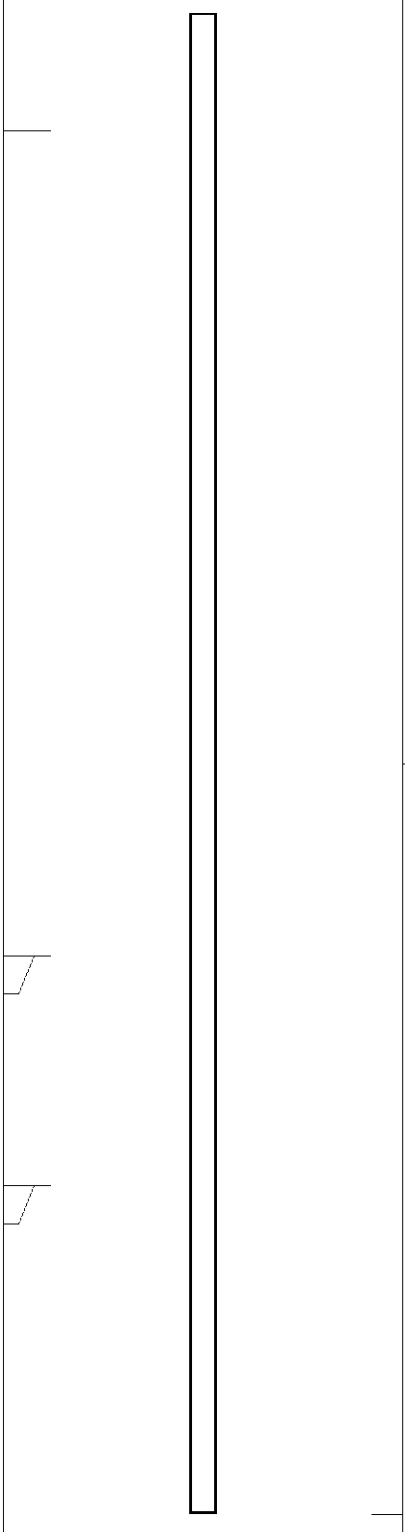				
			RGDILGR-6CHAN (5562) Robertson Geologging Dual Induction Gamma Ray	7.06	1.50	13.67
CILD CPSD	2.63 2.63					
CILM CPSM	1.54 1.54					

Dataset: elog.db: field/well/run1/merge1
Total Length: 7.06 ft
Total Weight: 13.67 lb
O.D. 1.50 in