*

Fm 2.f2

346

Schlumberger

X - Y CALIPER

CSU Field Log

COMPANY: EXXON COMPANY U.S.A.

WELL: SUNOCO FIELD UNIT 28-1

FIELD: FELDA
COUNTY: HENDRY
STATE: FLORIDA

LOCATION: 1110' FNL, 1658' FEL

SEC: 28 TWP: 45 S RGE: 29 E

OTHER SERVICES-

PERMANENT DATUM: BHF
ELEV. OF PERM. DATUM: 34'±
LOG MEASURED FROM: HYDRIL
±6' ABOVE PERM. DATUM
DRLG. MEASURED FROM: K.B.

ELEVATIONS-
KB:
DF: 45.5'
GL: 33.9'

PROGRAM
TAPE NO:
30.4

DATE: 4 MAY 90
RUN NO: ONE

DEPTH-DRILLER: 2390.0 F
DEPTH-LOGGER: 2300.0 F
BTM. LOG INTERVAL: 2300.0 F
TOP LOG INTERVAL: 0.0 F
CASING-DRILLER: 1099.0 F
CASING-LOGGER: 1093.0 F
CASING: 13 3/8
WEIGHT:
BIT SIZE: 12 1/4
DEPTH:

FLORIDA GEOLOGICAL SURVEY
2295 VICTORIA AVENUE, SUITE 179
FT. MYERS, FLORIDA 33901

TYPE FLUID IN HOLE: SALT WATER
DENSITY:
VISCOSITY:
PH:
FLUID LOSS:
SOURCE OF SAMPLE:
RM: AT
RMF: AT
RMC: AT
SOURCE RMF/RMC: /
RM AT BHT: AT
RMF AT BHT: AT
RMC AT BHT: AT

TIME CIRC. STOPPED:
TIME LOGGER ON BTM.:

MAX. REC. TEMP:

LOGGING UNIT NO: 8306
LOGGING UNIT LOC: FT.MYERS
RECORDED BY: SCHULER
WITNESSED BY: STEWART

REMARKS:

EQUIPMENT NUMBERS-

ALL INTERPRETATIONS ARE OPINIONS BASED ON INFERENCES FROM ELECTRICAL OR OTHER MEASUREMENTS AND WE CANNOT, AND DO NOT GUARANTEE THE ACCURACY OR CORRECTNESS OF ANY INTERPRETATIONS, AND WE SHALL NOT, EXCEPT IN THE CASE OF GROSS OR WILLFUL NEGLIGENCE ON OUR PART, BE LIABLE OR RESPONSIBLE FOR ANY LOSS, COSTS, DAMAGES OR EXPENSES INCURRED OR SUSTAINED BY ANYONE RESULTING FROM ANY INTERPRETATION MADE BY ANY OF OUR OFFICERS, AGENTS OR EMPLOYEES. THESE INTERPRETATIONS ARE ALSO SUBJECT TO OUR GENERAL TERMS AND CONDITIONS AS SET OUT IN OUR CURRENT PRICE SCHEDULE.

CP 30.4 FILE 3 04-MAY-90 16:09

TENS(LB) 10000. 0.0

BS (IN) 10.000 30.000

C2 (IN) 10.000 30.000

GR (GAPI) 0.0 150.00

C1 (IN) 10.000 30.000

CP 30.4 FILE 2 04-MAY-90 16:09

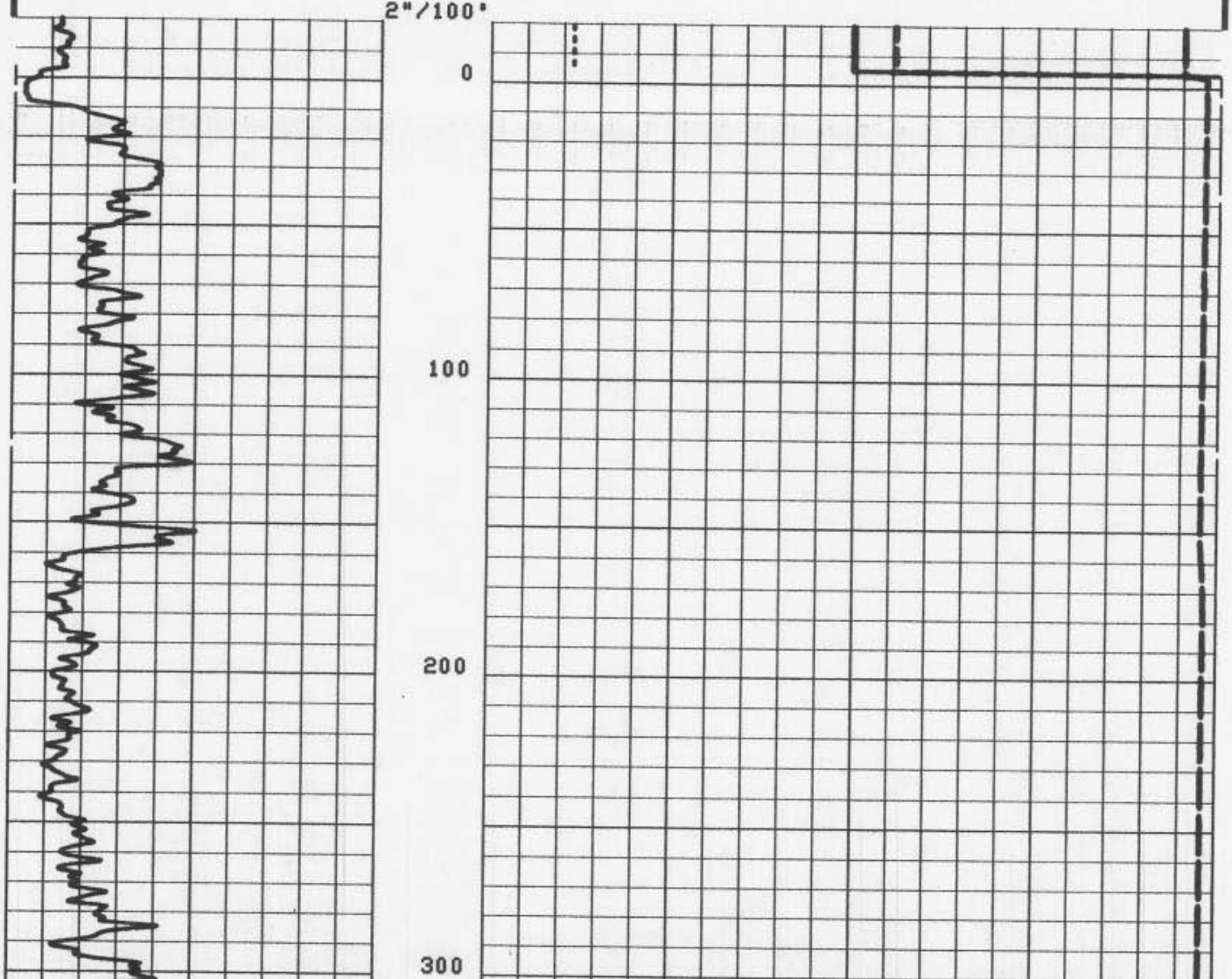

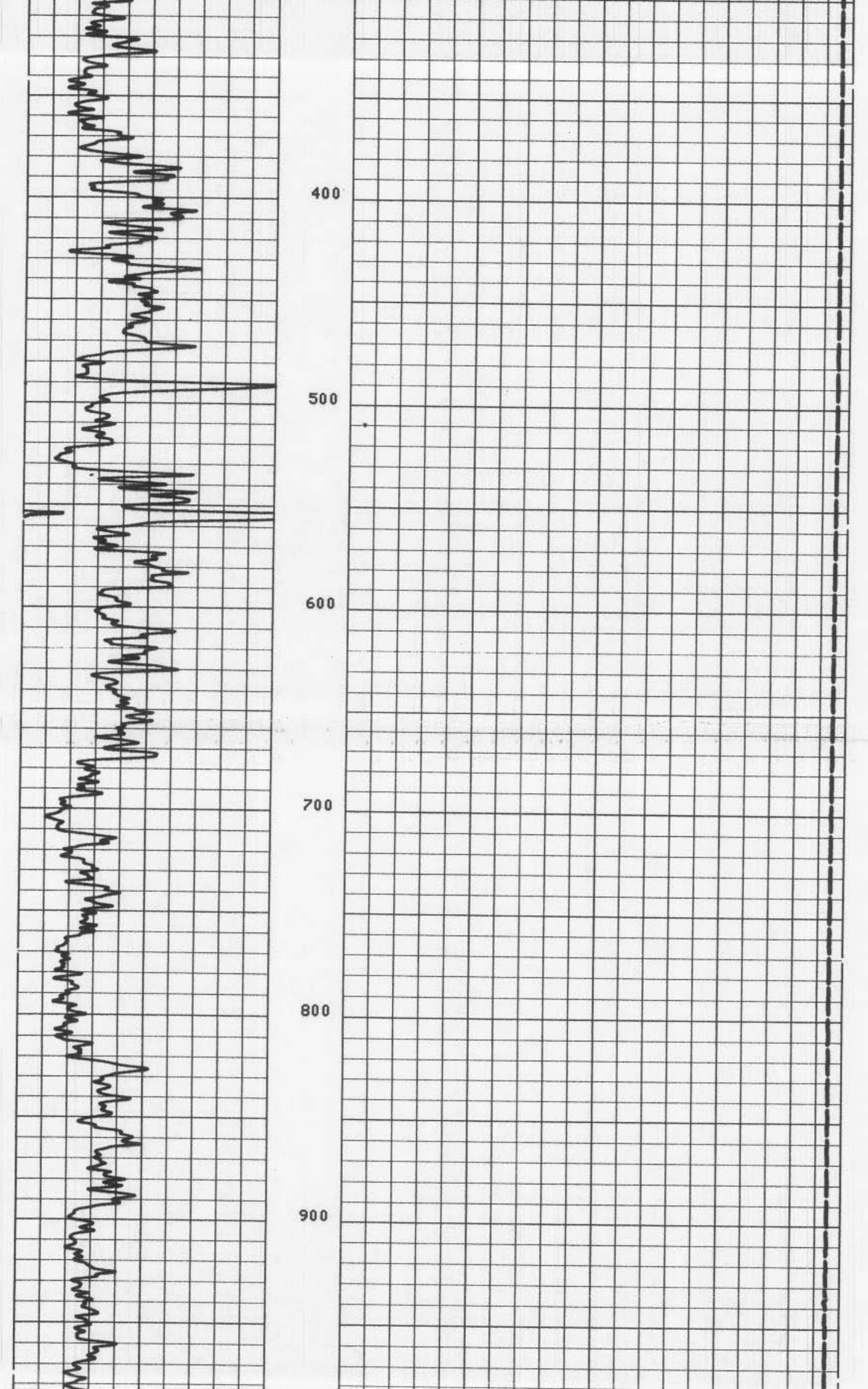

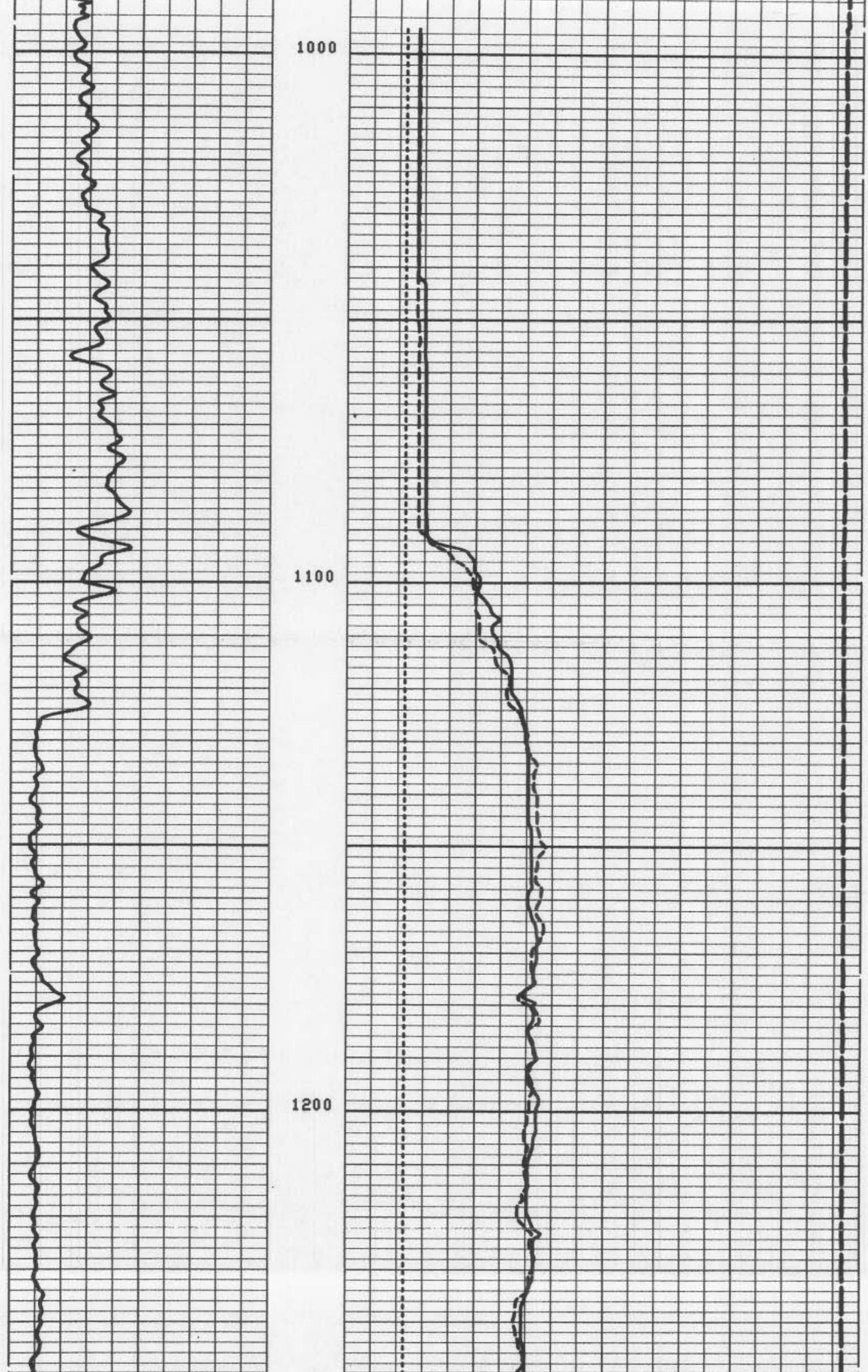

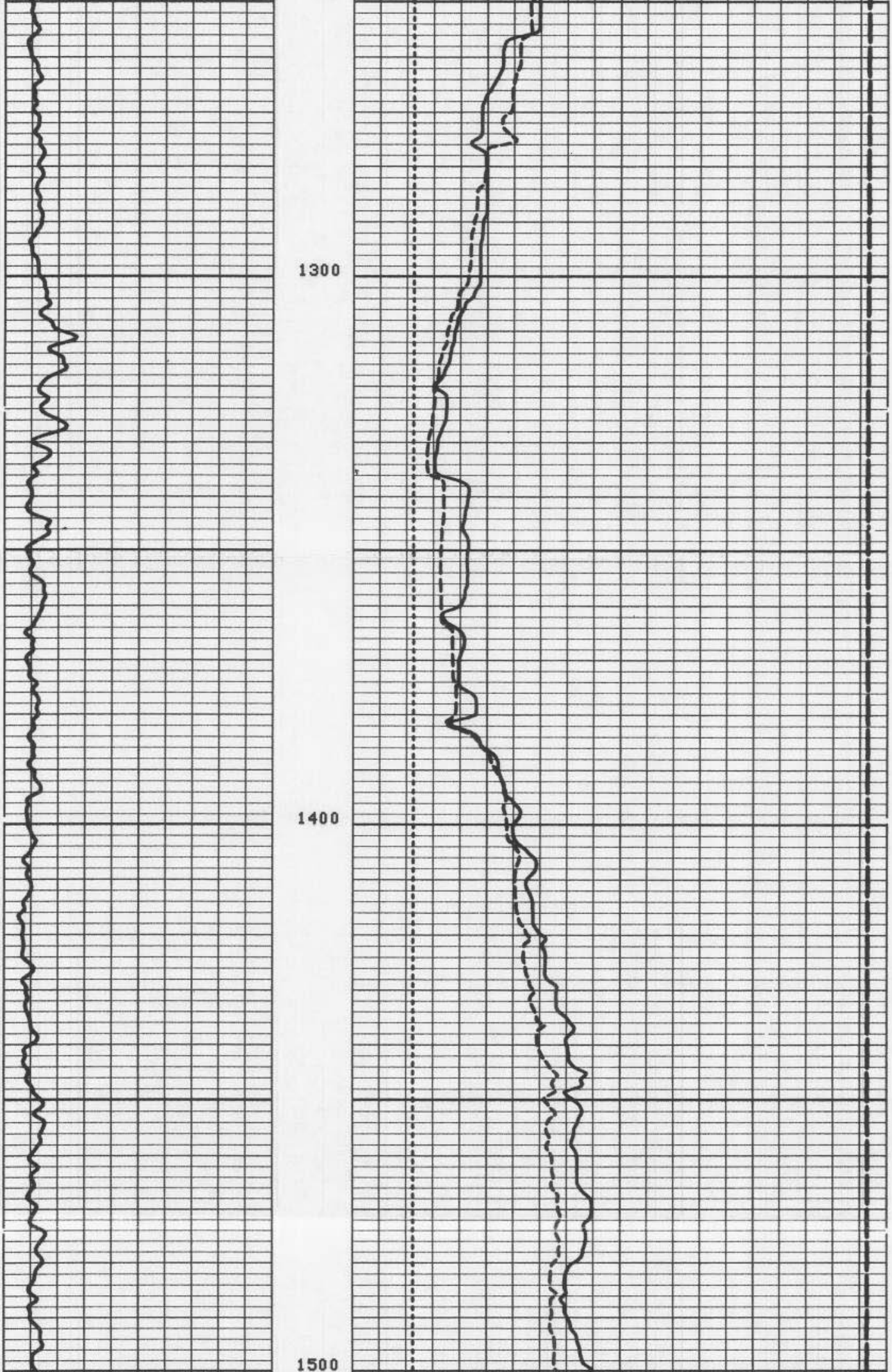

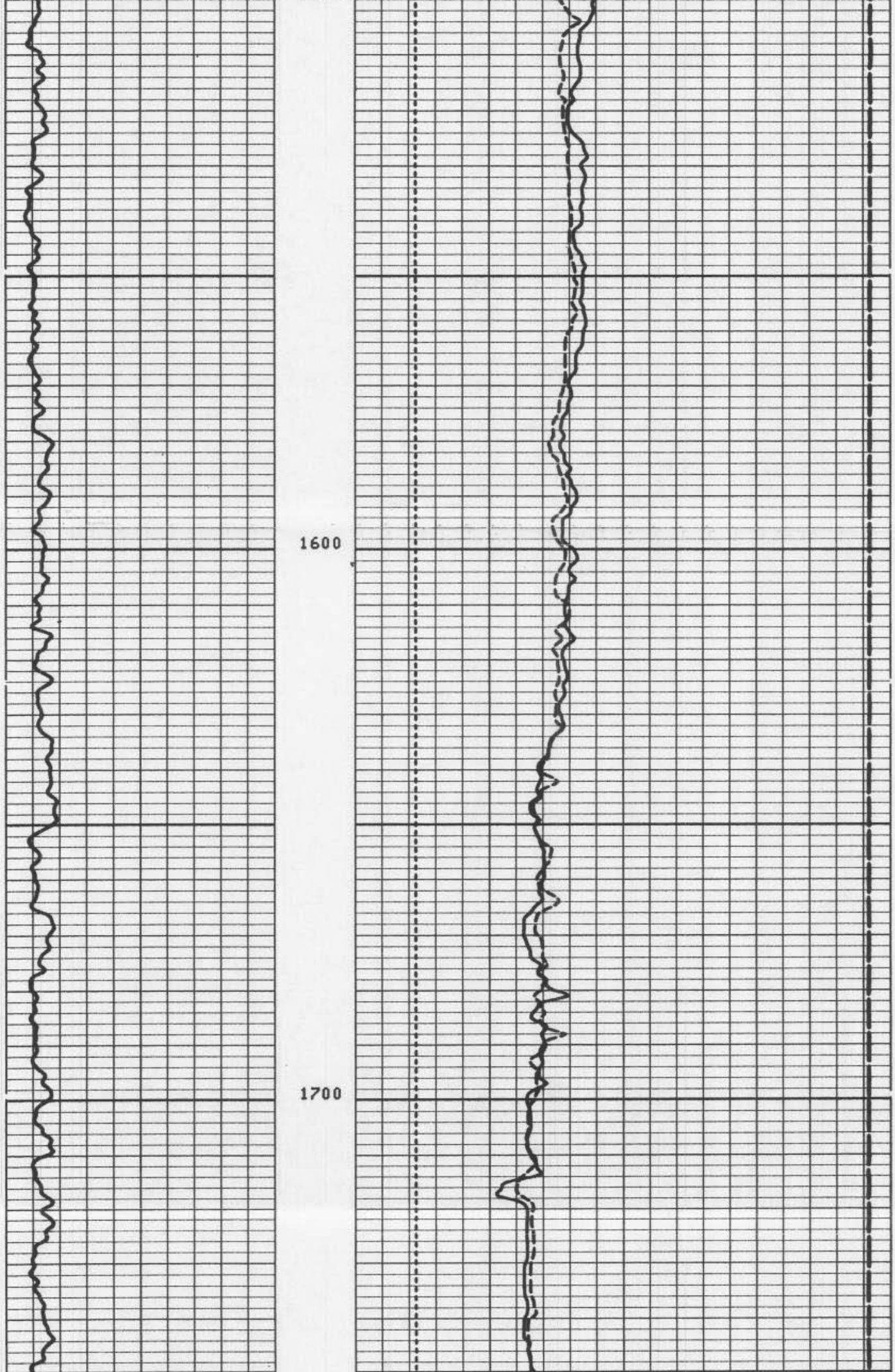

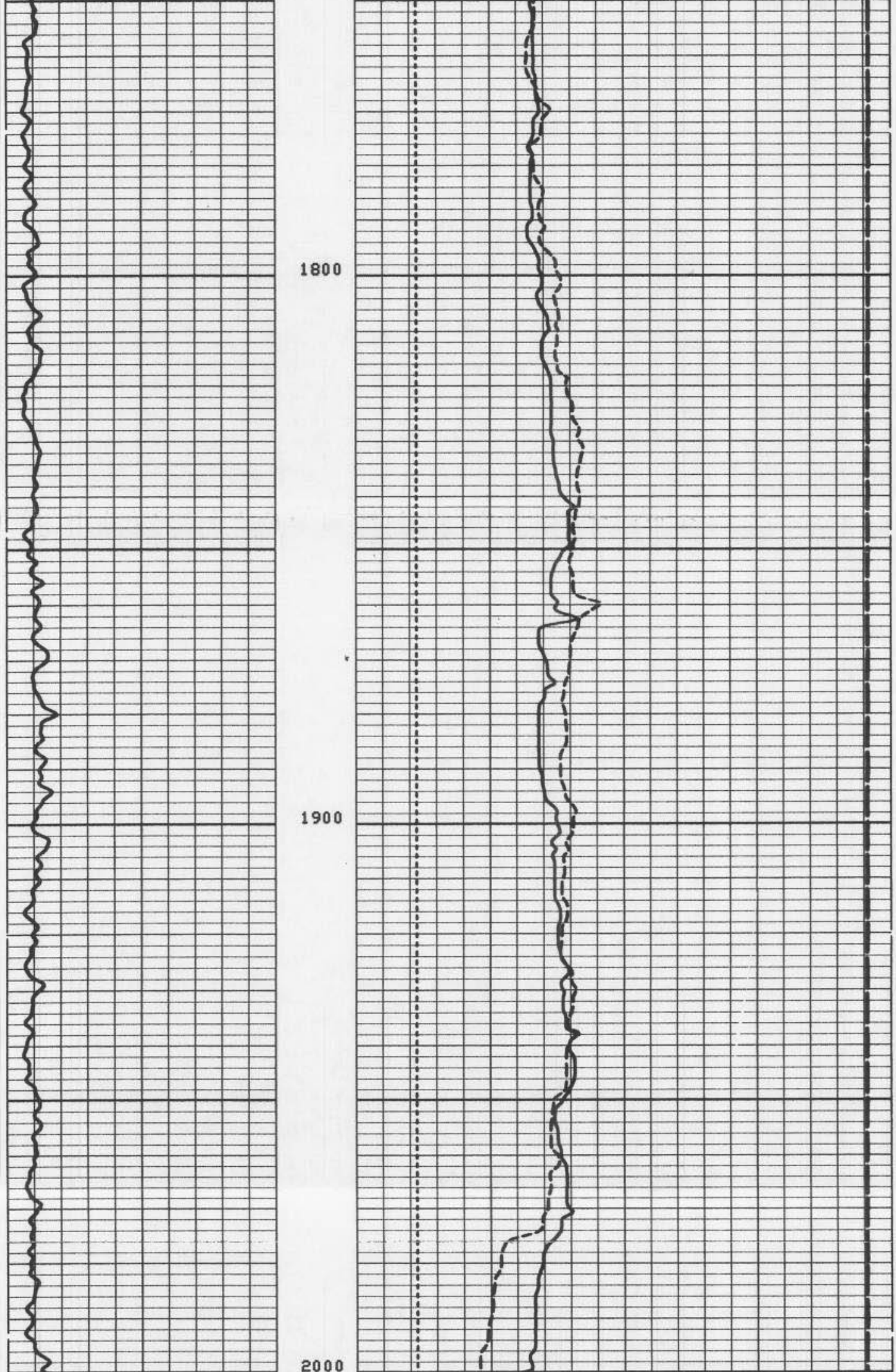

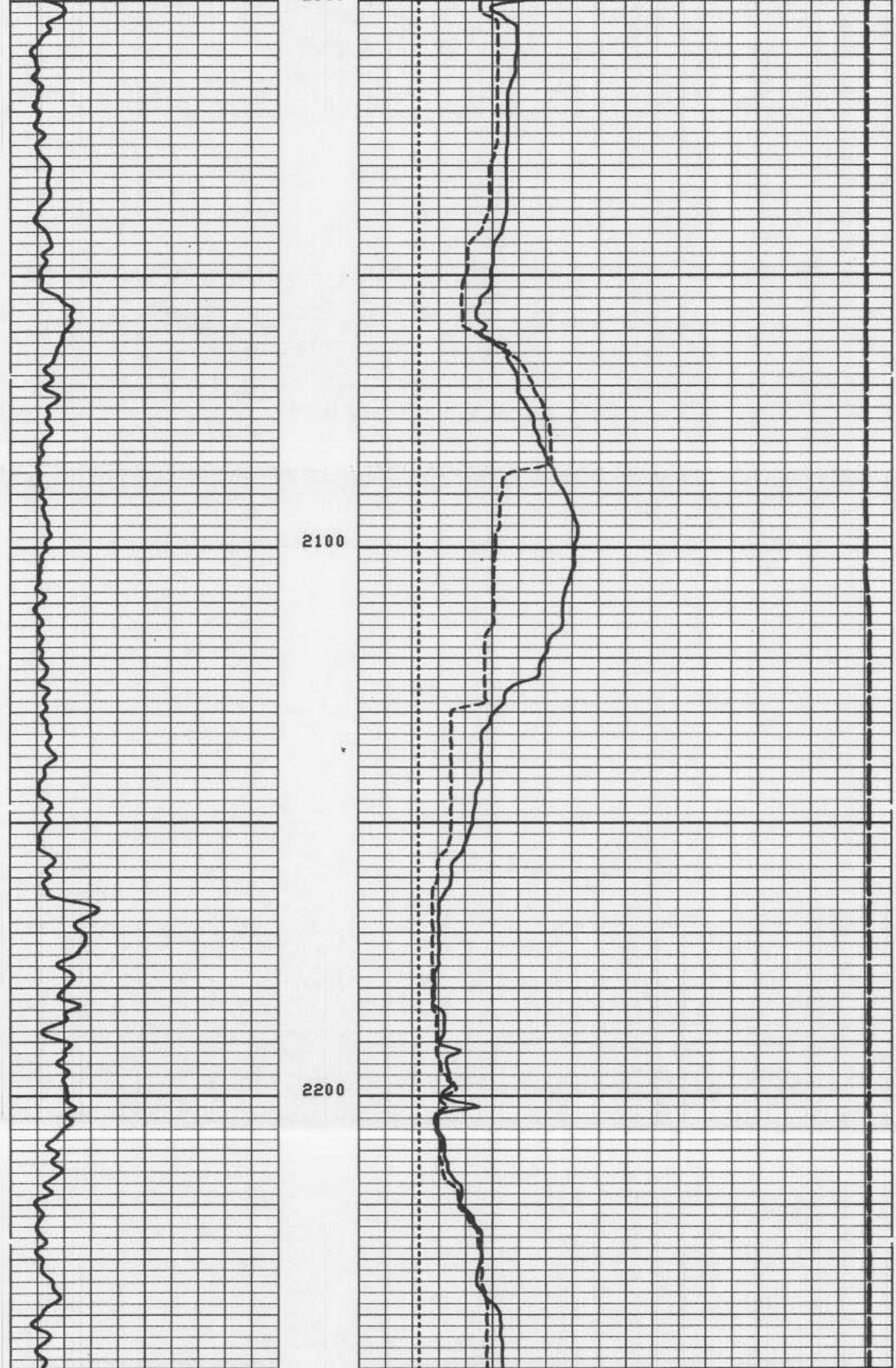

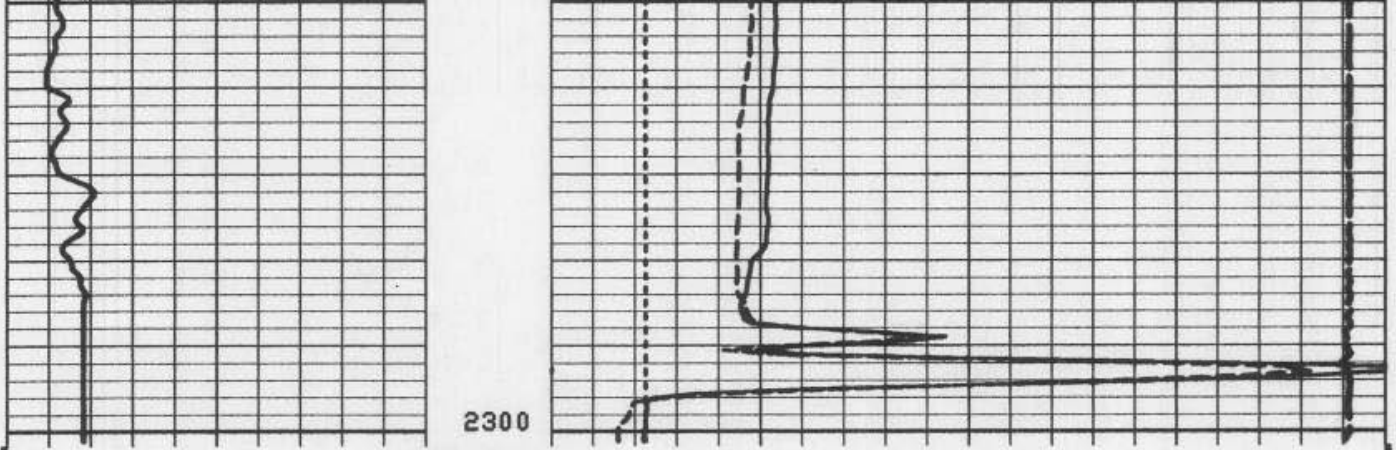

5"/100'

CP 30.4 FILE 2 04-MAY-90 15:38

TENS(LB)
10000. 0.0

BS (IN)
10.000 30.000

C2 (IN)
10.000 30.000

C1 (IN)
10.000 30.000

GR (GAPI)
0.0 150.00

Schlumberger

REPEAT SECTION

CSU Field Log

TENS(LB)
10000. 0.0

BS (IN)
10.000 30.000

C2 (IN)
10.000 30.000

C1 (IN)
10.000 30.000

GR (GAPI)
0.0 150.00

CP 30.4 FILE 1 04-MAY-90 15:36

5"/100'

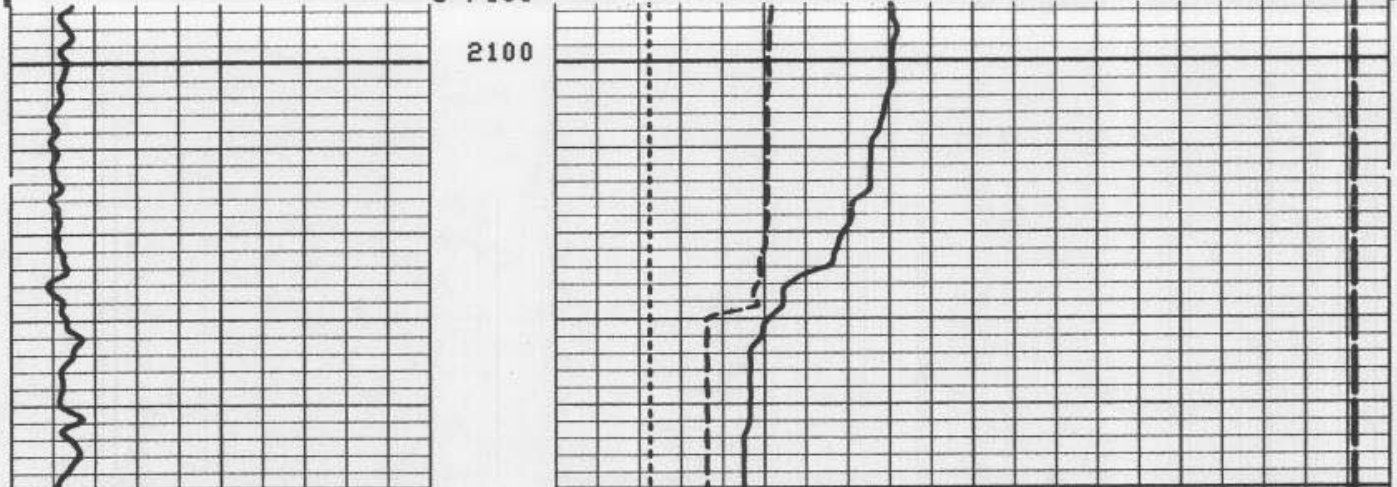

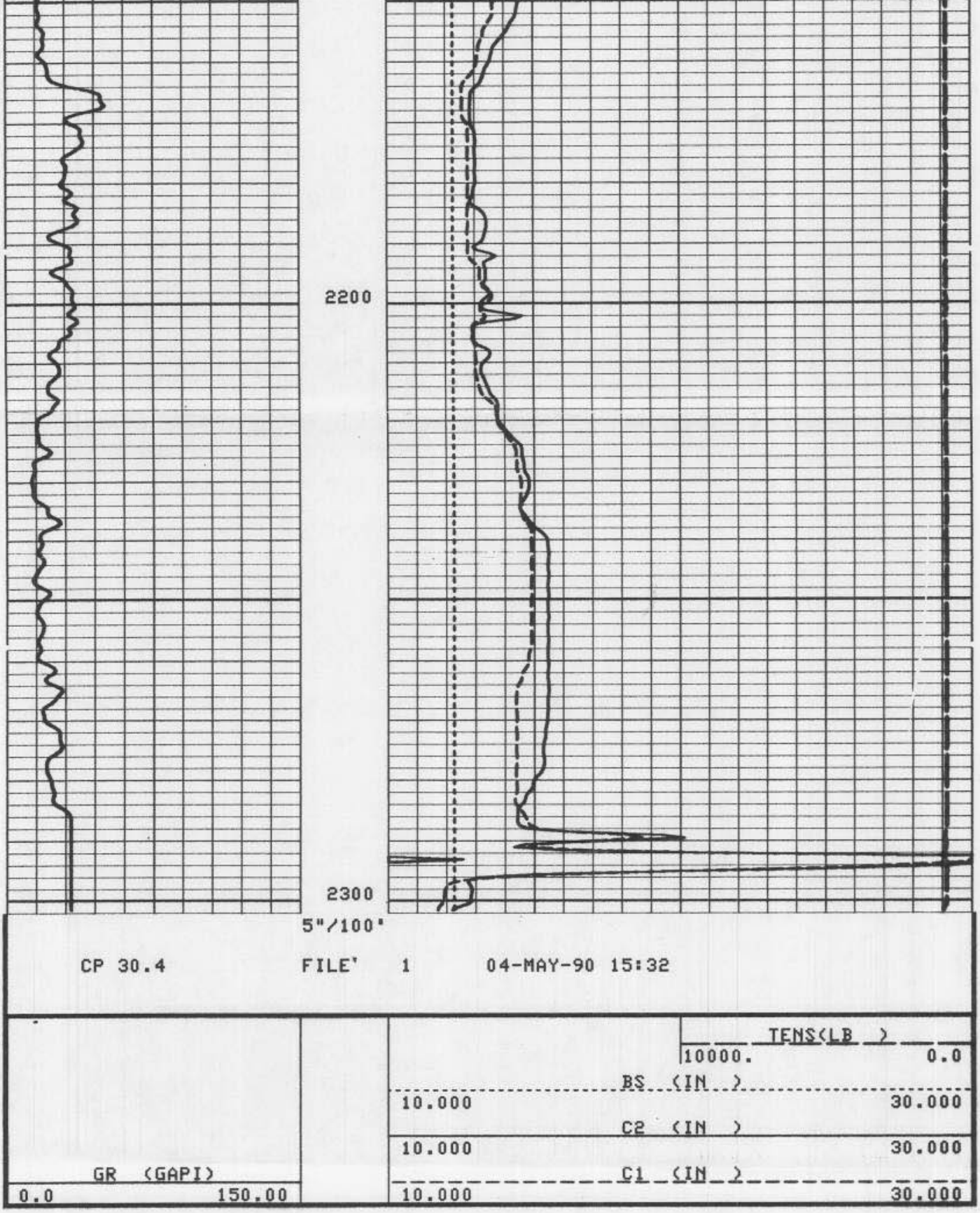

BEFORE SURVEY CALIBRATION SUMMARY

PERFORMED: 04-MAY-90 15:12
PROGRAM FILE: BMS (VERSION 30.4 90/01/10 87/11/19)

BGT CALIPER CALIBRATION SUMMARY

	MEASURED		CALIBRATED		
	SMALL	LARGE	SMALL	LARGE	UNITS
C1	13.27	19.0	16.00	23.0	IN
C2	14.18	19.6	16.00	23.0	IN

* 051-51 Fm 2.f 2

346
Schlumberger

X - Y CALIPER

CSU Field Log

COMPANY: EXXON COMPANY U.S.A.

WELL: SUNOCO FIELD UNIT 28-1

FIELD: FELDA
COUNTY: HENDRY
STATE: FLORIDA

LOCATION: 1110' FNL, 1658' FEL

SEC: 28 TWP: 45 S RGE: 29 E

PERMANENT DATUM: BHF
ELEV. OF PERM. DATUM: 34'±
LOG MEASURED FROM: HYDRIL
±6' ABOVE PERM. DATUM
DRLG. MEASURED FROM: K.B.

ELEVATIONS-
KB:
DF: 45.5'
GL: 33.9'

DATE: 4 MAY 90
RUN NO: ONE

DEPTH-DRILLER: 2390.0 F
DEPTH-LOGGER: 2300.0 F
BTM. LOG INTERVAL: 2300.0 F
TOP LOG INTERVAL: 0.0 F

CASING-DRILLER: 1099.0 F
CASING-LOGGER: 1093.0 F
CASING: 13 3/8
WEIGHT:
BIT SIZE: 12 1/4
DEPTH:

FLORIDA GEOLOGICAL SURVEY
2295 VICTORIA AVENUE, SUITE 179
FT. MYERS, FLORIDA 33901

OTHER SERVICES-

PROGRAM
TAPE NO:
30.4

TYPE FLUID IN HOLE: SALT WATER
DENSITY:
VISCOSITY:
PH:
FLUID LOSS:
SOURCE OF SAMPLE:
RM: AT
RMF: AT
RMC: AT
SOURCE RMF/RMC: /
RM AT BHT: AT
RMF AT BHT: AT
RMC AT BHT: AT

TIME CIRC. STOPPED:
TIME LOGGER ON BTM.:

MAX. REC. TEMP:

LOGGING UNIT NO: 8306
LOGGING UNIT LOC: FT.MYERS
RECORDED BY: SCHULER
WITNESSED BY: STEWART

REMARKS:

EQUIPMENT NUMBERS-

ALL INTERPRETATIONS ARE OPINIONS BASED ON INFERENCES FROM ELECTRICAL OR OTHER MEASUREMENTS AND WE CANNOT, AND DO NOT GUARANTEE THE ACCURACY OR CORRECTNESS OF ANY INTERPRETATIONS, AND WE SHALL NOT, EXCEPT IN THE CASE OF GROSS OR WILLFUL NEGLIGENCE ON OUR PART, BE LIABLE OR RESPONSIBLE FOR ANY LOSS, COSTS, DAMAGES OR EXPENSES INCURRED OR SUSTAINED BY ANYONE RESULTING FROM ANY INTERPRETATION MADE BY ANY OF OUR OFFICERS, AGENTS OR EMPLOYEES. THESE INTERPRETATIONS ARE ALSO SUBJECT TO OUR GENERAL TERMS AND CONDITIONS AS SET OUT IN OUR CURRENT PRICE SCHEDULE.

CP 30.4 FILE 3 04-MAY-90 16:09

TENS(LB)
10000. 0.0

BS (IN)
10.000 30.000

C2 (IN)
10.000 30.000

GR (GAPI)
0.0 150.00

C1 (IN)
10.000 30.000

CP 30.4 FILE 2 04-MAY-90 16:09

2"/100'

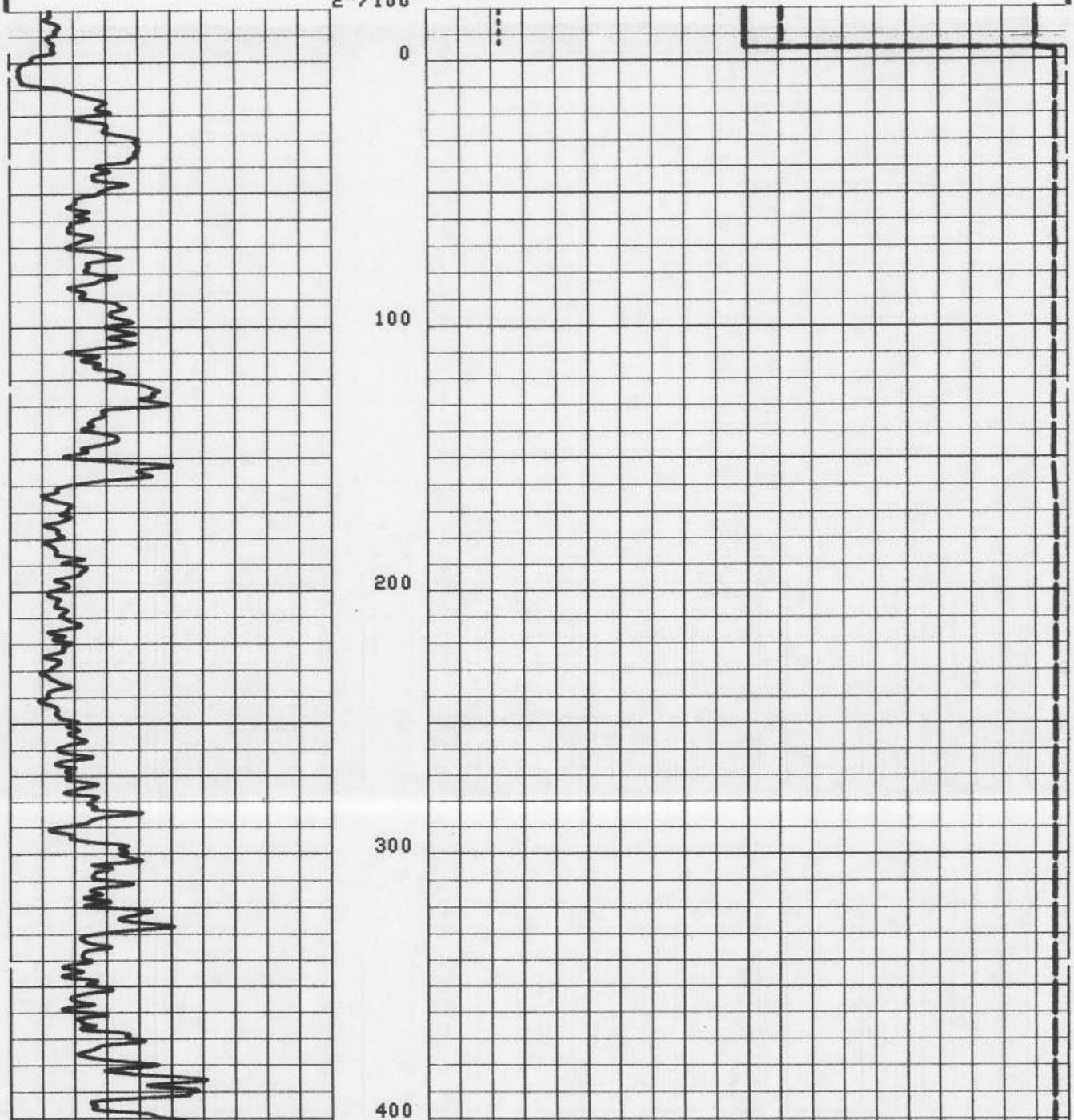

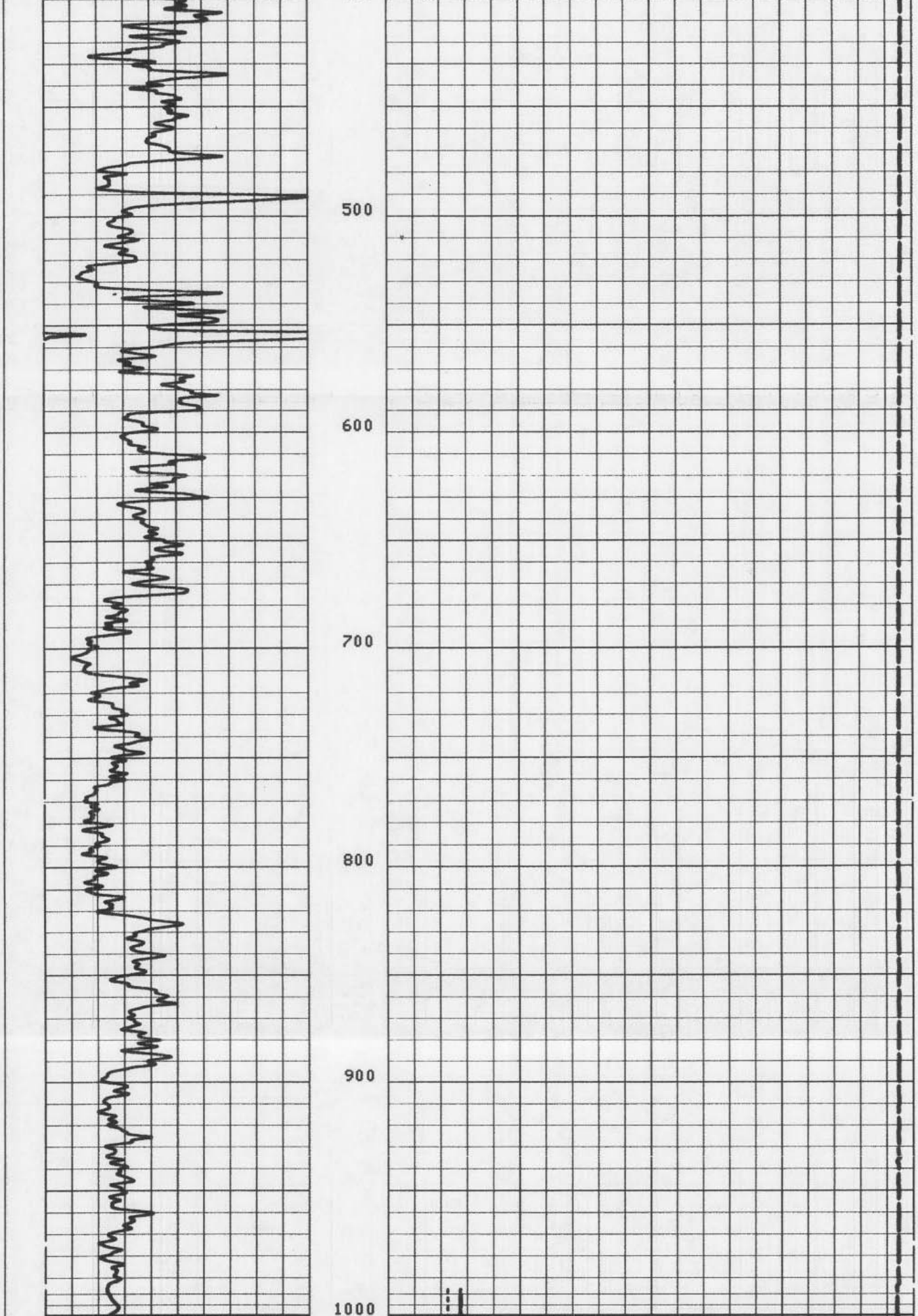

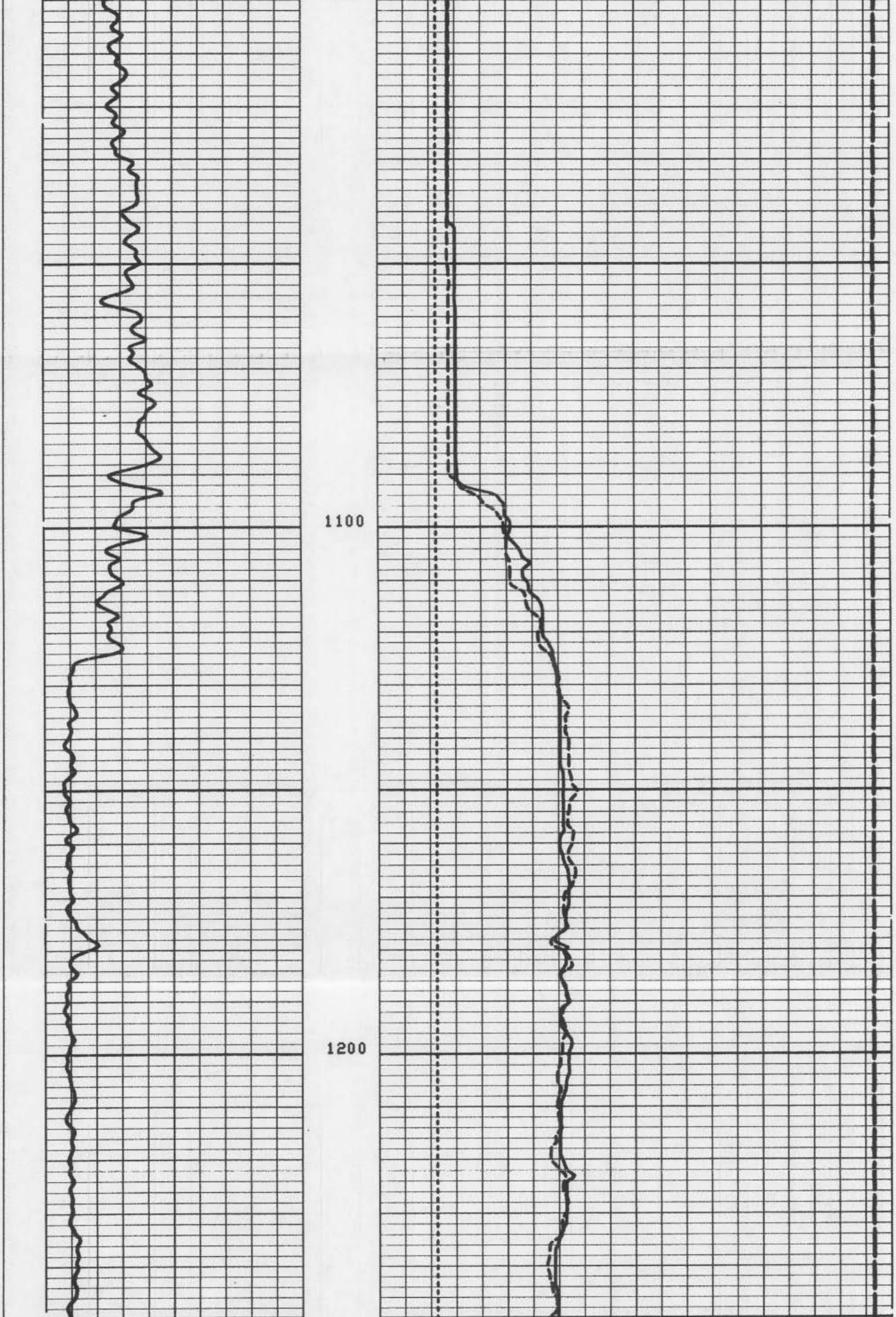

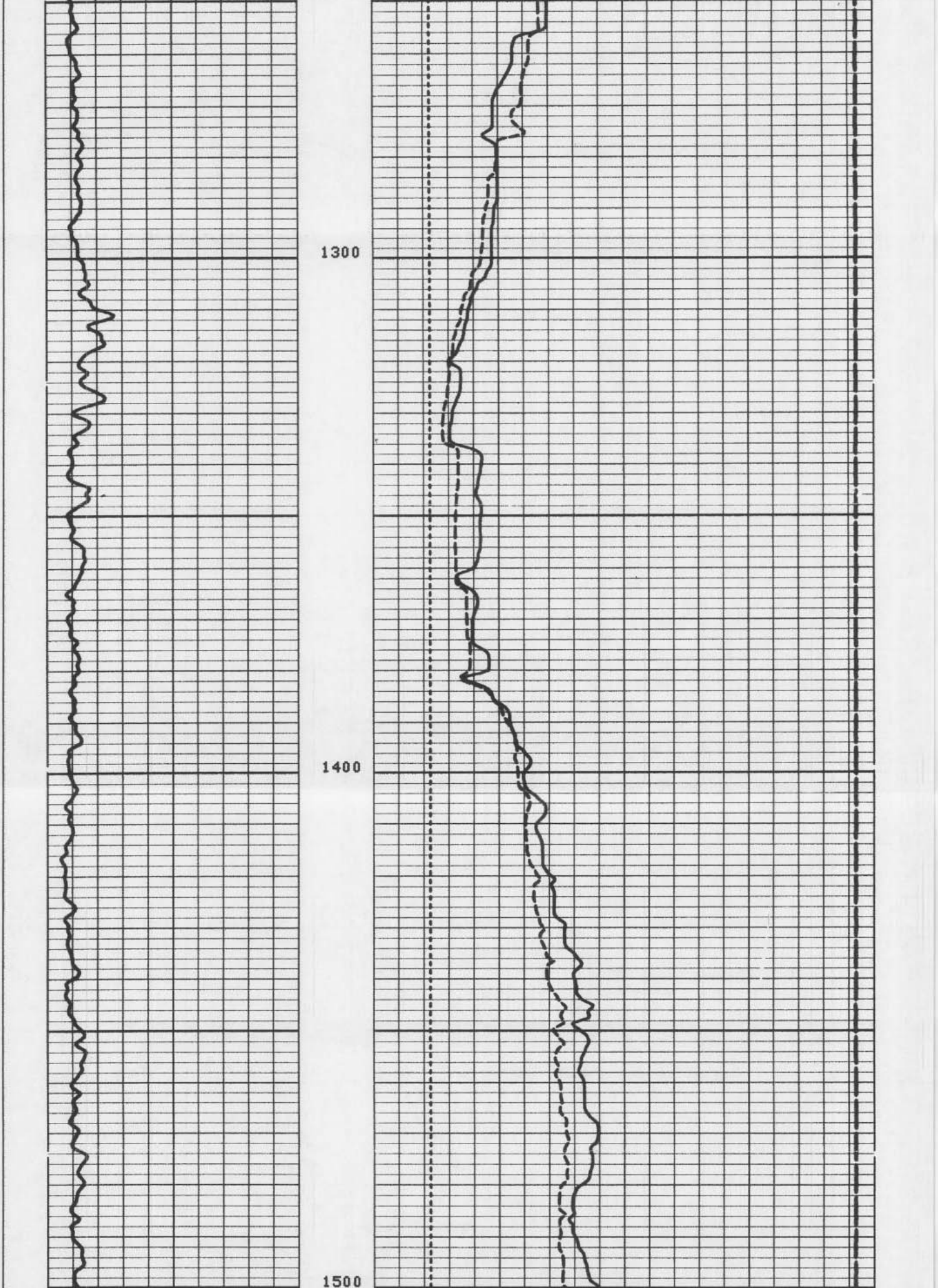

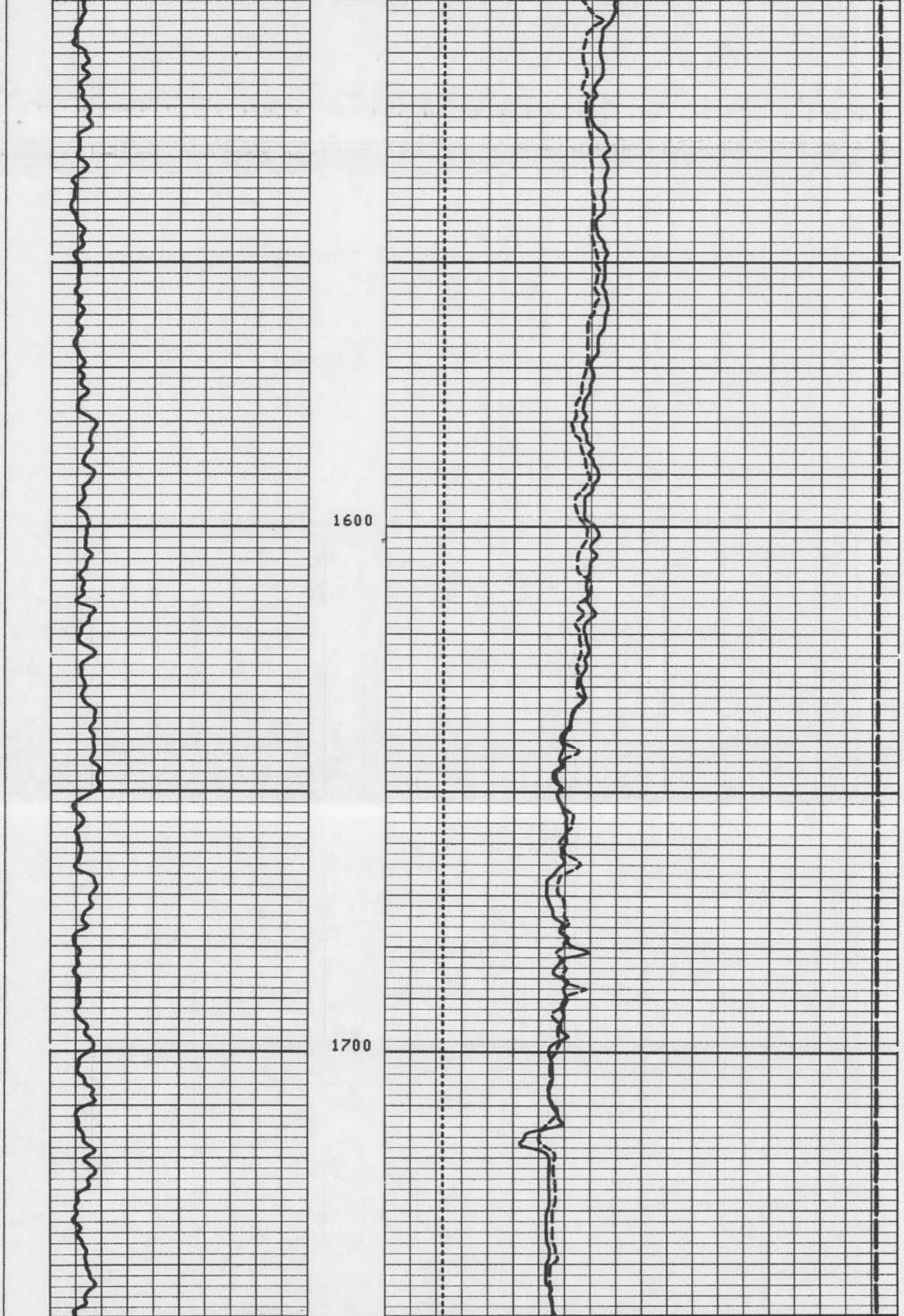

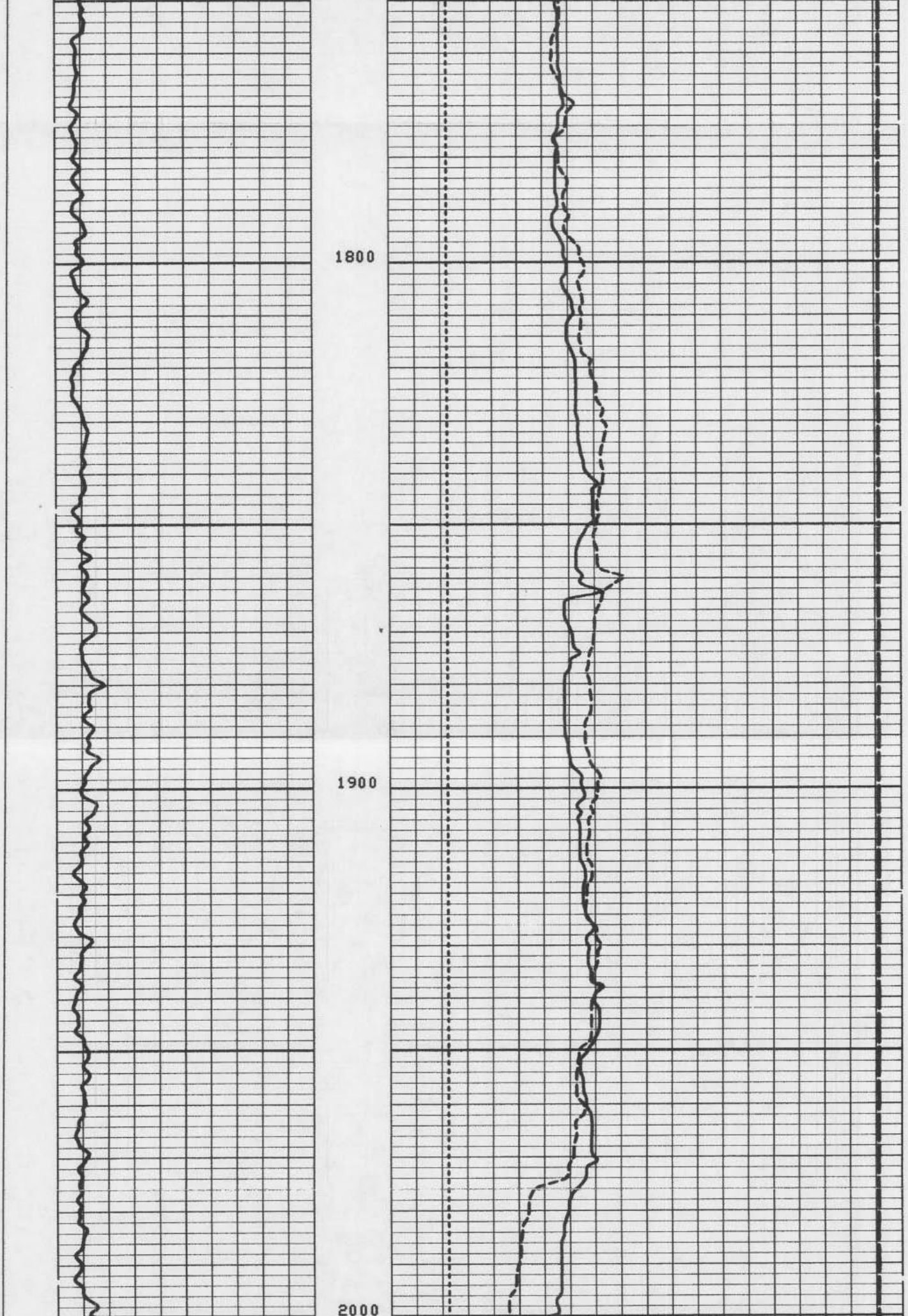

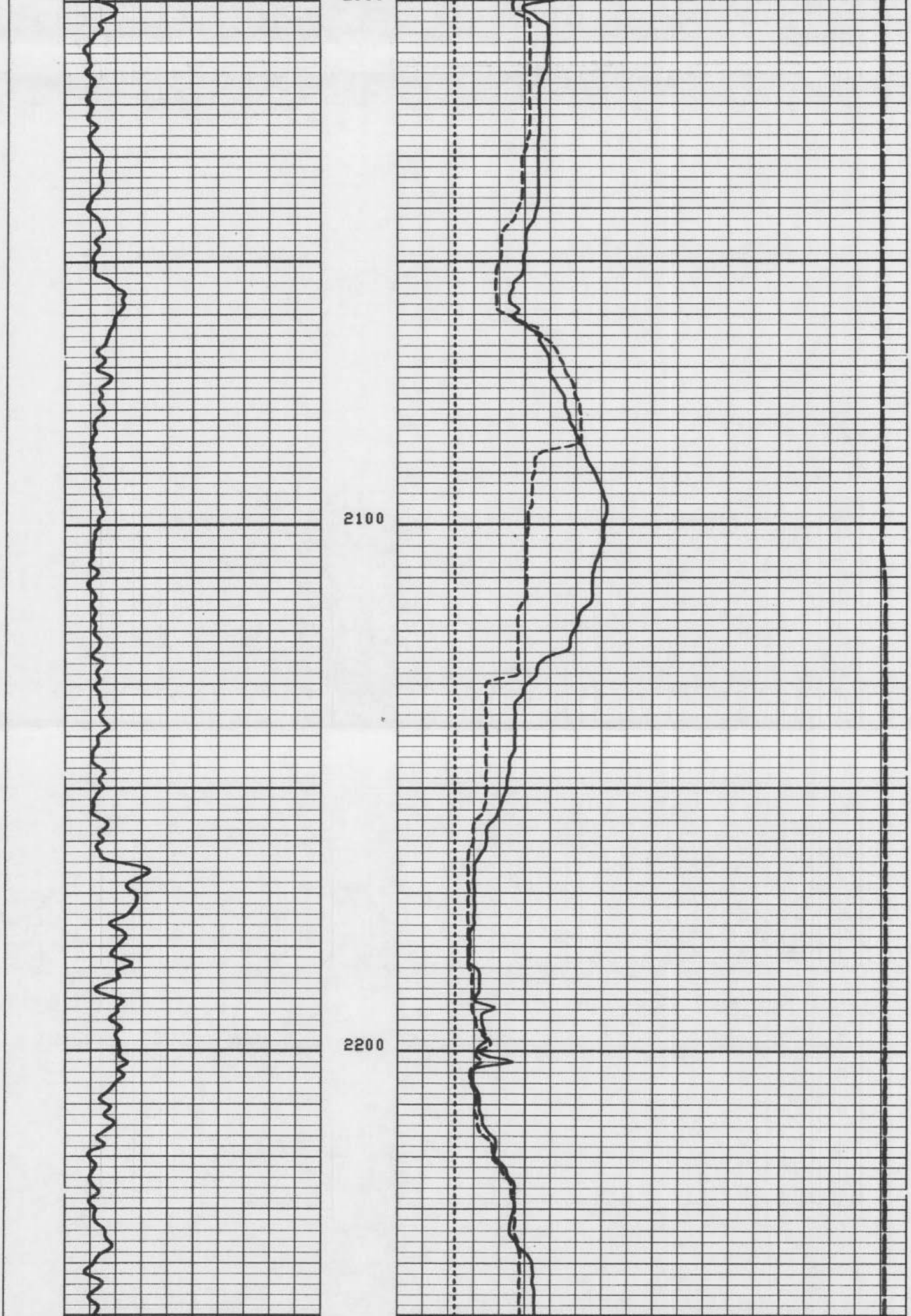

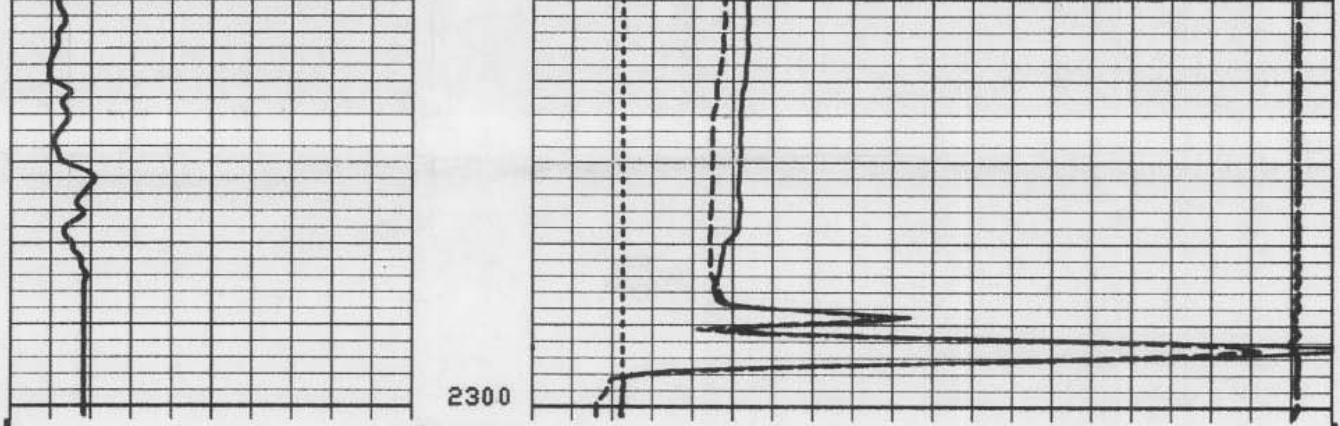

5"/100'

CP 30.4 FILE 2 04-MAY-90 15:38

TENS(LB)
10000. 0.0

BS (IN)
10.000 30.000

C2 (IN)
10.000 30.000

GR (GAPI)
0.0 150.00

C1 (IN)
10.000 30.000

Schlumberger

REPEAT SECTION

CSU Field Log

TENS(LB)
10000. 0.0

BS (IN)
10.000 30.000

C2 (IN)
10.000 30.000

GR (GAPI)
0.0 150.00

C1 (IN)
10.000 30.000

CP 30.4 FILE 1 04-MAY-90 15:36

5"/100'

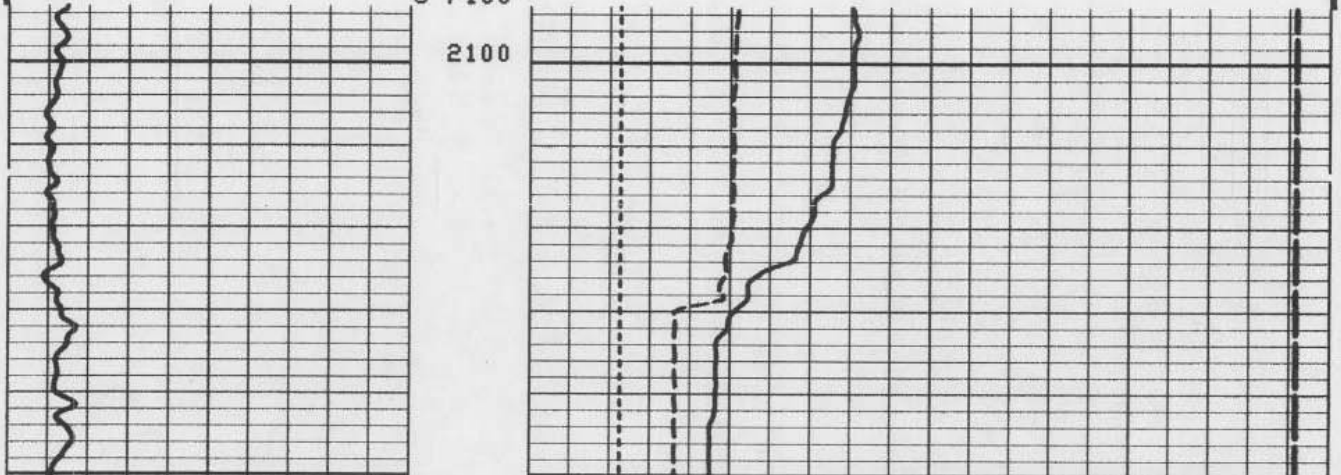

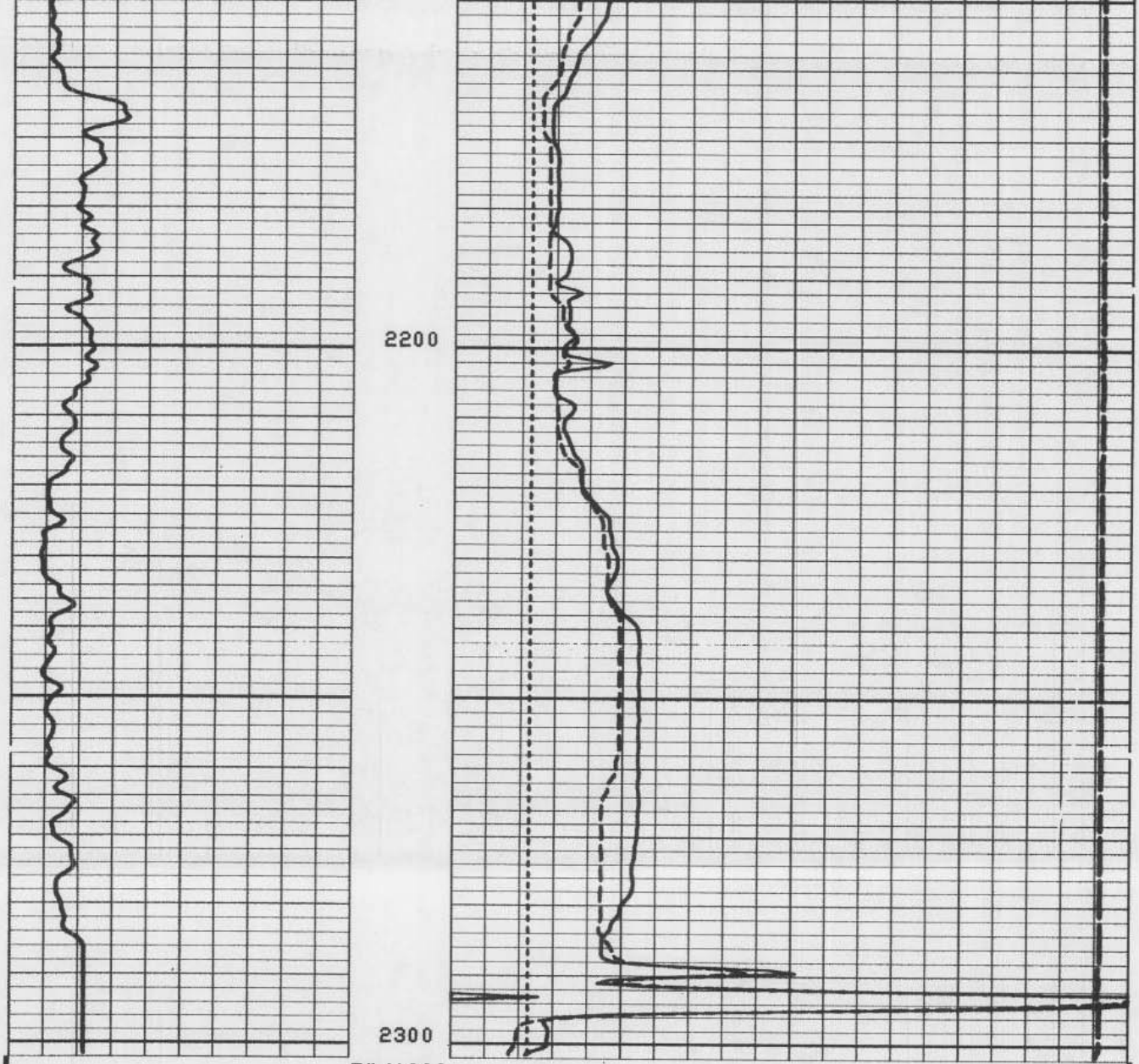

5"/100'

CP 30.4 FILE' 1 04-MAY-90 15:32

TENS(LB)
10000. 0.0

BS (IN)
10.000 30.000

C2 (IN)
10.000 30.000

GR (GAPI)
0.0 150.00

C1 (IN)
10.000 30.000

```
                  BEFORE SURVEY CALIBRATION SUMMARY

   PERFORMED:     04-MAY-90 15:12
   PROGRAM FILE: BMS    (VERSION    30.4    90/01/10  87/11/19)


  BGT                 CALIPER CALIBRATION SUMMARY

              MEASURED                      CALIBRATED
            SMALL    LARGE                SMALL     LARGE        UNITS
     C1     13.27    19.0                 16.00     23.0          IN
     C2     14.18    19.6                 16.00     23.0          IN
```

FLORIDA GEOLOGICAL SURVEY
2295 VICTORIA AVENUE, SUITE 179
FT. MYERS, FLORIDA 33901